

STATE OF MISSOURI
DEPARTMENT OF NATURAL RESOURCES
MISSOURI CLEAN WATER COMMISSION



MISSOURI STATE OPERATING PERMIT

In compliance with the Missouri Clean Water Law (Chapter 644 RSMo, hereinafter, the Law.

Permit No.	MO-0138274
Owner:	Missouri Army National Guard
Address:	6819B North Boundary Road, Jefferson City, MO 65101
Continuing Authority:	Same as above
Address:	Same as above
Facility Name:	Missouri Army National Guard, Macon Training Site
Facility Address:	29614 Jaguar Street, Macon, MO 63552
Legal Description:	See page 2
UTM Coordinates:	See page 2
Receiving Stream:	See page 2
First Classified Stream and ID:	See page 2
USGS Basin & Sub-watershed No.:	See page 2

is authorized to discharge from the facility described herein, in accordance with the effluent limitations and monitoring requirements as set forth herein:

FACILITY DESCRIPTION


Industrial Facility – SIC #9711, #4952. This is a military training facility for the Missouri Army National Guard. Wastewater from vehicle washing and domestic wastewater flows into a three-cell facultative lagoon and wastewater is land applied. Sludge is retained in the lagoon and is pumped and hauled to a permitted facility when necessary.

This permit authorizes only land application under the Missouri Clean Water Law and the National Pollutant Discharge Elimination System; it does not apply to other regulated areas.

November 1, 2020
Effective Date


Edward B. Galbraith, Director, Division of Environmental Quality

September 30, 2025
Expiration Date


Chris Wieberg, Director, Water Protection Program

FACILITY DESCRIPTION (CONTINUED)

PERMITTED FEATURE #001 – Three-cell Facultative Lagoon (Storage Basins #1, #2, and #3)

Legal Description: S½, Sec.29, T57N, R14W, Macon County
 UTM Coordinates: X = 543525, Y = 4395892
 Receiving Stream: Tributary to East Fork Little Chariton River
 First Classified Stream and ID: 100K Extent-Remaining Stream (C) WBID# 3960
 USGS Basin & Sub-watershed No.: 10280203-0201
 Design dry weather flow: 1,000 gallons per day
 Design wet weather flow (1-in-10 year): 6,165 gallons per day
 Actual flow: 3700 gallons per day

	<u>Storage Basin #1:</u>	<u>Storage Basin #2:</u>	<u>Storage Basin #3:</u>
Total Depth (feet):	11	11	7
Total Volume (gallons):	2,461,911	1,167,377	1,623,093
Max Operating Depth (feet):	9	9	5
Operating Storage Volume (gallons):	1,380,622	661,453	477,655
Temporal Capacity, Dry Weather (days):	180	180	180
Temporal Capacity, Wet Weather (days):	120	120	120

PERMITTED FEATURE #002 – Land Application Field

Legal Description: S½, Sec.29, T57N, R14W, Macon County
 UTM Coordinates: X = 543472, Y = 4395769
 Receiving Stream: Tributary to East Fork Little Chariton River
 First Classified Stream and ID: East Fork Little Chariton River (P) WBID# 682
 USGS Basin & Sub-watershed No.: 10280203-0201

Irrigation Volume/year: 2,250,174 gallons at design loading (including 1-in-10 year flows)
 Irrigation areas: 3.5 acres at design loading (3.6 acres total available)
 Application rates: 0.06 inch/hour; 0.50 inch/day; 2.5 inches/week; 23 inches/year
 Application period: 46 days/year
 Equipment type: Sprinklers
 Vegetation: Grass/pasture
 Application rate is based on: Hydraulic Loading Rate

A. EFFLUENT LIMITATIONS AND MONITORING REQUIREMENTS

OUTFALL #001 Storage basin		TABLE A-1 FINAL LIMITATIONS AND MONITORING REQUIREMENTS			
The permittee is authorized to land apply from outfall(s) with serial number(s) as specified in the application for this permit. The final effluent limitations shall become effective upon issuance and remain in effect until expiration of the permit. Such applications shall be controlled, limited and monitored by the permittee as specified below:					
EFFLUENT PARAMETERS	UNITS	FINAL EFFLUENT LIMITATIONS		MONITORING REQUIREMENTS	
		DAILY MAXIMUM	MONTHLY AVERAGE	MEASUREMENT FREQUENCY	SAMPLE TYPE
LIMIT SET: OM					
STORAGE BASINS MONITORING					
Freeboard Φ	feet	*	-	once/month	measured
Precipitation	inches	*	-	daily	measured
MONITORING REPORTS SHALL BE SUBMITTED MONTHLY; THE FIRST REPORT IS DUE DECEMBER 28, 2020. THERE SHALL BE NO DISCHARGE OF FLOATING SOLIDS OR VISIBLE FOAM IN OTHER THAN TRACE AMOUNTS.					
LIMIT SET: IW					
LAND APPLIED WASTEWATER (¥, Ψ) CONVENTIONAL					
pH	SU	*	-	once/year	grab
NUTRIENTS					
Nitrogen, Total Kjeldahl	mg/L	*	-	once/year	grab
METALS					
Boron, Total Recoverable	mg/L	*	-	once/year	grab
Copper, Total Recoverable	mg/L	*	-	once/year	grab
Lead, Total Recoverable	mg/L	*	-	once/year	grab
Zinc, Total Recoverable	mg/L	*	-	once/year	grab
MONITORING REPORTS SHALL BE SUBMITTED ANNUALLY; THE FIRST REPORT IS DUE JANUARY 28, 2022. THERE SHALL BE NO DISCHARGE OF FLOATING SOLIDS OR VISIBLE FOAM IN OTHER THAN TRACE AMOUNTS.					

PERMITTED FEATURE #001 <i>Emergency discharge</i>		TABLE A-2 FINAL LIMITATIONS AND MONITORING REQUIREMENTS			
Emergency discharges are authorized when catastrophic storm or chronic weather event criteria as defined in 10 CSR 20-6.015(1)(B)2 and 3, have been met and storage basin is maintained in accordance with Land Application Conditions 2. The final requirements shall become effective upon issuance and remain in effect until expiration of the permit. This feature shall be monitored and operationally controlled by the permittee as specified below:					
MONITORING PARAMETERS	UNITS	MONITORING REQUIREMENTS			
		DAILY MINIMUM	MONTHLY AVERAGE	MEASUREMENT FREQUENCY	SAMPLE TYPE
LIMIT SET: U					
PHYSICAL					
Flow	MGD	*		once/discharge	measured
CONVENTIONAL					
Biochemical Oxygen Demand ₅	mg/L	*		once/discharge	grab
<i>E. coli</i>	#/100mL	*		once/discharge	grab
pH – Units †	SU	*		once/discharge	grab
Oil & Grease	mg/L	*		once/discharge	grab
Total Suspended Solids	mg/L	*		once/discharge	grab
NUTRIENTS					
Ammonia as N	mg/L	*		once/discharge	grab
MONITORING REPORTS SHALL BE SUBMITTED BY THE 28 TH DAY OF THE MONTH FOLLOWING DISCHARGE CESSATION.					

A. EFFLUENT LIMITATIONS AND MONITORING REQUIREMENTS (CONTINUED)

PERMITTED FEATURE #002 <i>Land application fields</i>	TABLE A-2 FINAL LIMITATIONS AND MONITORING REQUIREMENTS				
The permittee is authorized to land apply to permitted feature(s) with serial number(s) as specified in the application for this permit. The final effluent limitations shall become effective upon issuance and remain in effect until expiration of the permit. Such applications shall be controlled, limited and monitored by the permittee as specified below:					
EFFLUENT PARAMETERS	UNITS	FINAL EFFLUENT LIMITATIONS		MONITORING REQUIREMENTS	
		DAILY MAXIMUM	MONTHLY AVERAGE	MEASUREMENT FREQUENCY	SAMPLE TYPE
LIMIT SET: LA					
WASTEWATER APPLICATION Σ					
Application Area	acres	*		once/day	measured
Application Rate	inches/acre	*		once/day	measured
Irrigation Period	hours	*		once/day	measured
Volume Irrigated	gallons	*		once/day	measured
MONITORING REPORTS SHALL BE SUBMITTED BY THE 28 TH DAY OF THE MONTH FOLLOWING LAND APPLICATION. THERE SHALL BE NO DISCHARGE OF FLOATING SOLIDS OR VISIBLE FOAM IN OTHER THAN TRACE AMOUNTS.					

* Monitoring and reporting requirement only

† pH: the facility will report the minimum and maximum values; pH is not to be averaged --- and the average if applicable.

B. STANDARD CONDITIONS

In addition to specified conditions stated herein, this permit is subject to the attached Part I and Part III standard conditions dated August 1, 2014 and August 1, 2019, respectively, and hereby incorporated as though fully set forth herein.

C. SPECIAL CONDITIONS

1. Spills, Overflows, and Other Unauthorized Discharges.

- Any spill, overflow, or other discharge(s) not specifically authorized above are unauthorized discharges.
- Should an unauthorized discharge cause or permit any contaminants to discharge or enter waters of the state, the unauthorized discharge must be reported to the regional office as soon as practicable but no more than 24 hours after the discovery of the discharge. If the spill or overflow needs to be reported after normal business hours or on the weekend, the facility must call the Department's 24 hour spill line at 573-634-2436.

2. Electronic Discharge Monitoring Report (eDMR) Submission System

Per 40 CFR Part 127 National Pollutant Discharge Elimination System (NPDES) Electronic Reporting Rule, reporting of effluent monitoring data and any report required by the permit (unless specifically directed otherwise by the permit), shall be submitted via an electronic system to ensure timely, complete, accurate, and nationally consistent set of data about the NPDES program.

- eDMR Registration Requirements. The facility must register with the Department's eDMR system through the Missouri Gateway for Environmental Management (MoGEM) before the first report is due. Registration and other information regarding MoGEM can be found at <https://dnr.mo.gov/mogem>. Information about the eDMR system can be found at <https://dnr.mo.gov/env/wpp/edmr.htm>. The first user shall register as an Organization Official and the association to the facility must be approved by the Department. Regarding Standard Conditions Part I, Section B, #7, the eDMR system is currently the only Department approved reporting method for this permit unless a waiver is granted by the department. See paragraph (c) below.
- Electronic Submissions. To access the eDMR system, use the following link in your web browser: <https://apps5.mo.gov/mogems/welcome.action> If you experience difficulties with using the eDMR system you may contact edmr@dnr.mo.gov or call 855-789-3889 or 573-526-2082 for assistance.
- Waivers from Electronic Reporting. The facility must electronically submit compliance monitoring data and reports unless a waiver is granted by the department in compliance with 40 CFR Part 127. Only facilities with an approved waiver request may submit monitoring data and reports on paper to the Department for the period the approved electronic reporting waiver is effective. Facilities may obtain an electronic reporting waiver by first submitting an eDMR Waiver Request Form: <http://dnr.mo.gov/forms/780-2692-f.pdf>. The department will either approve or deny this electronic reporting waiver request within 120 calendar days.

C. SPECIAL CONDITIONS (CONTINUED)

3. Site-wide minimum Best Management Practices (BMPs). At a minimum, the permittee shall adhere to the following:
 - (a) Prevent the spillage or loss of fluids, oil, grease, fuel, etc. from vehicle maintenance, equipment cleaning, warehouse activities, and other areas, and thereby prevent the contamination of stormwater from these substances.
 - (b) Ensure adequate provisions are provided to prevent surface water intrusion into the wastewater storage basin, to divert stormwater runoff around the wastewater storage basin, and to protect embankments from erosion.
 - (c) Provide collection facilities and arrange for proper disposal of waste products including but not limited to petroleum waste products, and solvents.
 - (d) Store all paint, solvents, petroleum products and petroleum waste products (except fuels), and storage containers (such as drums, cans, or cartons) so these materials are not exposed to stormwater or provide other prescribed BMPs such as plastic lids and/or portable spill pans to prevent the commingling of stormwater with container contents. Commingled water may not be discharged under this permit. Provide spill prevention control, and/or management sufficient to prevent any spills of these pollutants from entering waters of the state. Any containment system used to implement this requirement shall be constructed of materials compatible with the substances contained and shall also prevent the contamination of groundwater. Spill records should be retained on-site.
 - (e) Provide good housekeeping practices on the site to keep trash from entry into waters of the state.
 - (f) Provide sediment and erosion control sufficient to prevent or control sediment loss off of the property.
4. The full implementation of this operating permit, which includes implementation of any applicable schedules of compliance, shall constitute compliance with all applicable federal and state statutes and regulations in accordance with RSMo 644.051.16, and the CWA section 402(k); however, this permit may be reopened and modified, or alternatively revoked and reissued to comply with any applicable effluent standard or limitation issued or approved under Clean Water Act Sections 301(b)(2)(C) and (D), §304(b)(2), and §307(a) (2), if the effluent standard or limitation so issued or approved contains different conditions or is otherwise more stringent than any effluent limitation in the permit; or controls any pollutant not limited in the permit. This permit may be modified, revoked and reissued, or terminated for cause. The filing of a request by the permittee for a permit modification, termination, notice of planned changes, or anticipated non-compliance does not stay any permit condition.
5. All outfalls and permitted features must be clearly marked in the field.
6. Report no discharge when a discharge does not occur during the report period. It is a violation of this permit to report no-discharge when a discharge has occurred.
7. Changes in Discharges of Toxic Pollutant.
In addition to the reporting requirements under 40 CFR 122.41(1), all existing manufacturing, commercial, mining, and silvicultural dischargers must notify the Director as soon as they know or have reason to believe:
 - (a) That an activity has occurred or will occur which would result in the discharge, on a routine or frequent basis, of any toxic pollutant which is not limited in the permit, if that discharge will exceed the highest of the following notification levels:
 - (1) One hundred micrograms per liter (100 µg/L);
 - (2) Two hundred micrograms per liter (200 µg/L) for acrolein and acrylonitrile;
 - (3) Five hundred micrograms per liter (500 µg/L) for 2,4-dinitrophenol and for 2-methyl-4, 6-dinitrophenol;
 - (4) One milligram per liter (1 mg/L) for antimony;
 - (5) Five (5) times the maximum concentration value reported for the pollutant in the permit application in accordance with 40 CFR 122.21(g)(7); or
 - (6) The notification level established by the Department in accordance with 40 CFR 122.44(f).
 - (b) That any activity has occurred or will occur which would result in any discharge, on a non-routine or infrequent basis, of a toxic pollutant which is not limited in the permit, if that discharge will exceed the highest of the following "notification levels":
 - (1) Five hundred micrograms per liter (500 µg/l);
 - (2) One milligram per liter (1 mg/l) for antimony;
 - (3) Ten (10) times the maximum concentration value reported for that pollutant in the permit application in accordance with 40 CFR 122.21(g)(7).
 - (4) The level established by the Director in accordance with 40 CFR 122.44(f).
8. Reporting of Non-Detects.
 - (a) Compliance analysis conducted by the permittee or any contracted laboratory shall be conducted in such a way the precision and accuracy of the analyzed result can be enumerated. See sufficiently sensitive test method requirements in Standard Conditions Part I, Section A, #4 regarding proper testing and detection limits used for sample analysis. For the purposes of this permit, the definitions in 40 CFR 136 apply; method detection limit (MDL) and laboratory established reporting limit (RL) are used interchangeably in this permit.

C. SPECIAL CONDITIONS (CONTINUED)

- (b) The permittee shall not report a sample result as “non-detect” without also reporting the MDL. Reporting “non-detect” without also including the MDL will be considered failure to report, which is a violation of this permit.
 - (c) For the daily maximum, the permittee shall report the highest value; if the highest value was a non-detect, use the less than “<” symbol and the laboratory’s highest method detection limit (MDL) or the highest reporting limit (RL); whichever is higher (e.g. <6).
 - (d) When calculating monthly averages, zero shall be used in place of any value(s) not detected. Where all data used in the average are below the MDL or RL, the highest MDL or RL shall be reported as “<#” for the average as indicated in item (c).
9. Oil/Water Separators. This site operates oil water separator tanks for the treatment of wastewater and falls under 10 CSR 26-2.010(2)(B). OWS, as disclosed by the permittee, are hereby authorized and shall be operated per manufacturer’s specifications. The specifications and operating records must be made accessible to Department staff upon request. Oil water separator sludge is considered used oil; sludge must be disposed of in accordance with 10 CSR 25-11.279.
10. Failure to pay fees associated with this permit is a violation of the Missouri Clean Water Law (644.055 RSMo).
11. This permit does not cover land disturbance activities.
12. This permit does not authorize the placement of fill materials in flood plains, placement of solid materials into any waterway, the obstruction of stream flow, or changing the channel of a defined drainage course. The facility must contact the U.S. Army Corps of Engineers (Corps) to determine if a CWA §404 Department of Army permit or §401 water quality certification is required for the project.
13. Renewal Application Requirements.
- (a) This facility shall submit an appropriate and complete application to the Department no less than 180 days from the expiration date listed on page 1 of the permit.
 - (b) Application materials shall include complete Form A, and Form C, and Form I. If the form names have changed, then the facility should ensure they are submitting the correct forms as required by regulation.

D. LAND APPLICATION CONDITIONS

1. Land application of wastewater and/or sludge materials listed in the Facility Description of this permit is authorized and shall be conducted according to the following conditions. These land application conditions do not apply to fertilizer products receiving a current exemption under the Missouri Clean Water Law and regulations in 10 CSR 20-6.015(3)(B)8., and are land applied in accordance with the exemption.
2. Storage Basin Minimum BMPs.
- (a) To maintain structural integrity, basins shall be inspected at least monthly, the berms of the storage basin(s) shall be mowed and kept free of any deep-rooted vegetation, animal dens, or other potential sources of damage, any leaks or issues shall be noted.
 - (b) The facility shall ensure adequate provisions are provided to prevent surface water intrusion and run-in into the storage basin(s), to divert stormwater runoff from around the storage basin(s), and protect embankments from erosion.
 - (c) The minimum and maximum operating water levels for the storage basin(s) shall be clearly marked.
 - (d) Each storage basin shall be operated and maintained to achieve and maintain no discharge status; including maximum water elevations up to the operating level of the 1-in-10 year or 25-year, 24-hour storm events.
 - (e) Storage basins shall be lowered to the minimum operating level prior to November 30 each year.
 - (f) At least one sign shall appear on the fence on each side of each basin. Minimum wording shall be “WASTEWATER – KEEP OUT”, in letters at least 2 inches high.
 - (g) A least one gate, constructed of materials comparable to the fence, must be provided to access any storage basin for maintenance and mowing. The gate shall remain locked except during maintenance or mowing.
 - (h) It is a violation of this permit to place material in the emergency spillway or otherwise cause it to cease to function properly, as this may result in a catastrophic failure of the storage basin.
3. Land Application Equipment Minimum Requirements.
- (a) Spray application equipment shall minimize the formation of aerosols.
 - (b) Application equipment shall be visually inspected daily during land application to check for equipment malfunctions and leaks. The application system shall be operated so as to provide uniform distribution of wastes over the entire land application site.

D. LAND APPLICATION CONDITIONS (CONTINUED)

- (c) Application equipment that is owned by the facility shall be calibrated at least once per calendar year to comply with application rates in the FACILITY DESCRIPTION.

4. Land Application Field(s) Minimum Requirements.

- (a) No land application shall occur when the soil or ground is frosted, frozen, snow covered, or saturated. Daily observation of fields is required. Application activities shall cease if these conditions occur.
- (b) There shall be no application during a precipitation event or if a precipitation event likely to create runoff is forecasted to occur within 24 hours of a planned application.
- (c) Public Access Restrictions; this permit does not authorize application of wastewater to public use areas.
- (d) If land application sites listed in this permit are also included as land application sites in another permit, the wastewater and sludge applications from all sources shall be included in the application rates in the facility description. Records all sources must be kept for all permits.
- (e) Grazing and Harvesting Deferment.
 - (1) May 1 to October 31, the minimum grazing or forage harvest deferment shall be fourteen (14) days from application;
 - (2) November 1 to April 30, the minimum grazing or forage harvest deferment shall be thirty (30) days from application;
 - (3) If deferment period spans two timeframes, the minimum grazing or forage harvest deferment shall be thirty (30) days from most recent application.
 - (4) Lactating dairy animal grazing is generally not recommended for application areas unless there has been a much longer deferment period.
- (f) Land application shall occur only during daylight hours unless night time irrigation is necessary and the Water Protection Program has approved a nighttime irrigation plan.
- (g) Land application fields shall be checked daily during land application for runoff.
- (h) Sites utilizing spray irrigation shall monitor for the drifting of spray across property lines. Spray drift is not permissible.
- (i) Setback distances from sensitive features per 10 CSR 20-8.200(6)(B). There shall be no land application within:
 - (1) The 10 year floodplain;
 - (2) 50 feet inside of the property line;
 - (3) 100 feet of any classified or unclassified gaining perennial or intermittent stream, any wetland, or any public or privately owned pond or lake;
 - (4) 150 feet of any dwelling, residence, public building, or public use area (excluding roadways);
 - (5) 300 feet of any potable water supply well not located on the property, adequate protections shall be implemented and maintained for any potable water supply well located within the application area;
 - (6) 300 feet from any sinkhole, losing stream, or any other physiographic structure with a conduit to groundwater;

5. Application Rate(s) and Loading.

- (a) This permit does not authorize application of materials in concentrations known to cause, or having the potential to cause, phytotoxicity in plants per 10 CSR 20-6.015(4)1. If plant stress is observed, the facility may need to reduce application of wastewaters. If phytotoxicity is observed, the facility shall cease land application activities and evaluate the applied substances to determine the cause of phytotoxicity.
- (b) The application rate shall not exceed any design hydraulic loading rate listed in the facility description.
- (c) Wastewater application on slopes exceeding 10%:
 - (1) Initial application rate on dry soils may briefly exceed one-half (1/2) the design sustained permeability rate;
 - (2) The hourly application rate shall not exceed one-half (1/2) the design sustained permeability;
 - (3) In no case shall exceed one-half (1/2) inch per hour.
- (d) Runoff and ponding is prohibited.
- (e) This permit does not authorize land disposal or the application of hazardous waste.
- (f) If hydraulic application rates exceeded 24 inches per acre per year, the permittee shall calculate nitrogen loading rates and include results in the annual report. The calculation is: $(TKN) \times (0.226) \times (\text{inches per acre irrigated}) = \text{pounds total N per acre}$.

6. Record Keeping. The following record keeping shall occur, be maintained for at least five years, be made available to the Department upon request, and shall be submitted with the application for renewal. Records may be maintained electronically per RSMo 432.255.

- (a) Daily land application log showing, at a minimum: date(s) of application, field identified, acres used, volume applied, weather condition (sunny, overcast, air temperature, etc), soil moisture condition, days since last precipitation event, and application method;
- (b) Monthly visual storage structure inspections (if applicable);
- (c) Equipment inspections and calibrations;
- (d) Land application field inspections, including runoff, saturation, and ponding;
- (e) Record of maintenance and repairs;

D. LAND APPLICATION CONDITIONS (CONTINUED)

- (f) Description of any unusual operating conditions encountered, narrative summary of any problems or deficiencies identified, corrective action taken, or improvements planned;
- (g) The number of days the storage structure discharged during the year, the discharge flow, reason the discharge occurred, and effluent analysis performed including analytical result laboratory pages and any clean-up actions taken.
- (h) To ensure the soil does not exceed the cumulative loading rate, all records shall be maintained from the initial application date and for at least five years after application activities have ceased.
- (i) An Annual Report shall be submitted by January 28th of each year for each field used for land application showing: number of days application occurred, crop grown, and total amount of wastewater applied (gallons per acre).

E. NOTICE OF RIGHT TO APPEAL

If you were adversely affected by this decision, you may be entitled to pursue an appeal before the administrative hearing commission (AHC) pursuant to Sections 621.250 and 644.051.6 RSMo. To appeal, you must file a petition with the AHC within thirty days after the date this decision was mailed or the date it was delivered, whichever date was earlier. If any such petition is sent by registered mail or certified mail, it will be deemed filed on the date it is mailed; if it is sent by any method other than registered mail or certified mail, it will be deemed filed on the date it is received by the AHC. Any appeal should be directed to:

Administrative Hearing Commission
U.S. Post Office Building, Third Floor
131 West High Street, P.O. Box 1557
Jefferson City, MO 65102-1557
Phone: 573-751-2422
Fax: 573-751-5018
Website: <https://ahc.mo.gov>

MISSOURI DEPARTMENT OF NATURAL RESOURCES
FACT SHEET
FOR THE PURPOSE OF RENEWAL
OF
MO-0138274
MISSOURI ARMY NATIONAL GUARD, MACON TRAINING SITE

The Federal Water Pollution Control Act ("Clean Water Act" Section 402 Public Law 92-500 as amended) established the National Pollutant Discharge Elimination System (NPDES) permit program. This program regulates the discharge of pollutants from point sources into the waters of the United States, and the release of stormwater from certain point sources. All such discharges are unlawful without a permit (Section 301 of the "Clean Water Act"). After a permit is obtained, a discharge not in compliance with all permit terms and conditions is unlawful. Missouri State Operating Permits (MSOPs) are issued by the Director of the Missouri Department of Natural Resources (Department) under an approved program, operating in accordance with federal and state laws (Federal "Clean Water Act" and "Missouri Clean Water Law" Section 644 as amended). MSOPs are issued for a period of five (5) years unless otherwise specified for less.

As per [40 CFR Part 124.8(a)] and [10 CSR 20-6.020(1)(A)2.] a factsheet shall be prepared to give pertinent information regarding the applicable regulations, rationale for the development of effluent limitations and conditions, and the public participation process for the Missouri State Operating Permit (MSOP or operating permit) listed below. A factsheet is not an enforceable part of an operating permit.

PART I. FACILITY INFORMATION

Facility Type: Industrial: <1 MGD
SIC Code(s): #9711, #4952
NAICS Code(s): 928110, 221320
Application Date: 03/13/2020
Expiration Date: 09/30/2020
Last Inspection: 11/29/2016 not in compliance

FACILITY DESCRIPTION:

Industrial Facility. This is a military training facility for the Missouri Army National Guard. Domestic wastewater and industrial process wastewater are generated on site. Domestic wastewater and industrial process wastewater are treated by a no-discharge wastewater treatment facility on site. Wastewater from vehicle washing and domestic wastewater flows into a three-cell facultative lagoon and wastewater is land applied. Sludge is retained in the lagoon, and pumped and hauled to a permitted facility when necessary.

The continuing authority for this facility is a state agency and is not required to be registered with the Missouri Secretary of State's office.

In accordance with 40 CFR 122.21(f)(6), the permittee reported no other permits currently held by this facility.

PERMITTED FEATURES TABLE:

OUTFALL	AVERAGE FLOW	DESIGN FLOW	TREATMENT LEVEL	EFFLUENT TYPE
#001	0.0037 MGD	0.006 MGD	Secondary	Industrial and domestic wastewater
#002	0 MGD	0 MGD	Land application	Industrial and domestic wastewater

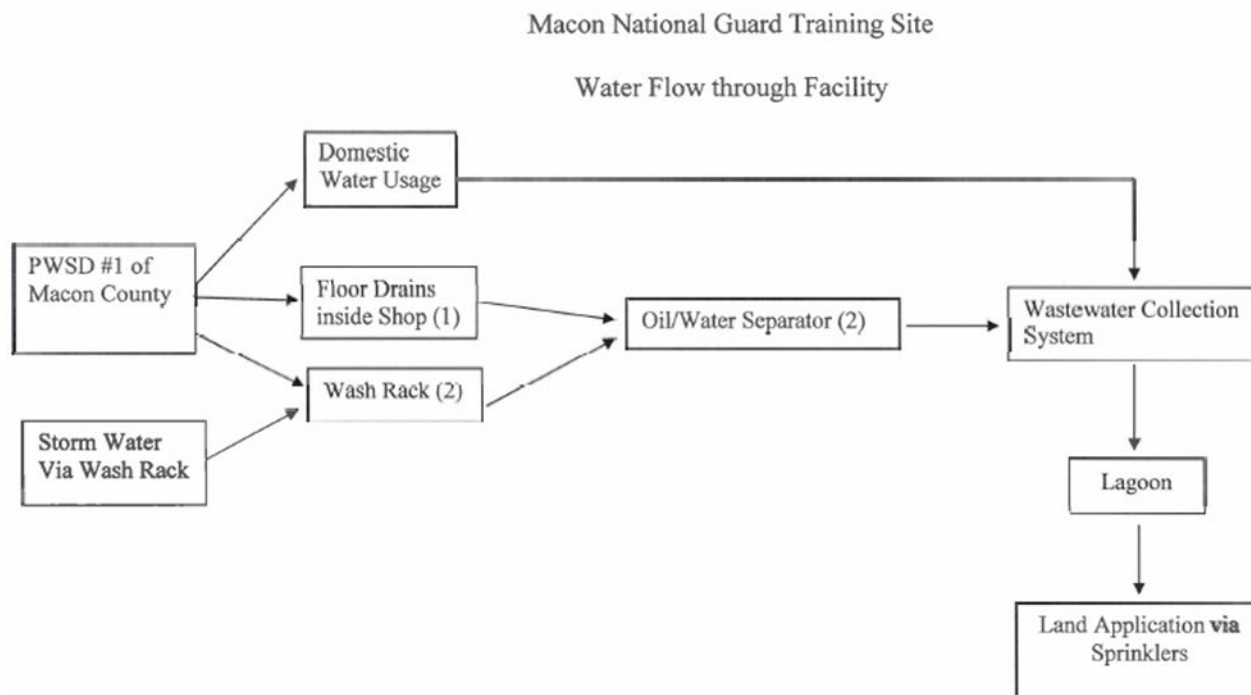
FACILITY PERFORMANCE HISTORY & COMMENTS:

The electronic discharge monitoring reports were reviewed for the last permit term and no exceedances were noted. During the inspection the facility was in non-compliance for failure to provide an emergency spillway for the lagoon. The facility was returned to compliance on 01/12/2017.

FACILITY MAP:



WATER BALANCE DIAGRAM:



Water is obtained from the PWSD #1 of Macon County. Water used at the wash rack and any water coming from the shop floor drains are routed through an oil water separator. Domestic wastewater along with water that has passed through the oil water separator enters the wastewater collection system and is directed either by gravity or via lift station to the wastewater lagoon. After passing through the lagoon, wastewater is land applied via a sprinkler system.

PART II. RECEIVING WATERBODY INFORMATION

RECEIVING WATERBODY TABLE:

OUTFALL	WATERBODY NAME	CLASS	WBID	DESIGNATED USES	DISTANCE TO SEGMENT	12-DIGIT HUC
#001	Tributary to E. Fk. Little Chariton R	n/a	n/a	GEN		10280203-0201 Little Chariton
	100K Extant-Remaining Stream	C	3960	GEN, HHP, IRR, LWW, SCR, WBC-B, WWH (ALP)	0.3 mi	
#002	Tributary to E. Fk. Little Chariton R	n/a	n/a	GEN		
	E. Fk. Little Chariton R	P	0682	IRR, LWP, WWH, WBC-B, SCR, DWS	0.33 mi.	

Classes are representations of hydrologic flow volume or lake basin size as defined in 10 CSR 20-7.031(1)(F). L1: Lakes with drinking water supply - wastewater discharges are not permitted to occur to L1 watersheds per 10 CSR 20-7.015(3)(C); L2: major reservoirs; L3: all other public and private lakes; P: permanent streams; C: streams which may cease flow in dry periods but maintain pools supporting aquatic life; E: streams which do not maintain surface flow; and W: wetland. Losing streams are defined in 10 CSR 20-7.031(1)(O) and are designated on the Losing Stream dataset or determined by the Department to lose 30% or more of flow to the subsurface.

WBID = Waterbody Identification: Missouri Use Designation Dataset per 10 CSR 20-7.031(1)(Q) and (S) as 100K Extant-Remaining Streams or newer; data can be found as an ArcGIS shapefile on MSDIS at http://msdis.missouri.edu/pub/Inland_Water_Resources/MO_2014_WQS_Stream_Classifications_and_Use.shp.zip; New C streams described on the dataset per 10 CSR 20-7.031(2)(A)3. as 100K Extant Remaining Streams.

10 CSR 20-7.031(1)(C)1.: **ALP** = Aquatic Life Protection (formerly AQL); current uses are defined to ensure the protection and propagation of fish shellfish and wildlife, further subcategorized as: WWH = Warm Water Habitat; CLH = Cool Water Habitat; CDH = Cold Water Habitat; EAH = Ephemeral Aquatic Habitat; MAH = Modified Aquatic Habitat; LAH = Limited Aquatic Habitat. This permit uses ALP effluent limitations in 10 CSR 20-7.031 Table A1-B3 for all habitat designations unless otherwise specified.

10 CSR 20-7.031(1)(C)2.: Recreation in and on the water

WBC = Whole Body Contact recreation where the entire body is capable of being submerged;

WBC-A = whole body contact recreation supporting swimming uses and has public access;

WBC-B = whole body contact recreation not included in WBC-A;

SCR = Secondary Contact Recreation (like fishing, wading, and boating)

10 CSR 20-7.031(1)(C)3. to 7.:

HHP (formerly HHF) = Human Health Protection as it relates to the consumption of fish and drinking of water;

IRR = irrigation for use on crops utilized for human or livestock consumption

LWW = Livestock and Wildlife Watering (current narrative use is defined as LWP = Livestock and Wildlife Protection);

DWS = Drinking Water Supply, includes aquifers per 10 CSR 20-7.031(5)

IND = industrial water supply

10 CSR 20-7.031(1)(C)8. to 11.: Wetlands (10 CSR 20-7.031 Tables A1-B3 currently does not have corresponding habitat use criteria for these defined uses): WSA = storm- and flood-water storage and attenuation; WHP = habitat for resident and migratory wildlife species; WRC = recreational, cultural, educational, scientific, and natural aesthetic values and uses; WHC = hydrologic cycle maintenance.

10 CSR 20-7.031(6): GRW = Groundwater

20 CSR 20-7.031(4): GEN = general criteria; acute toxicity criteria applicable to all waters even those lacking designated uses

n/a = not applicable

EXISTING WATER QUALITY:

The receiving waterbody has no relevant water quality data available

303(d) LIST:

Section 303(d) of the federal Clean Water Act requires each state identify waters not meeting water quality standards and for which adequate water pollution controls have not been required. Water quality standards protect such beneficial uses of water as whole body contact (such as swimming), maintaining fish and other aquatic life, and providing drinking water for people, livestock, and wildlife. The 303(d) list helps state and federal agencies keep track of impaired waters not addressed by normal water pollution control programs. <http://dnr.mo.gov/env/wpp/waterquality/303d/303d.htm>

✓ Not applicable; this facility does not discharge to an impaired segment of a 303(d) listed stream.

TOTAL MAXIMUM DAILY LOAD (TMDL):

A TMDL is a calculation of the maximum amount of a given pollutant a water body can absorb before its water quality is affected; hence, the purpose of a TMDL is to determine the pollutant loading a specific waterbody can assimilate without exceeding water quality standards. If a water body is determined to be impaired as listed on the 303(d) list, then a watershed management plan or TMDL may be developed. The TMDL shall include the WLA calculation. <http://dnr.mo.gov/env/wpp/tmdl/>

✓ Not applicable; this facility does not discharge to a waterbody/watershed with a TMDL.

UPSTREAM OR DOWNSTREAM IMPAIRMENTS:

The permit writer has reviewed upstream and downstream stream segments of this facility for impairments.

✓ The permit writer has noted no upstream or downstream impairments near this facility.

DESIGNATION OF WATERS OF THE STATE:

Per Missouri's technology-based effluent regulations [10 CSR 20-7.015], waters of the state are divided into seven categories [10 CSR 20-7.015(2) through (8)]. Effluent limitations derived on a site specific basis are discussed in PART IV: EFFLUENTS LIMITS DETERMINATIONS.

Missouri or Mississippi River

Lake or Reservoir

Losing

Metropolitan No-Discharge

Special Stream

Subsurface Water

All other waters

✓ This is a land application only permit.

LAKE NUMERIC NUTRIENT CRITERIA:

Water quality standards per 10 CSR 20-7.031(5)(N) describe nutrient criteria requirements assigned to lakes (which include reservoirs) in Missouri, equal to or greater than 10 acres during normal pool conditions. The Department's Nutrient Criteria Implementation Plan (NCIP) may be reviewed at: <https://dnr.mo.gov/env/wpp/rules/documents/nutrient-implementation-plan-final-072618.pdf> Discharges of wastewater in to lakes or lake watersheds designated as L1 (drinking water use) are prohibited per 10 CSR 20-7.015(3)(C).

✓ Not applicable; this facility does not discharge in a lake watershed or the lake is less than 10 acres.

RECEIVING WATERBODY MONITORING REQUIREMENTS:

No receiving water monitoring requirements are recommended at this time.

MIXING CONSIDERATIONS:

For all outfalls, mixing zone and zone of initial dilution are not allowed per 10 CSR 20-7.031(5)(A)4.B.(I)(a) and (b), as the base stream flow does not provide dilution to the effluent.

PART III. RATIONALE AND DERIVATION OF PERMIT CONDITIONS

ALTERNATIVE EVALUATIONS FOR NEW FACILITIES:

As per [10 CSR 20-7.015(4)(A)], discharges to losing streams shall be permitted only after other alternatives including land application, discharges to a gaining stream and connection to a regional wastewater treatment facility have been evaluated and determined to be unacceptable for environmental and/or economic reasons.

- ✓ Not applicable; the facility does not discharge to a losing stream as defined by [10 CSR 20-2.010(36)] & [10 CSR 20-7.031(1)(N)], and is an existing facility.

ANTIBACKSLIDING:

Federal Regulations [CWA §303(d)(4); CWA §402(c); 40 CFR Part 122.44(l)] require a reissued permit to be as stringent as the previous permit with some exceptions. Backsliding (a less stringent permit limitation) is only allowed under certain conditions.

- ✓ The Department determined technical mistakes or mistaken interpretations of law were made in issuing the permit under section 402(a)(1)(b).
 - The benchmark values were inappropriately applied to the parameters of boron, copper, lead, and zinc for land applied wastewater. They were intended to prevent soil buildup of metals and phototoxicity to vegetation. This permit contains land application requirements to prevent soil buildup and requires land application to be discontinued if phototoxicity is observed. Therefore the benchmarks were removed.
 - The previous permit special conditions contained a specific set of prohibitions related to general criteria (GC) found in 10 CSR 20-7.031(4); however, there was no determination as to whether the discharges have reasonable potential to cause or contribute to excursion of those general water quality criteria in the previous permit. This permit assesses each general criteria as listed in the previous permit's special conditions. Federal regulations 40 CFR 122.44(d)(1)(iii) requires instances where reasonable potential (RP) to cause or contribute to an exceedance of a water quality standard exists, a numeric limitation must be included in the permit. Rather than conducting the appropriate RP determination, the previous permit simply placed the prohibitions in the permit. These conditions were removed from the permit. Appropriate reasonable potential determinations were conducted for each general criterion listed in 10 CSR 20-7.031(4)(A) through (I) and effluent limitations were placed in the permit for those general criteria where it was determined the discharge had reasonable potential to cause or contribute to excursions of the general criteria. Specific effluent limitations were not included for those general criteria where it was determined the discharges will not cause or contribute to excursions of general criteria. Removal of the prohibitions does not reduce the protections of the permit or allow for impairment of the receiving stream. The permit maintains sufficient effluent limitations, monitoring requirements and best management practices to protect water quality while maintaining permit conditions applicable to permittee disclosures and in accordance with 10 CSR 20-7.031(4) where no water contaminant by itself or in combination with other substances shall prevent the water of the state from meeting the following conditions:
 - (A) Waters shall be free from substances in sufficient amounts to cause the formation of putrescent, unsightly or harmful bottom deposits or prevent full maintenance of beneficial uses.
 - For all outfalls, there is no RP for putrescent bottom deposits preventing full maintenance of beneficial uses because no discharge is allowed
 - For all outfalls, there is no RP for unsightly or harmful bottom deposits preventing full maintenance of beneficial uses because no discharge is allowed.
 - (B) Waters shall be free from oil, scum and floating debris in sufficient amounts to be unsightly or prevent full maintenance of beneficial uses.
 - For all outfalls, there is no RP for oil in sufficient amounts to be unsightly preventing full maintenance of beneficial uses because no discharge is allowed.
 - For all outfalls, there is no RP for scum and floating debris in sufficient amounts to be unsightly preventing full maintenance of beneficial uses because no discharge is allowed.
 - (C) Waters shall be free from substances in sufficient amounts to cause unsightly color or turbidity, offensive odor or prevent full maintenance of beneficial uses.
 - For all outfalls, there is no RP for unsightly color or turbidity in sufficient amounts preventing full maintenance of beneficial uses because nothing disclosed by the permittee indicates unsightly color or turbidity will be present in sufficient amounts to impair beneficial uses.
 - For all outfalls, there is no RP for offensive odor in sufficient amounts preventing full maintenance of beneficial uses because no discharge is allowed.
 - (D) Waters shall be free from substances or conditions in sufficient amounts to result in toxicity to human, animal or aquatic life.

- The permit writer considered specific toxic pollutants when writing this permit. No discharge is allowed and is protective of human health, animals, and aquatic life.
- (E) Waters shall maintain a level of water quality at their confluences to downstream waters that provides for the attainment and maintenance of the water quality standards of those downstream waters, including waters of another state.
 - This criteria was not assessed for antibacksliding as this is a new requirement, approved by the EPA on July 30, 2019.
- (F) There shall be no significant human health hazard from incidental contact with the water.
 - This criterion is very similar to (D) above. See Part IV, Effluent Limits Derivation below.
- (G) There shall be no acute toxicity to livestock or wildlife watering.
 - This criterion is very similar to (D) above. See Part IV, Effluent Limits Derivation below.
- (H) Waters shall be free from physical, chemical or hydrologic changes that would impair the natural biological community.
 - For all outfalls, there is no RP for physical chemical, or hydrological changes impairing the natural biological community because no discharge is allowed.
- (I) Waters shall be free from used tires, car bodies, appliances, demolition debris, used vehicles or equipment and solid waste as defined in Missouri's Solid Waste Law, section 260.200, RSMo, except as the use of such materials is specifically permitted pursuant to section 260.200-260.247.
 - There are no solid waste disposal activities or any operation which has reasonable potential to cause or contribute to the materials listed above being discharged through any outfall.
 - There is no reasonable potential for the wastes listed above to be found in the receiving stream at any of the outfalls at this solid waste facility. 10 CSR 80-3.010(16)(A)-(C) require litter and solid wastes be controlled on the site for aesthetic purposes, preventing it from entering the stream.
 - Solid waste regulations found at 10 CSR 80-3.010(7)(B) require operation of the sanitary landfill in such a manner as to effectively manage stormwater during peak discharge from at least a 25 year storm. In addition, 10 CSR 80-3.010(7)(C) requires water which has come in contact with solid waste be minimized by daily operational practices. Water which passes through waste shall be managed per an approved leachate management plan.

ANTIDEGRADATION REVIEW:

Process water discharges with new, altered, or expanding flows, the Department is to document, by means of antidegradation review, if the use of a water body's available assimilative capacity is justified. In accordance with Missouri's water quality regulations for antidegradation [10 CSR 20-7.031(3)], degradation may be justified by documenting the socio-economic importance of a discharge after determining the necessity of the discharge. Facilities must submit the antidegradation review request to the Department prior to establishing, altering, or expanding discharges. See <http://dnr.mo.gov/env/wpp/permits/antideg-implementation.htm>

- ✓ Not applicable; the facility has not submitted information proposing expanded or altered process water discharge; no further degradation proposed therefore no further review necessary.

This permit requires the development and implementation of a Stormwater Pollution Prevention Plan (SWPPP) which must include an alternative analysis (AA) of the BMPs. The SWPPP must be developed, implemented, updated, and maintained at the facility. Failure to implement and maintain the chosen alternative, is a permit violation. The AA is a structured evaluation of BMPs to determine which are reasonable and cost effective. Analysis should include practices designed to be 1) non-degrading, 2) less degrading, or 3) degrading water quality. The chosen BMP will be the most reasonable and cost effective while ensuring the highest statutory and regulatory requirements are achieved and the highest quality water attainable for the facility is discharged. The analysis must demonstrate why "no discharge" or "no exposure" are not feasible alternatives at the facility. Existing facilities with established SWPPPs and BMPs need not conduct an additional alternatives analysis unless new BMPs are established to address BMP failures or benchmark exceedances. This structured analysis of BMPs serves as the antidegradation review, fulfilling the requirements of 10 CSR 20-7.015(9)(A)5 and 7.031(3). For stormwater discharges with new, altered, or expanding discharges, the stormwater BMP chosen for the facility, through the AA performed by the facility, must be implemented and maintained at the facility. Failure to implement and maintain the chosen BMP alternative is a permit violation; see SWPPP.

- ✓ Not applicable; the facility does not have stormwater discharges or the stormwater outfalls onsite have no industrial exposure.

BEST MANAGEMENT PRACTICES:

Minimum site-wide best management practices are established in this permit to ensure all permittees are managing their sites equally to protect waters of the state from certain activities which could cause negative effects in receiving water bodies. While not all sites require a SWPPP because the SIC codes are specifically exempted in 40 CFR 122.26(b)(14), these best management practices are not specifically included for stormwater purposes. These practices are minimum requirements for all industrial sites to protect waters of the state. If the minimum best management practices are not followed, the facility may violate general criteria [10 CSR 20-7.031(4)]. Statutes are applicable to all permitted facilities in the state, therefore pollutants cannot be released unless in accordance with RSMo 644.011 and 644.016 (17).

COST ANALYSIS FOR COMPLIANCE (CAFCOM):

Pursuant to Section 644.145, RSMo, when incorporating a new requirement for discharges from publicly owned facilities, or when enforcing provisions of this chapter or the Federal Water Pollution Control Act, 33 U.S.C. 1251 et seq., pertaining to any portion of a publicly owned facility, the Department of Natural Resources shall make a “finding of affordability” on the costs to be incurred and the impact of any rate changes on ratepayers upon which to base such permits and decisions, to the extent allowable under this chapter and the Federal Water Pollution Control Act. This process is completed through a cost analysis for compliance. Permits not including new requirements may be deemed affordable.

- ✓ The Department is not required to complete a cost analysis for compliance because the facility is not publicly owned.

CHANGES IN DISCHARGES OF TOXIC POLLUTANT:

This special condition reiterates the federal rules found in 40 CFR 122.44(f) and 122.42(a)(1). In these rules, the facility is required to report changes in amounts of toxic substances discharged. Toxic substances are defined in 40 CFR 122.2 as “...any pollutant listed as toxic under section 307(a)(1) or, in the case of “sludge use or disposal practices,” any pollutant identified in regulations implementing section 405(d) of the CWA.” Section 307 of the clean water act then refers to those parameters found in 40 CFR 401.15. The permittee should also consider any other toxic pollutant in the discharge as reportable under this condition.

COMPLIANCE AND ENFORCEMENT:

Enforcement is the action taken by the Water Protection Program (WPP) to bring an entity into compliance with the Missouri Clean Water Law, its implementing regulations, and/or any terms and conditions of an operating permit. The primary purpose of the enforcement activity in the WPP is to resolve violations and return the entity to compliance.

- ✓ Not applicable; the permittee/facility is not currently under Water Protection Program enforcement action.

DOMESTIC WASTEWATER, SLUDGE, AND BIOSOLIDS:

Domestic wastewater is defined as wastewater (i.e., human sewage) originating primarily from the sanitary conveyances of bathrooms and kitchens. Domestic wastewater excludes stormwater, animal waste, process waste, and other similar waste.

- ✓ Applicable; this facility uses a lagoon system which the Department of Natural Resources must authorize in accordance with 19 CSR 20-3.060(6)(D) as Department of Health and Senior Services rules only provide for the use of a lagoon for single residences.

Sewage sludge is solid, semi-solid, or liquid residue generated during the treatment of domestic sewage in a treatment works; including but not limited to, domestic septage; scum or solids removed in primary, secondary, or advanced wastewater treatment process; and material derived from sewage sludge. Sewage sludge does not include ash generated during the firing of sewage sludge in a sewage sludge incinerator or grit and screening generated during preliminary treatment of domestic sewage in a treatment works. Biosolids are solid materials resulting from domestic wastewater treatment meeting federal and state criteria for productive use (i.e. fertilizer) and after having pathogens removed.

Additional information: <http://extension.missouri.edu/main/DisplayCategory.aspx?C=74> (WQ422 through WQ449).

- ✓ Standard conditions Part III is incorporated into this permit.

EFFLUENT LIMITATIONS:

Effluent limitations derived and established for this permit are based on current operations of the facility and applied per 10 CSR 20-7.015(9)(A). Any flow through the outfall is considered a discharge and must be sampled and reported as provided in the permit. Future permit action due to facility modification may contain new operating permit terms and conditions which supersede the terms and conditions, including effluent limitations, of this operating permit. Daily maximums and monthly averages are required per 40 CFR 122.45(d)(1) for continuous discharges (not from a POTW).

EFFLUENT LIMITATION GUIDELINE:

Effluent Limitation Guidelines, or ELGs, are found at 40 CFR 400-499. These are limitations established by the EPA based on the SIC code and the type of work a facility is conducting. Most ELGs are for process wastewater and some address stormwater. All are technology based limitations which must be met by the applicable facility at all times.

- ✓ The facility does not have an associated ELG.

ELECTRONIC DISCHARGE MONITORING REPORT (EDMR) SUBMISSION SYSTEM:

The U.S. Environmental Protection Agency (EPA) promulgated a final rule on October 22, 2015, to modernize Clean Water Act reporting for municipalities, industries, and other facilities by converting to an electronic data reporting system. The final rule requires regulated entities and state and federal regulators to use information technology to electronically report data required by the National Pollutant Discharge Elimination System (NPDES) permit program instead of filing paper reports. To comply with the federal rule, the Department is requiring all permittees to begin submitting discharge monitoring data and reports online.

Per 40 CFR 127.15 and 127.24, permitted facilities may request a temporary waiver for up to 5 years or a permanent waiver from electronic reporting from the Department. To obtain an electronic reporting waiver, a permittee must first submit an eDMR Waiver Request Form: <http://dnr.mo.gov/forms/780-2692-f.pdf>. A request must be made for each facility. If more than one facility is owned

or operated by a single entity, then the entity must submit a separate request for each facility based on its specific circumstances. An approved waiver is not transferable.

The Department must review and notify the facility within 120 calendar days of receipt if the waiver request has been approved or rejected [40 CFR 124.27(a)]. During the Department review period as well as after a waiver is granted, the facility must continue submitting a hard-copy of any reports required by their permit. The Department will enter data submitted in hard-copy from those facilities allowed to do so and electronically submit the data to the EPA on behalf of the facility.

To assist the facility in entering data into the eDMR system, the permit describes limit sets in each table in Part A of the permit. The data entry personnel should use these identifiers to ensure data entry is being completed appropriately.

- ✓ The permittee/facility is currently using the eDMR data reporting system.

GENERAL CRITERIA CONSIDERATIONS:

In accordance with 40 CFR 122.44(d)(1), effluent limitations shall be placed into permits for pollutants determined to cause, have reasonable potential to cause, or to contribute to, an excursion above any water quality standard, including narrative water quality criteria. In order to comply with this regulation, the permit writer has completed a reasonable potential determination on whether discharges have reasonable potential to cause, or contribute to an excursion of the general criteria listed in 10 CSR 20-7.031(4). In instances where reasonable potential exists, the permit includes limitations within the permit to address the reasonable potential. In discharges where reasonable potential does not exist, the permit may include monitoring to later determine the discharge's potential to impact the narrative criteria. Additionally, RSMo 644.076.1, as well as Section D – Administrative Requirements of Standard Conditions Part I of this permit state it shall be unlawful for any person to cause or allow any discharge of water contaminants from any water contaminant or point source located in Missouri in violation of sections 644.006 to 644.141 of the Missouri Clean Water Law or any standard, rule, or regulation promulgated by the commission. See Part IV for specific determinations.

GROUNDWATER MONITORING:

Groundwater is a water of the state according to RSMo 644.016(27), is subject to regulations at 10 CSR 20-7.015(7) and 10 CSR 20-7.031(6), and must be protected accordingly.

- ✓ This facility is not required to monitor groundwater for the water protection program.

LAND APPLICATION:

Land application, or surficial dispersion of wastewater and/or sludge, is performed by facilities to maintain a basin as no-discharge. Requirements for these types of operations are found in 10 CSR 20-6.015; authority to regulate these activities is from RSMo 644.026.

- ✓ Applicable, the facility shall comply with all applicable land application requirements listed in this permit. These requirements incorporated into this permit pursuant to 10 CSR 20-6.015(4) ensure appropriate minimum operational controls of the no-discharge land application systems. When operated correctly these permit conditions will prevent unauthorized and illicit discharges to waters of the state; and will protect soils, vegetation, surface water, groundwater, and public health. These requirements also ensure application activities fall within a productive use demonstration (agricultural use), prevent plant phytotoxicity, and prevent and protect soils loading of specified pollutants. The minimum requirements established in the permit are to meet, not only DNRs requirements, but to also ensure the exemptions for agricultural stormwater runoff in 10 CSR 20-6.200(1)(B)5 or 10 CSR 20-6.300(2)(D)2 continue to be met. When the facility follows all permit requirements, discharge monitoring requirements found at 10 CSR 20-6.200(2)(B)3.B. for will be excused.
 - The facility disclosed they apply water using a sprinkler.
 - Following is a list of helpful publications; while generally geared to biosolids and domestic sludge, these documents can show operators and permittees specific best management practices which may be important to their own operations.
 - Land Applications Considerations for Animal Manure (contains nutrient requirements for plant growth) <https://extension2.missouri.edu/eq202>
 - State and EPA Regulations for Domestic Wastewater Sludge and Biosolids <https://extension2.missouri.edu/eq421>
 - Land Application of Septage <https://extension2.missouri.edu/eq422>
- ✓ The facility must follow the applicable application loading rates indicated in the permit's facility description and/or special conditions. Following are an explanation of the conditions in this permit.
 - **Hydraulic Loading Rates** – wastewater needs to be land applied at rates to allow for proper soil absorption and plant uptake. In accordance with 10 CSR 20-8.200(6)(B), the hydraulic loading rate shall not exceed the soil permeability rate, resulting in a discharge of wastewater from the land application field.
- ✓ This permit does not authorize land disposal or the application of hazardous waste.

LAND DISTURBANCE:

Land disturbance, sometimes called construction activities, are actions which cause disturbance of the root layer or soil; these include clearing, grading, and excavating of the land. 40 CFR 122.26(b)(14) and 10 CSR 20-6.200(3) requires permit coverage for these activities. Coverage is not required for facilities when only providing maintenance of original line and grade, hydraulic capacity, or to continue the original purpose of the facility.

- ✓ Not applicable; this permit does not provide coverage for land disturbance activities. The facility may obtain a separate land disturbance permit (MORA) online at <https://dnr.mo.gov/env/wpp/stormwater/sw-land-disturb-permits.htm>; MORA permits do not cover disturbance of contaminated soils, however, site specific permits such as this one can be modified to include appropriate controls for land disturbance of contaminated soils by adding site-specific BMP requirements and additional outfalls.

MAJOR WATER USER:

Any surface or groundwater user with a water source and the equipment necessary to withdraw or divert 100,000 gallons (or 70 gallons per minute) or more per day combined from all sources from any stream, river, lake, well, spring, or other water source is considered a major water user in Missouri. All major water users are required by law to register water use annually (Missouri Revised Statutes Chapter 256.400 Geology, Water Resources and Geodetic Survey Section). <https://dnr.mo.gov/pubs/pub2236.htm>

- ✓ Not applicable; this permittee cannot withdraw water from the state in excess of 70 gpm/0.1 MGD.

NUTRIENT MONITORING:

Nutrient monitoring is required for facilities characteristically or expected to discharge nutrients (nitrogenous compounds and/or phosphorus) when the design flow is equal to or greater than 0.1 MGD per 10 CSR 20-7.015(9)(D)8.

- ✓ Not applicable; the total design flow is less than 0.1 MGD for all wastewater outfalls.

OIL/WATER SEPARATORS:

Oil water separator (OWS) tank systems are frequently found at industrial sites where process water and stormwater may contain oils and greases, oily wastewaters, or other immiscible liquids requiring separation. Food industry discharges typically require pretreatment prior to discharge to municipally owned treatment works. Per 10 CSR 26-2.010(2)(B), all oil water separator tanks must be operated according to manufacturer's specifications and authorized in NPDES permits per 10 CSR 26-2.010(2) or may be regulated as a petroleum tank.

- ✓ Applicable; the OWS, as disclosed by the permittee, discharges to outfall #001 No discharge is allowed and wastewater is land applied. Sludge generated by OWS is subject to Special Conditions. See SLUDGE – INDUSTRIAL below.

PRETREATMENT:

This permit does not regulate pretreatment requirements for facilities discharging to an accepting permitted wastewater treatment facility. If applicable, the receiving entity (the publicly owned treatment works - POTW) is to ensure compliance with any effluent limitation guidelines for pretreatment listed in 40 CFR Subchapter N per 10 CSR 20-6.100. Pretreatment regulations per RSMo 644.016 are limitations on the introduction of pollutants or water contaminants into publicly owned treatment works or facilities.

- ✓ Not applicable, this facility does not discharge wastewater to a POTW.

REASONABLE POTENTIAL (RP):

Federal regulation [40 CFR Part 122.44(d)(1)(i)] requires effluent limitations for all pollutants which are (or may be) discharged at a level causing or have the reasonable potential to cause (or contribute to) an in-stream excursion above narrative or numeric water quality standards. Per 10 CSR 20-7.031(4), general criteria shall be applicable to all waters of the state at all times; however, acute toxicity criteria may be exceeded by permit in zones of initial dilution, and chronic toxicity criteria may be exceeded by permit in mixing zones. If the permit writer determines any given pollutant has the reasonable potential to cause or contribute to an in-stream excursion above the WQS, the permit must contain effluent limits for the pollutant per 40 CFR Part 122.44(d)(1)(iii) and the most stringent limits per 10 CSR 20-7.031(9)(A). Permit writers may use mathematical reasonable potential analysis (RPA) using the Technical Support Document for Water Quality Based Toxics Control (TSD) methods (EPA/505/2-90-001) as found in Section 3.3.2, or may also use reasonable potential determinations (RPD) as provided in Sections 3.1.2, 3.1.3, and 3.2 of the TSD.

- ✓ Not applicable; a mathematical RPA was not conducted for this no-discharge facility.

✓

SAMPLING FREQUENCY JUSTIFICATION:

Sampling and reporting frequency was generally retained from previous permit. 40 CFR 122.45(d)(1) indicates all continuous discharges shall be permitted with daily maximum and monthly average limits. Minimum sampling frequency for all parameters is annually per 40 CFR 122.44(i)(2).

SAMPLING TYPE JUSTIFICATION:

Sampling type was continued from the previous permit. The sampling types are representative of the discharges, and are protective of water quality. Discharges with altering effluent should have composite sampling; discharges with uniform effluent can have grab samples. Grab samples are usually appropriate for stormwater. Parameters which must have grab sampling are: pH, ammonia, *E. coli*, total residual chlorine, free available chlorine, hexavalent chromium, dissolved oxygen, total phosphorus, volatile organic compounds, and others.

SCHEDULE OF COMPLIANCE (SOC):

A schedule of remedial measures included in a permit, including an enforceable sequence of interim requirements (actions, effluent limits, operations, or milestone events) leading to compliance with the Missouri Clean Water Law, its implementing regulations,

and/or the terms and conditions of an operating permit. SOC's are allowed under 40 CFR 122.47 and 10 CSR 20-7.031(11) providing certain conditions are met.

A SOC is not allowed:

- For effluent limitations based on technology-based standards established in accordance with federal requirements, if the deadline for compliance established in federal regulations has passed. 40 CFR 125.3.
- For a newly constructed facility in most cases. Newly constructed facilities must meet applicable effluent limitations when discharge begins, because the facility has installed the appropriate control technology as specified in a permit or antidegradation review. A SOC is allowed for a new water quality based effluent limit not included in a previously public noticed permit or antidegradation review, which may occur if a regulation changes during construction.
- To develop a TMDL, UAA, or other study associated with development of a site specific criterion. A facility is not prohibited from conducting these activities, but a SOC may not be granted for conducting these activities.

In order to provide guidance in developing SOC's, and to attain a greater level of consistency, the Department issued a policy on development of SOC's on October 25, 2012. The policy provides guidance to permit writers on standard time frames for schedules for common activities, and guidance on factors to modify the length of the schedule.

- ✓ Not applicable; this permit does not contain a SOC. Limits have not become more restrictive. No SOC is allowed because the permittee is already capable of meeting the new effluent limits.

SPILLS, OVERFLOWS, AND OTHER UNAUTHORIZED DISCHARGE REPORTING:

Per 260.505 RSMo, any emergency involving a hazardous substance must be reported to the Department's 24 hour Environmental Emergency Response hotline at (573) 634-2436 at the earliest practicable moment after discovery. The Department may require the submittal of a written report detailing measures taken to clean up a spill. These reporting requirements apply whether or not the spill results in chemicals or materials leaving the permitted property or reaching waters of the state. This requirement is in addition to the noncompliance reporting requirement found in Standard Conditions Part I. <http://dnr.mo.gov/env/esp/spillbill.htm>

Any other spills, overflows, or unauthorized discharges reaching waters of the state must be reported to the regional office during normal business hours, or after normal business hours, to the Department's 24 hour Environmental Emergency Response spill line at 573-634-2436.

SLUDGE – INDUSTRIAL:

Industrial sludge is solid, semi-solid, or liquid residue generated during the treatment of industrial process or non-process wastewater in a treatment works; including but not limited to, scum or solids removed in primary, secondary, or advanced wastewater treatment process; scum and solids filtered from water supplies and backwashed; and any material derived from industrial sludge.

- ✓ Applicable; sludge is stored in the lagoon, considered hazardous and removed by contract hauler as needed.

STANDARD CONDITIONS:

The standard conditions Part I attached to this permit incorporate all sections of 40 CFR 122.41(a) through (n) by reference as required by law. These conditions, in addition to the conditions enumerated within the standard conditions should be reviewed by the permittee to ascertain compliance with this permit, state regulations, state statutes, federal regulations, and the Clean Water Act. Standard Conditions Part III, if attached to this permit, incorporate requirements dealing with domestic wastewater, sludge, and land application.

STORMWATER PERMITTING: LIMITATIONS AND BENCHMARKS:

Because of the fleeting nature of stormwater discharges, the Department, under the direction of EPA guidance, has determined monthly averages are capricious measures of stormwater discharges. The *Technical Support Document for Water Quality Based Toxics Control* (EPA/505/2-90-001; 1991) Section 3.1 indicates most procedures within the document apply only to water quality based approaches, not end-of-pipe technology-based controls. Hence, stormwater-only outfalls will generally only contain a maximum daily limit (MDL), benchmark, or monitoring requirement as dictated by site specific conditions, the BMPs in place, past performance of the facility, and the receiving water's current quality.

Sufficient rainfall to cause a discharge for one hour or more from a facility would not necessarily cause significant flow in a receiving stream. Acute Water Quality Standards (WQSs) are based on one hour of exposure, and must be protected at all times. Therefore, industrial stormwater facilities with toxic contaminants present in the stormwater may have the potential to cause a violation of acute WQSs if toxic contaminants occur in sufficient amounts. In this instance, the permit writer may apply daily maximum limitations.

Conversely, it is unlikely for rainfall to cause a discharge for four continuous days from a facility; if this does occur however, the receiving stream will also likely sustain a significant amount of flow providing dilution. Most chronic WQSs are based on a four-day exposure with some exceptions. Under this scenario, most industrial stormwater facilities have limited potential to cause a violation of chronic water quality standards in the receiving stream.

A standard mass-balance equation cannot be calculated for stormwater because stormwater flow and flow in the receiving stream cannot be determined for conditions on any given day or storm event. The amount of stormwater discharged from the facility will vary

based on current and previous rainfall, soil saturation, humidity, detention time, BMPs, surface permeability, etc. Flow in the receiving stream will vary based on climatic conditions, size of watershed, area of surfaces with reduced permeability (houses, parking lots, and the like) in the watershed, hydrogeology, topography, etc. Decreased permeability may increase the stream flow dramatically over a short period of time (flash).

Numeric benchmark values are based on site specific requirements taking in to account a number of factors but cannot be applied to any process water discharges. First, the technology in place at the site to control pollutant discharges in stormwater is evaluated. The permit writer also evaluates other similar permits for similar activities. A review of the guidance forming the basis of Environmental Protection Agency's (EPA's) *Multi-Sector General Permit for Stormwater Discharges Associated with Industrial Activity* (MSGP) may also occur. Because precipitation events are sudden and momentary, benchmarks based on state or federal standards or recommendations use the Criteria Maximum Concentration (CMC) value, or acute standard may also be used. The CMC is the estimate of the highest concentration of a material in surface water to which an aquatic community can be exposed briefly without resulting in an unacceptable effect. The CMC for aquatic life is intended to be protective of the vast majority of the aquatic communities in the United States. If a facility has not disclosed BMPs applicable to the pollutants for the site, the permittee may not be eligible for benchmarks.

40 CFR 122.44(b)(1) requires the permit implement the most stringent limitations for each discharge, including industrially exposed stormwater; and 40 CFR 122.44(d)(1)(i) and (iii) requires the permit to include water-quality based effluent limitations where reasonable potential has been found. However, because of the non-continuous nature of stormwater discharges, staff are unable to perform statistical Reasonable Potential Analysis (RPA) under most stormwater discharge scenarios. Reasonable potential determinations (RPDs; see REASONABLE POTENTIAL above) using best professional judgment are performed.

Benchmarks require the facility to monitor, and if necessary, replace and update stormwater control measures. Benchmark concentrations are not effluent limitations. A benchmark exceedance, therefore, is not a permit violation; however, failure to take corrective action is a violation of the permit. Benchmark monitoring data is used to determine the overall effectiveness of control measures and to assist the permittee in knowing when additional corrective actions may be necessary to comply with the conditions of the permit.

BMP inspections typically occur more frequently than sampling. Sampling frequencies are based on the facility's ability to comply with the benchmarks and the requirements of the permit. Inspections should occur after large rain events and any other time an issue is noted; sampling after a benchmark exceedance may need to occur to show the corrective action taken was meaningful.

When a permitted feature or outfall consists of only stormwater, a benchmark may be implemented at the discretion of the permit writer, if there is no RP for water quality excursions.

✓ Not applicable; this facility's SIC code does not require stormwater monitoring per 40 CFR 122.26(b)(14) or 10 CSR 20-6.200.

STORMWATER POLLUTION PREVENTION PLAN (SWPPP):

In accordance with 40 CFR 122.44(k), Best Management Practices (BMPs) must be used to control or abate the discharge of pollutants when: 1) Authorized under section 304(e) of the Clean Water Act (CWA) for the control of toxic pollutants and hazardous substances from ancillary industrial activities; 2) Authorized under section 402(p) of the CWA for the control of stormwater discharges; 3) Numeric effluent limitations are infeasible; or 4) the practices are reasonably necessary to achieve effluent limitations and standards or to carry out the purposes and intent of the CWA. In accordance with the EPA's *Developing Your Stormwater Pollution Prevention Plan, A Guide for Industrial Operators*, (EPA 833-B-09-002) published by the EPA in 2015 https://www.epa.gov/sites/production/files/2015-11/documents/swppp_guide_industrial_2015.pdf, BMPs are measures or practices used to reduce the amount of pollution entering waters of the state from a permitted facility. BMPs may take the form of a process, activity, or physical structure. Additionally in accordance with the Stormwater Management, a SWPPP is a series of steps and activities to 1) identify sources of pollution or contamination, and 2) select and carry out actions which prevent or control the pollution of storm water discharges. Additional information can be found in *Stormwater Management for Industrial Activities: Developing Pollution Prevention Plans and Best Management Practices* (EPA 832-R-92-006; September 1992).

A SWPPP must be prepared by the permittee if the SIC code is found in 40 CFR 122.26(b)(14) and/or 10 CSR 20-6.200(2). A SWPPP may be required of other facilities where stormwater has been identified as necessitating better management. The purpose of a SWPPP is to comply with all applicable stormwater regulations by creating an adaptive management plan to control and mitigate stream pollution from stormwater runoff. Developing a SWPPP provides opportunities to employ appropriate BMPs to minimize the risk of pollutants being discharged during storm events. The following paragraph outlines the general steps the permittee should take to determine which BMPs will work to achieve the benchmark values or limits in the permit. This section is not intended to be all encompassing or restrict the use of any physical BMP or operational and maintenance procedure assisting in pollution control. Additional steps or revisions to the SWPPP may be required to meet the requirements of the permit.

Areas which should be included in the SWPPP are identified in 40 CFR 122.26(b)(14). Once the potential sources of stormwater pollution have been identified, a plan should be formulated to best control the amount of pollutant being released and discharged by

each activity or source. This should include, but is not limited to, minimizing exposure to stormwater, good housekeeping measures, proper facility and equipment maintenance, spill prevention and response, vehicle traffic control, and proper materials handling. Once a plan has been developed the facility will employ the control measures determined to be adequate to achieve the benchmark values discussed above. The facility will conduct monitoring and inspections of the BMPs to ensure they are working properly and re-evaluate any BMP not achieving compliance with permitting requirements. For example, if sample results from an outfall show values of TSS above the benchmark value, the BMP being employed is deficient in controlling stormwater pollution. Corrective action should be taken to repair, improve, or replace the failing BMP. This internal evaluation is required at least once per month but should be continued more frequently if BMPs continue to fail. If failures do occur, continue this trial and error process until appropriate BMPs have been established.

For new, altered, or expanded stormwater discharges, the SWPPP shall identify reasonable and effective BMPs while accounting for environmental impacts of varying control methods. The antidegradation analysis must document why no discharge or no exposure options are not feasible. The selection and documentation of appropriate control measures shall serve as an alternative analysis of technology and fulfill the requirements of antidegradation [10 CSR 20-7.031(3)]. For further guidance, consult the antidegradation implementation procedure (<http://dnr.mo.gov/env/wpp/docs/AIP050212.pdf>).

Alternative Analysis (AA) evaluation of the BMPs is a structured evaluation of BMPs which are reasonable and cost effective. The AA evaluation should include practices designed to be: 1) non-degrading; 2) less degrading; or 3) degrading water quality. The glossary of AIP defines these three terms. The chosen BMP will be the most reasonable and effective management strategy while ensuring the highest statutory and regulatory requirements are achieved and the highest quality water attainable for the facility is discharged. The AA evaluation must demonstrate why “no discharge” or “no exposure” is not a feasible alternative at the facility. This structured analysis of BMPs serves as the antidegradation review, fulfilling the requirements of 10 CSR 20-7.031(3) Water Quality Standards and *Antidegradation Implementation Procedure* (AIP), Section II.B.

If parameter-specific numeric benchmark exceedances continue to occur and the permittee feels there are no practicable or cost-effective BMPs which will sufficiently reduce a pollutant concentration in the discharge to the benchmark values established in the permit, the permittee can submit a request to re-evaluate the benchmark values. This request needs to include 1) a detailed explanation of why the facility is unable to comply with the permit conditions and unable to establish BMPs to achieve the benchmark values; 2) financial data of the company and documentation of cost associated with BMPs for review and 3) the SWPPP, which should contain adequate documentation of BMPs employed, failed BMPs, corrective actions, and all other required information. This will allow the Department to conduct a cost analysis on control measures and actions taken by the facility to determine cost-effectiveness of BMPs. The request shall be submitted in the form of an operating permit modification, which includes an appropriate fee; the application is found at: <https://dnr.mo.gov/forms/#WaterPollution>

✓ Not applicable; this facility’s SIC code does not require stormwater monitoring per 40 CFR 122.26(b)(14). The land applied industrial wastewater is not from a facility with a SIC code in 10 CSR 20-6.200(B). However, this permit does contain BMP for land application that would fulfill SWPPP requirements.

SUFFICIENTLY SENSITIVE ANALYTICAL METHODS:

Please review Standard Conditions Part 1, section A, number 4. The analytical and sampling methods used shall conform to the reference methods listed in 10 CSR 20-7.015 and/or 40 CFR 136 unless alternates are approved by the Department and incorporated within this permit. The facility shall use sufficiently sensitive analytical methods for detecting, identifying, and measuring the concentrations of pollutants. The facility shall ensure the selected methods are able to quantify the presence of pollutants in a given discharge at concentrations low enough to determine compliance with Water Quality Standards in 10 CSR 20-7.031 or effluent limitations unless provisions in the permit allow for other alternatives. A method is “sufficiently sensitive” when; 1) the method quantifies the pollutant below the level of the applicable water quality criterion or; 2) the method minimum level is above the applicable water quality criterion, but the amount of pollutant in a facility’s discharge is high enough the method detects and quantifies the level of pollutant in the discharge, or 3) the method has the lowest minimum level of the analytical methods approved under 10 CSR 20-7.015 and or 40 CFR 136. These methods are also required for parameters listed as monitoring only, as the data collected may be used to determine if numeric limitations need to be established. A permittee is responsible for working with their contractors to ensure the analysis performed is sufficiently sensitive.

UNDERGROUND INJECTION CONTROL (UIC):

The UIC program for all classes of wells in the State of Missouri is administered by the Missouri Department of Natural Resources and approved by EPA pursuant to section 1422 and 1425 of the Safe Drinking Water Act (SDWA) and 40 CFR 147 Subpart AA. Injection wells are classified based on the liquids which are being injected. Class I wells are hazardous waste wells which are banned by RSMo 577.155; Class II wells are established for oil and natural gas production; Class III wells are used to inject fluids to extract minerals; Class IV wells are also banned by Missouri in RSMo 577.155; Class V wells are shallow injection wells; some examples are heat pump wells and groundwater remediation wells. Domestic wastewater being disposed of sub-surface is also considered a Class V well. In accordance with 40 CFR 144.82, construction, operation, maintenance, conversion, plugging, or closure of injection wells shall not cause movement of fluids containing any contaminant into Underground Sources of Drinking Water (USDW) if the presence of any contaminant may cause a violation of drinking water standards or groundwater standards under 10 CSR 20-7.031, or other

health based standards, or may otherwise adversely affect human health. If the director finds the injection activity may endanger USDWs, the Department may require closure of the injection wells, or other actions listed in 40 CFR 144.12(c), (d), or (e). In accordance with 40 CFR 144.26, the permittee shall submit a Class V Well Inventory Form for each active or new underground injection well drilled, or when the status of a well changes, to the Missouri Department of Natural Resources, Geological Survey Program, P.O. Box 250, Rolla, Missouri 65402. The Class V Well Inventory Form can be requested from the Geological Survey Program or can be found at the following web address: <http://dnr.mo.gov/forms/780-1774-f.pdf> Single family residential septic systems and non-residential septic systems used solely for sanitary waste and having the capacity to serve fewer than 20 persons a day are excluded from the UIC requirements (40 CFR 144.81(9)).

✓ Not applicable; the permittee has not submitted materials indicating the facility will be performing UIC at this site.

VARIANCE:

Per the Missouri Clean Water Law §644.061.4, variances shall be granted for such period of time and under such terms and conditions as specified by the commission in its order. The variance may be extended by affirmative action of the commission. In no event shall the variance be granted for a period of time greater than is reasonably necessary for complying with the Missouri Clean Water Law §§644.006 to 644.141 or any standard, rule or regulation promulgated pursuant to Missouri Clean Water Law §§644.006 to 644.141.

✓ Not applicable; this permit is not drafted under premise of a petition for variance.

WASTELOAD ALLOCATIONS (WLA) FOR LIMITS:

As per [10 CSR 20-2.010; definitions], the WLA is the amount of pollutant each discharger is allowed to discharge into the receiving stream without endangering water quality. Two general types of effluent limitations, technology-based effluent limits (TBELs) and water quality based effluent limits (WQBELs) are reviewed. If one limit does not provide adequate protection for the receiving water, then the other must be used per 10 CSR 20-7.015(9)(A). Total Maximum Daily Loads, if required for this facility, were also reviewed.

✓ Not applicable; wasteload allocations were either not calculated or were not based on TSD methods.

WASTELOAD ALLOCATION (WLA) MODELING:

Permittees may submit site specific studies to better determine the site specific wasteload allocations applied in permits.

✓ Not applicable; a WLA study was either not submitted or determined not applicable by Department staff.

WATER QUALITY STANDARD REVISION:

In accordance with section 644.058, RSMo, the Department is required to utilize an evaluation of the environmental and economic impacts of modifications to water quality standards of twenty-five percent or more when making individual site-specific permit decisions.

✓ This operating permit does not contain requirements for a water quality standard changing twenty-five percent or more since the previous operating permit.

PART IV. EFFLUENT LIMITS DETERMINATIONS

OUTFALL #001 – LAGOON

EFFLUENT LIMITATIONS TABLE:

PARAMETERS	UNIT	DAILY MAX	PREVIOUS PERMIT LIMITS	MINIMUM SAMPLING FREQUENCY	MINIMUM REPORTING FREQUENCY	SAMPLE TYPE
LAGOON						
FREEBOARD	Feet	*	SAME	ONCE/MONTH	ONCE/MONTH	MEASURED
PRECIPITATION	Inches	*	SAME	ONCE/MONTH	ONCE/MONTH	MEASURED
IRRIGATED WASTEWATER						
CONVENTIONAL						
pH	SU	*	NEW	ONCE/YEAR	ONCE/YEAR	GRAB
NUTRIENTS						
NITROGEN, TOTAL KJELDAHL	mg/L	*	NEW	ONCE/YEAR	ONCE/YEAR	GRAB
METALS						
BORON, TOTAL RECOVERABLE	mg/L	*	0.75 ∞	ONCE/YEAR	ONCE/YEAR	GRAB
COPPER, TOTAL RECOVERABLE	mg/L	*	0.2 ∞	ONCE/YEAR	ONCE/YEAR	GRAB
LEAD, TOTAL RECOVERABLE	mg/L	*	5.0 ∞	ONCE/YEAR	ONCE/YEAR	GRAB
ZINC, TOTAL RECOVERABLE	mg/L	*	2.0 ∞	ONCE/YEAR	ONCE/YEAR	GRAB

* Monitoring requirement only

NEW - Parameter not previously established in previous state operating permit.

∞ - Limits associated with a benchmark

DERIVATION AND DISCUSSION OF LIMITS:

LAGOON:

Freeboard

Monitoring requirement to verify adequate freeboard is maintained, so as to avoid an overflow of the storage basin.

Precipitation

Monitoring requirement to verify adequate freeboard is maintained, so as to avoid an overflow of the storage basin. Additionally, precipitation monitoring allows the permittee to operate the land application activity to prevent over application during saturated conditions that may result in a discharge.

WASTEWATER:

pH

Monitoring requirement only. Monitoring the pH of applied wastewater is to ensure compliance with 10 CSR 20-6.015(4)(A)1. It will also help ensure it is not harmful to vegetation and help to maintain soil pH in an optimal range for plant growth and nutrient utilization.

Nitrogen, Total Kjeldahl

Monitoring requirement only. Monitoring nutrient content of the applied wastewater is to ensure compliance with 10 CSR 20-6.015(4)(A)1. and determining application rates to ensure appropriate nutrient utilization.

Boron, Total Recoverable

Monitoring requirement only. Boron is a pollutant of concern from vehicle washing operations and is included in the MO-G75 general permit for vehicle and equipment wash facilities. Monitoring metal content of the applied wastewater is to ensure compliance with 10 CSR 20-6.015(4)(A)1 in determining application rates and to prevent buildup of in the soil result in plant stress.

Copper, Total Recoverable

Monitoring requirement only. Copper is a pollutant of concern from vehicle washing operations and is included in the MO-G75 general permit for vehicle and equipment wash facilities. Monitoring metal content of the applied wastewater is to ensure compliance with 10 CSR 20-6.015(4)(A)1 in determining application rates and to prevent buildup of in the soil result in plant stress.

Lead, Total Recoverable

Monitoring requirement only. Lead is a pollutant of concern from vehicle washing operations and is included in the MO-G75 general permit for vehicle and equipment wash facilities. Monitoring metal content of the applied wastewater is to ensure compliance with 10 CSR 20-6.015(4)(A)1 in determining application rates and to prevent buildup of in the soil result in plant stress.

Zinc, Total Recoverable

Monitoring requirement only. Zinc is a pollutant of concern from vehicle washing operations and is included in the MO-G75 general permit for vehicle and equipment wash facilities. Monitoring metal content of the applied wastewater is to ensure compliance with 10 CSR 20-6.015(4)(A)1 in determining application rates and to prevent buildup of in the soil result in plant stress.

OUTFALL #001 – LAGOON EMERGENCY DISCHARGE

EFFLUENT LIMITATIONS TABLE:

PARAMETERS	UNIT	DAILY MAX	PREVIOUS PERMIT LIMITS	MINIMUM SAMPLING FREQUENCY	MINIMUM REPORTING FREQUENCY
PHYSICAL					
Flow	MGD	*	SAME	once/event [‡]	event total
CONVENTIONAL					
Biological Oxygen Demand, 5 Day	mg/L	*	SAME	once/event [‡]	grab
<i>E. coli</i>	#/100mL	*	SAME	once/event [‡]	grab
Oil and Grease	mg/L	*	SAME	once/event [‡]	grab
pH [†]	SU	*	SAME	once/event [‡]	grab
Total Suspended Solids	mg/L	*	SAME	once/event [‡]	grab
NUTRIENTS					
Ammonia as N	mg/L	*	SAME	once/event [‡]	grab
MONITORING REPORTS SHALL BE SUBMITTED BY THE 28 TH DAY OF THE MONTH FOLLOWING DISCHARGE CESSATION.					

* Monitoring and reporting requirement only.

[†] The facility shall report the range (minimum to maximum values) if more than one sample is obtained.

[‡] Once per event means the facility must take a sample at least once per discharge event. If there was no discharge, a report is not necessary; if a discharge occurred, the facility must report all results of sampling into the eDMR system by the 28th day of the month following the completion of the discharge.

DERIVATION AND DISCUSSION OF LIMITS:

Flow

Monitoring requirement only. In accordance with [40 CFR Part 122.44(i)(1)(ii)] the volume of effluent discharged from each outfall is needed to assure compliance with permitted effluent limitations. If the permittee is unable to obtain effluent flow, then it is the responsibility of the permittee to inform the Department, which may require the submittal of an operating permit modification.

Biochemical Oxygen Demand - 5 Day (BOD₅), E. coli, Oil and Grease, pH, Total Suspended Solids, and Ammonia as N

Monitoring only requirement only for emergency discharges. All pollutants are monitored in emergency discharges are expected pollutants of concern in domestic wastewater. Monitoring will allow the Department to determine emergency discharges potential to cause adverse conditions in the receiving stream. No emergency discharges have occurred from the facility. Therefore, effluent limitations have been retained from previous state operating permit.

PERMITTED FEATURE #002 – LAND APPLICATION FIELDS

EFFLUENT LIMITATIONS TABLE:

PARAMETERS	UNIT	DAILY MAX	PREVIOUS PERMIT LIMITS	MINIMUM SAMPLING FREQUENCY	MINIMUM REPORTING FREQUENCY	SAMPLE TYPE
WASTEWATER APPLICATION						
APPLICATION AREA	Acres	*	SAME	ONCE/DAY	ONCE/MONTH	MEASURED
APPLICATION RATE	Inches/Acre	*	SAME	ONCE/DAY	ONCE/MONTH	MEASURED
IRRIGATION PERIOD	Hours	*	SAME	ONCE/DAY	ONCE/MONTH	MEASURED
VOLUME IRRIGATED	Gallons	*	SAME	ONCE/DAY	ONCE/MONTH	MEASURED

* Monitoring requirement only

DERIVATION AND DISCUSSION OF LIMITS:

WASTEWATER APPLICATIONS:

Application Area, Application Rate, Irrigation Period, and Volume Irrigated

Monitoring requirement only. Monitoring is included to ensure compliance with 10 CSR 20-6.015(4)(A)1. This will help the permittee ensure appropriate application rates are followed and to help to prevent unauthorized discharges from land applications.

PART V. ADMINISTRATIVE REQUIREMENTS

On the basis of preliminary staff review and the application of applicable standards and regulations, the Department, as administrative agent for the Missouri Clean Water Commission, proposes to issue a permit(s) subject to certain effluent limitations, schedules, and special conditions contained herein and within the operating permit. The proposed determinations are tentative pending public comment.

PERMIT SYNCHRONIZATION:

The Department of Natural Resources is currently undergoing a synchronization process for operating permits. Permits are normally issued on a five-year term, but to achieve synchronization many permits will need to be issued for less than the full five years allowed by regulation. The intent is all permits within a watershed will move through the Watershed Based Management (WBM) cycle together will all expire in the same fiscal year. <http://dnr.mo.gov/env/wpp/cpp/docs/watershed-based-management.pdf>. This will allow further streamlining by placing multiple permits within a smaller geographic area on public notice simultaneously, thereby reducing repeated administrative efforts. This will also allow the Department to explore a watershed based permitting effort at some point in the future. Renewal applications must continue to be submitted within 180 days of expiration, however, in instances where effluent data from the previous renewal is less than two years old, such data may be re-submitted to meet the requirements of the renewal application. If the permit provides a schedule of compliance for meeting new water quality based effluent limits beyond the expiration date of the permit, the time remaining in the schedule of compliance will be allotted in the renewed permit.

✓ This permit will maintain synchronization by expiring the end of the 3rd X quarter, 2025.

PUBLIC NOTICE:

The Department shall give public notice a draft permit has been prepared and its issuance is pending.

<http://dnr.mo.gov/env/wpp/permits/pn/index.html>. Additionally, public notice will be issued if a public hearing is to be held because of a significant degree of interest in or with water quality concerns related to a draft permit. No public notice is required when a request for a permit modification or termination is denied; however, the requester and permittee must be notified of the denial in writing.

The Department must issue public notice of a pending operating permit or of a new or reissued statewide general permit. The public comment period is the length of time not less than 30 days following the date of the public notice which interested persons may submit written comments about the proposed permit.

For persons wanting to submit comments regarding this proposed operating permit, then please refer to the Public Notice page located at the front of this draft operating permit. The Public Notice page gives direction on how and where to submit appropriate comments.

✓ The Public Notice period for this operating permit was from September 18, 2020 to October 19, 2020 or is in process. No comments were received.

DATE OF FACT SHEET: OCTOBER 20, 2020

COMPLETED BY:

GREG CALDWELL, ENVIRONMENTAL PROGRAM SPECIALIST
MISSOURI DEPARTMENT OF NATURAL RESOURCES
WATER PROTECTION PROGRAM
OPERATING PERMITS SECTION - INDUSTRIAL UNIT
(573) 526-1426
greg.caldwell@dnr.mo.gov



STANDARD CONDITIONS FOR NPDES PERMITS
ISSUED BY
THE MISSOURI DEPARTMENT OF NATURAL RESOURCES
MISSOURI CLEAN WATER COMMISSION
REVISED
AUGUST 1, 2014

These Standard Conditions incorporate permit conditions as required by 40 CFR 122.41 or other applicable state statutes or regulations. These minimum conditions apply unless superseded by requirements specified in the permit.

Part I – General Conditions

Section A – Sampling, Monitoring, and Recording

1. **Sampling Requirements.**
 - a. Samples and measurements taken for the purpose of monitoring shall be representative of the monitored activity.
 - b. All samples shall be taken at the outfall(s) or Missouri Department of Natural Resources (Department) approved sampling location(s), and unless specified, before the effluent joins or is diluted by any other body of water or substance.
2. **Monitoring Requirements.**
 - a. Records of monitoring information shall include:
 - i. The date, exact place, and time of sampling or measurements;
 - ii. The individual(s) who performed the sampling or measurements;
 - iii. The date(s) analyses were performed;
 - iv. The individual(s) who performed the analyses;
 - v. The analytical techniques or methods used; and
 - vi. The results of such analyses.
 - b. If the permittee monitors any pollutant more frequently than required by the permit at the location specified in the permit using test procedures approved under 40 CFR Part 136, or another method required for an industry-specific waste stream under 40 CFR subchapters N or O, the results of such monitoring shall be included in the calculation and reported to the Department with the discharge monitoring report data (DMR) submitted to the Department pursuant to Section B, paragraph 7.
3. **Sample and Monitoring Calculations.** Calculations for all sample and monitoring results which require averaging of measurements shall utilize an arithmetic mean unless otherwise specified in the permit.
4. **Test Procedures.** The analytical and sampling methods used shall conform to the reference methods listed in 10 CSR 20-7.015 unless alternates are approved by the Department. The facility shall use sufficiently sensitive analytical methods for detecting, identifying, and measuring the concentrations of pollutants. The facility shall ensure that the selected methods are able to quantify the presence of pollutants in a given discharge at concentrations that are low enough to determine compliance with Water Quality Standards in 10 CSR 20-7.031 or effluent limitations unless provisions in the permit allow for other alternatives. A method is “sufficiently sensitive” when; 1) the method minimum level is at or below the level of the applicable water quality criterion for the pollutant or, 2) the method minimum level is above the applicable water quality criterion, but the amount of pollutant in a facility’s discharge is high enough that the method detects and quantifies the level of pollutant in the discharge, or 3) the method has the lowest minimum level of the analytical methods approved under 10 CSR 20-7.015. These methods are also required for parameters that are listed as monitoring only, as the data collected may be used to determine if limitations need to be established. A permittee is responsible for working with their contractors to ensure that the analysis performed is sufficiently sensitive.
5. **Record Retention.** Except for records of monitoring information required by the permit related to the permittee’s sewage sludge use and disposal activities, which shall be retained for a period of at least five (5) years (or longer as required by 40 CFR part 503), the permittee shall retain records of all monitoring information, including all calibration and maintenance records and all original strip chart recordings for continuous monitoring instrumentation, copies of all reports required by the permit, and records of all data used to complete the application for the permit, for a period of at least three (3) years from the date of the sample, measurement, report or application. This period may be extended by request of the Department at any time.

6. **Illegal Activities.**
 - a. The Federal Clean Water Act provides that any person who falsifies, tampers with, or knowingly renders inaccurate any monitoring device or method required to be maintained under the permit shall, upon conviction, be punished by a fine of not more than \$10,000, or by imprisonment for not more than two (2) years, or both. If a conviction of a person is for a violation committed after a first conviction of such person under this paragraph, punishment is a fine of not more than \$20,000 per day of violation, or by imprisonment of not more than four (4) years, or both.
 - b. The Missouri Clean Water Law provides that any person or who falsifies, tampers with, or knowingly renders inaccurate any monitoring device or method required to be maintained pursuant to sections 644.006 to 644.141 shall, upon conviction, be punished by a fine of not more than \$10,000, or by imprisonment for not more than six (6) months, or by both. Second and successive convictions for violation under this paragraph by any person shall be punished by a fine of not more than \$50,000 per day of violation, or by imprisonment for not more than two (2) years, or both.

Section B – Reporting Requirements

1. **Planned Changes.**
 - a. The permittee shall give notice to the Department as soon as possible of any planned physical alterations or additions to the permitted facility when:
 - i. The alteration or addition to a permitted facility may meet one of the criteria for determining whether a facility is a new source in 40 CFR 122.29(b); or
 - ii. The alteration or addition could significantly change the nature or increase the quantity of pollutants discharged. This notification applies to pollutants which are subject neither to effluent limitations in the permit, nor to notification requirements under 40 CFR 122.42;
 - iii. The alteration or addition results in a significant change in the permittee’s sludge use or disposal practices, and such alteration, addition, or change may justify the application of permit conditions that are different from or absent in the existing permit, including notification of additional use or disposal sites not reported during the permit application process or not reported pursuant to an approved land application plan;
 - iv. Any facility expansions, production increases, or process modifications which will result in a new or substantially different discharge or sludge characteristics must be reported to the Department 60 days before the facility or process modification begins. Notification may be accomplished by application for a new permit. If the discharge does not violate effluent limitations specified in the permit, the facility is to submit a notice to the Department of the changed discharge at least 30 days before such changes. The Department may require a construction permit and/or permit modification as a result of the proposed changes at the facility.
2. **Non-compliance Reporting.**
 - a. The permittee shall report any noncompliance which may endanger health or the environment. Relevant information shall be provided orally or via the current electronic method approved by the Department, within 24 hours from the time the permittee becomes aware of the circumstances, and shall be reported to the appropriate Regional Office during normal business hours or the Environmental Emergency Response hotline at 573-634-2436 outside of normal business hours. A written submission shall also be provided within five (5) business days of the time the permittee becomes aware of the circumstances. The written submission shall contain a description of the noncompliance and its cause; the period of noncompliance, including exact dates and times, and if the noncompliance has not been corrected, the anticipated time it is expected to continue; and steps taken or planned to reduce, eliminate, and prevent reoccurrence of the noncompliance.



STANDARD CONDITIONS FOR NPDES PERMITS
ISSUED BY
THE MISSOURI DEPARTMENT OF NATURAL RESOURCES
MISSOURI CLEAN WATER COMMISSION
REVISED
AUGUST 1, 2014

- b. The following shall be included as information which must be reported within 24 hours under this paragraph.
 - i. Any unanticipated bypass which exceeds any effluent limitation in the permit.
 - ii. Any upset which exceeds any effluent limitation in the permit.
 - iii. Violation of a maximum daily discharge limitation for any of the pollutants listed by the Department in the permit required to be reported within 24 hours.
 - c. The Department may waive the written report on a case-by-case basis for reports under paragraph 2. b. of this section if the oral report has been received within 24 hours.
3. **Anticipated Noncompliance.** The permittee shall give advance notice to the Department of any planned changes in the permitted facility or activity which may result in noncompliance with permit requirements. The notice shall be submitted to the Department 60 days prior to such changes or activity.
 4. **Compliance Schedules.** Reports of compliance or noncompliance with, or any progress reports on, interim and final requirements contained in any compliance schedule of the permit shall be submitted no later than 14 days following each schedule date. The report shall provide an explanation for the instance of noncompliance and a proposed schedule or anticipated date, for achieving compliance with the compliance schedule requirement.
 5. **Other Noncompliance.** The permittee shall report all instances of noncompliance not reported under paragraphs 2, 3, and 6 of this section, at the time monitoring reports are submitted. The reports shall contain the information listed in paragraph 2. a. of this section.
 6. **Other Information.** Where the permittee becomes aware that it failed to submit any relevant facts in a permit application, or submitted incorrect information in a permit application or in any report to the Department, it shall promptly submit such facts or information.
 7. **Discharge Monitoring Reports.**
 - a. Monitoring results shall be reported at the intervals specified in the permit.
 - b. Monitoring results must be reported to the Department via the current method approved by the Department, unless the permittee has been granted a waiver from using the method. If the permittee has been granted a waiver, the permittee must use forms provided by the Department.
 - c. Monitoring results shall be reported to the Department no later than the 28th day of the month following the end of the reporting period.
- b. Notice.
 - i. Anticipated bypass. If the permittee knows in advance of the need for a bypass, it shall submit prior notice, if possible at least 10 days before the date of the bypass.
 - ii. Unanticipated bypass. The permittee shall submit notice of an unanticipated bypass as required in Section B – Reporting Requirements, paragraph 5 (24-hour notice).
 - c. Prohibition of bypass.
 - i. Bypass is prohibited, and the Department may take enforcement action against a permittee for bypass, unless:
 1. Bypass was unavoidable to prevent loss of life, personal injury, or severe property damage;
 2. There were no feasible alternatives to the bypass, such as the use of auxiliary treatment facilities, retention of untreated wastes, or maintenance during normal periods of equipment downtime. This condition is not satisfied if adequate back-up equipment should have been installed in the exercise of reasonable engineering judgment to prevent a bypass which occurred during normal periods of equipment downtime or preventive maintenance; and
 3. The permittee submitted notices as required under paragraph 2. b. of this section.
 - ii. The Department may approve an anticipated bypass, after considering its adverse effects, if the Department determines that it will meet the three (3) conditions listed above in paragraph 2. c. i. of this section.
3. **Upset Requirements.**
 - a. Effect of an upset. An upset constitutes an affirmative defense to an action brought for noncompliance with such technology based permit effluent limitations if the requirements of paragraph 3. b. of this section are met. No determination made during administrative review of claims that noncompliance was caused by upset, and before an action for noncompliance, is final administrative action subject to judicial review.
 - b. Conditions necessary for a demonstration of upset. A permittee who wishes to establish the affirmative defense of upset shall demonstrate, through properly signed, contemporaneous operating logs, or other relevant evidence that:
 - i. An upset occurred and that the permittee can identify the cause(s) of the upset;
 - ii. The permitted facility was at the time being properly operated; and
 - iii. The permittee submitted notice of the upset as required in Section B – Reporting Requirements, paragraph 2. b. ii. (24-hour notice).
 - iv. The permittee complied with any remedial measures required under Section D – Administrative Requirements, paragraph 4.
 - c. Burden of proof. In any enforcement proceeding, the permittee seeking to establish the occurrence of an upset has the burden of proof.

Section C – Bypass/Upset Requirements

1. **Definitions.**
 - a. *Bypass*: the intentional diversion of waste streams from any portion of a treatment facility, except in the case of blending.
 - b. *Severe Property Damage*: substantial physical damage to property, damage to the treatment facilities which causes them to become inoperable, or substantial and permanent loss of natural resources which can reasonably be expected to occur in the absence of a bypass. Severe property damage does not mean economic loss caused by delays in production.
 - c. *Upset*: an exceptional incident in which there is unintentional and temporary noncompliance with technology based permit effluent limitations because of factors beyond the reasonable control of the permittee. An upset does not include noncompliance to the extent caused by operational error, improperly designed treatment facilities, inadequate treatment facilities, lack of preventive maintenance, or careless or improper operation.
2. **Bypass Requirements.**
 - a. Bypass not exceeding limitations. The permittee may allow any bypass to occur which does not cause effluent limitations to be exceeded, but only if it also is for essential maintenance to assure efficient operation. These bypasses are not subject to the provisions of paragraphs 2. b. and 2. c. of this section.

Section D – Administrative Requirements

1. **Duty to Comply.** The permittee must comply with all conditions of this permit. Any permit noncompliance constitutes a violation of the Missouri Clean Water Law and Federal Clean Water Act and is grounds for enforcement action; for permit termination, revocation and reissuance, or modification; or denial of a permit renewal application.
 - a. The permittee shall comply with effluent standards or prohibitions established under section 307(a) of the Federal Clean Water Act for toxic pollutants and with standards for sewage sludge use or disposal established under section 405(d) of the CWA within the time provided in the regulations that establish these standards or prohibitions or standards for sewage sludge use or disposal, even if the permit has not yet been modified to incorporate the requirement.
 - b. The Federal Clean Water Act provides that any person who violates section 301, 302, 306, 307, 308, 318 or 405 of the Act, or any permit condition or limitation implementing any such sections in a permit issued under section 402, or any requirement imposed in a pretreatment program approved under sections 402(a)(3) or 402(b)(8) of the Act, is subject to a civil penalty not to exceed \$25,000 per day for each violation. The Federal Clean Water Act provides that any person who negligently violates sections 301, 302, 306, 307, 308, 318, or 405 of the Act, or any condition or limitation implementing any of such sections in a permit issued under section 402 of the Act, or any requirement



STANDARD CONDITIONS FOR NPDES PERMITS
ISSUED BY
THE MISSOURI DEPARTMENT OF NATURAL RESOURCES
MISSOURI CLEAN WATER COMMISSION
REVISED
AUGUST 1, 2014

- imposed in a pretreatment program approved under section 402(a)(3) or 402(b)(8) of the Act, is subject to criminal penalties of \$2,500 to \$25,000 per day of violation, or imprisonment of not more than one (1) year, or both. In the case of a second or subsequent conviction for a negligent violation, a person shall be subject to criminal penalties of not more than \$50,000 per day of violation, or by imprisonment of not more than two (2) years, or both. Any person who knowingly violates such sections, or such conditions or limitations is subject to criminal penalties of \$5,000 to \$50,000 per day of violation, or imprisonment for not more than three (3) years, or both. In the case of a second or subsequent conviction for a knowing violation, a person shall be subject to criminal penalties of not more than \$100,000 per day of violation, or imprisonment of not more than six (6) years, or both. Any person who knowingly violates section 301, 302, 303, 306, 307, 308, 318 or 405 of the Act, or any permit condition or limitation implementing any of such sections in a permit issued under section 402 of the Act, and who knows at that time that he thereby places another person in imminent danger of death or serious bodily injury, shall, upon conviction, be subject to a fine of not more than \$250,000 or imprisonment of not more than 15 years, or both. In the case of a second or subsequent conviction for a knowing endangerment violation, a person shall be subject to a fine of not more than \$500,000 or by imprisonment of not more than 30 years, or both. An organization, as defined in section 309(c)(3)(B)(iii) of the CWA, shall, upon conviction of violating the imminent danger provision, be subject to a fine of not more than \$1,000,000 and can be fined up to \$2,000,000 for second or subsequent convictions.
- c. Any person may be assessed an administrative penalty by the EPA Director for violating section 301, 302, 306, 307, 308, 318 or 405 of this Act, or any permit condition or limitation implementing any of such sections in a permit issued under section 402 of this Act. Administrative penalties for Class I violations are not to exceed \$10,000 per violation, with the maximum amount of any Class I penalty assessed not to exceed \$25,000. Penalties for Class II violations are not to exceed \$10,000 per day for each day during which the violation continues, with the maximum amount of any Class II penalty not to exceed \$125,000.
- d. It is unlawful for any person to cause or permit any discharge of water contaminants from any water contaminant or point source located in Missouri in violation of sections 644.006 to 644.141 of the Missouri Clean Water Law, or any standard, rule or regulation promulgated by the commission. In the event the commission or the director determines that any provision of sections 644.006 to 644.141 of the Missouri Clean Water Law or standard, rules, limitations or regulations promulgated pursuant thereto, or permits issued by, or any final abatement order, other order, or determination made by the commission or the director, or any filing requirement pursuant to sections 644.006 to 644.141 of the Missouri Clean Water Law or any other provision which this state is required to enforce pursuant to any federal water pollution control act, is being, was, or is in imminent danger of being violated, the commission or director may cause to have instituted a civil action in any court of competent jurisdiction for the injunctive relief to prevent any such violation or further violation or for the assessment of a penalty not to exceed \$10,000 per day for each day, or part thereof, the violation occurred and continues to occur, or both, as the court deems proper. Any person who willfully or negligently commits any violation in this paragraph shall, upon conviction, be punished by a fine of not less than \$2,500 nor more than \$25,000 per day of violation, or by imprisonment for not more than one year, or both. Second and successive convictions for violation of the same provision of this paragraph by any person shall be punished by a fine of not more than \$50,000 per day of violation, or by imprisonment for not more than two (2) years, or both.
2. **Duty to Reapply.**
- a. If the permittee wishes to continue an activity regulated by this permit after the expiration date of this permit, the permittee must apply for and obtain a new permit.
- b. A permittee with a currently effective site-specific permit shall submit an application for renewal at least 180 days before the expiration date of the existing permit, unless permission for a later date has been granted by the Department. (The Department shall not grant permission for applications to be submitted later than the expiration date of the existing permit.)
- c. A permittee with currently effective general permit shall submit an application for renewal at least 30 days before the existing permit expires, unless the permittee has been notified by the Department that an earlier application must be made. The Department may grant permission for a later submission date. (The Department shall not grant permission for applications to be submitted later than the expiration date of the existing permit.)
3. **Need to Halt or Reduce Activity Not a Defense.** It shall not be a defense for a permittee in an enforcement action that it would have been necessary to halt or reduce the permitted activity in order to maintain compliance with the conditions of this permit.
4. **Duty to Mitigate.** The permittee shall take all reasonable steps to minimize or prevent any discharge or sludge use or disposal in violation of this permit which has a reasonable likelihood of adversely affecting human health or the environment.
5. **Proper Operation and Maintenance.** The permittee shall at all times properly operate and maintain all facilities and systems of treatment and control (and related appurtenances) which are installed or used by the permittee to achieve compliance with the conditions of this permit. Proper operation and maintenance also includes adequate laboratory controls and appropriate quality assurance procedures. This provision requires the operation of back-up or auxiliary facilities or similar systems which are installed by a permittee only when the operation is necessary to achieve compliance with the conditions of the permit.
6. **Permit Actions.**
- a. Subject to compliance with statutory requirements of the Law and Regulations and applicable Court Order, this permit may be modified, suspended, or revoked in whole or in part during its term for cause including, but not limited to, the following:
- i. Violations of any terms or conditions of this permit or the law;
- ii. Having obtained this permit by misrepresentation or failure to disclose fully any relevant facts;
- iii. A change in any circumstances or conditions that requires either a temporary or permanent reduction or elimination of the authorized discharge; or
- iv. Any reason set forth in the Law or Regulations.
- b. The filing of a request by the permittee for a permit modification, revocation and reissuance, or termination, or a notification of planned changes or anticipated noncompliance does not stay any permit condition.
7. **Permit Transfer.**
- a. Subject to 10 CSR 20-6.010, an operating permit may be transferred upon submission to the Department of an application to transfer signed by the existing owner and the new owner, unless prohibited by the terms of the permit. Until such time the permit is officially transferred, the original permittee remains responsible for complying with the terms and conditions of the existing permit.
- b. The Department may require modification or revocation and reissuance of the permit to change the name of the permittee and incorporate such other requirements as may be necessary under the Missouri Clean Water Law or the Federal Clean Water Act.
- c. The Department, within 30 days of receipt of the application, shall notify the new permittee of its intent to revoke or reissue or transfer the permit.
8. **Toxic Pollutants.** The permittee shall comply with effluent standards or prohibitions established under section 307(a) of the Federal Clean Water Act for toxic pollutants and with standards for sewage sludge use or disposal established under section 405(d) of the Federal Clean Water Act within the time provided in the regulations that establish these standards or prohibitions or standards for sewage sludge use or disposal, even if the permit has not yet been modified to incorporate the requirement.
9. **Property Rights.** This permit does not convey any property rights of any sort, or any exclusive privilege.



STANDARD CONDITIONS FOR NPDES PERMITS
ISSUED BY
THE MISSOURI DEPARTMENT OF NATURAL RESOURCES
MISSOURI CLEAN WATER COMMISSION
REVISED
AUGUST 1, 2014

10. **Duty to Provide Information.** The permittee shall furnish to the Department, within a reasonable time, any information which the Department may request to determine whether cause exists for modifying, revoking and reissuing, or terminating this permit or to determine compliance with this permit. The permittee shall also furnish to the Department upon request, copies of records required to be kept by this permit.
11. **Inspection and Entry.** The permittee shall allow the Department, or an authorized representative (including an authorized contractor acting as a representative of the Department), upon presentation of credentials and other documents as may be required by law, to:
 - a. Enter upon the permittee's premises where a regulated facility or activity is located or conducted, or where records must be kept under the conditions of the permit;
 - b. Have access to and copy, at reasonable times, any records that must be kept under the conditions of this permit;
 - c. Inspect at reasonable times any facilities, equipment (including monitoring and control equipment), practices, or operations regulated or required under this permit; and
 - d. Sample or monitor at reasonable times, for the purposes of assuring permit compliance or as otherwise authorized by the Federal Clean Water Act or Missouri Clean Water Law, any substances or parameters at any location.
12. **Closure of Treatment Facilities.**
 - a. Persons who cease operation or plan to cease operation of waste, wastewater, and sludge handling and treatment facilities shall close the facilities in accordance with a closure plan approved by the Department.
 - b. Operating Permits under 10 CSR 20-6.010 or under 10 CSR 20-6.015 are required until all waste, wastewater, and sludges have been disposed of in accordance with the closure plan approved by the Department and any disturbed areas have been properly stabilized. Disturbed areas will be considered stabilized when perennial vegetation, pavement, or structures using permanent materials cover all areas that have been disturbed. Vegetative cover, if used, shall be at least 70% plant density over 100% of the disturbed area.
13. **Signatory Requirement.**
 - a. All permit applications, reports required by the permit, or information requested by the Department shall be signed and certified. (See 40 CFR 122.22 and 10 CSR 20-6.010)
 - b. The Federal Clean Water Act provides that any person who knowingly makes any false statement, representation, or certification in any record or other document submitted or required to be maintained under this permit, including monitoring reports or reports of compliance or non-compliance shall, upon conviction, be punished by a fine of not more than \$10,000 per violation, or by imprisonment for not more than six (6) months per violation, or by both.
 - c. The Missouri Clean Water Law provides that any person who knowingly makes any false statement, representation or certification in any application, record, report, plan, or other document filed or required to be maintained pursuant to sections 644.006 to 644.141 shall, upon conviction, be punished by a fine of not more than ten thousand dollars, or by imprisonment for not more than six months, or by both.
14. **Severability.** The provisions of the permit are severable, and if any provision of the permit, or the application of any provision of the permit to any circumstance, is held invalid, the application of such provision to other circumstances, and the remainder of the permit, shall not be affected thereby.

STANDARD CONDITIONS FOR NPDES PERMITS
ISSUED BY
THE MISSOURI DEPARTMENT OF NATURAL RESOURCES
MISSOURI CLEAN WATER COMMISSION
August 1, 2019

PART III – BIOSOLIDS AND SLUDGE FROM DOMESTIC TREATMENT FACILITIES

SECTION A – GENERAL REQUIREMENTS

1. PART III Standard Conditions pertain to biosolids and sludge requirements under the Missouri Clean Water Law and regulations for domestic and municipal wastewater and also incorporates federal sludge disposal requirements under 40 CFR Part 503 for domestic wastewater. The Environmental Protection Agency (EPA) has principal authority for permitting and enforcement of the federal sludge regulations under 40 CFR Part 503 for domestic biosolids and sludge.
2. PART III Standard Conditions apply only to biosolids and sludge generated at domestic wastewater treatment facilities, including public owned treatment works (POTW) and privately owned facilities.
3. Biosolids and Sludge Use and Disposal Practices:
 - a. The permittee is authorized to operate the biosolids and sludge generating, treatment, storage, use, and disposal facilities listed in the facility description of this permit.
 - b. The permittee shall not exceed the design sludge/biosolids volume listed in the facility description and shall not use biosolids or sludge disposal methods that are not listed in the facility description, without prior approval of the permitting authority.
 - c. For facilities operating under general operating permits that incorporate Standard Conditions PART III, the facility is authorized to operate the biosolids and sludge generating, treatment, storage, use and disposal facilities identified in the original operating permit application, subsequent renewal applications or subsequent written approval by the department.
4. Biosolids or Sludge Received from other Facilities:
 - a. Permittees may accept domestic wastewater biosolids or sludge from other facilities as long as the permittee's design sludge capacity is not exceeded and the treatment facility performance is not impaired.
 - b. The permittee shall obtain a signed statement from the biosolids or sludge generator or hauler that certifies the type and source of the sludge
5. Nothing in this permit precludes the initiation of legal action under local laws, except to the extent local laws are preempted by state law.
6. This permit does not preclude the enforcement of other applicable environmental regulations such as odor emissions under the Missouri Air Pollution Control Law and regulations.
7. This permit may (after due process) be modified, or alternatively revoked and reissued, to comply with any applicable biosolids or sludge disposal standard or limitation issued or approved under Section 405(d) of the Clean Water Act or under Chapter 644 RSMo.
8. In addition to Standard Conditions PART III, the Department may include biosolids and sludge limitations in the special conditions portion or other sections of a site specific permit.
9. Exceptions to Standard Conditions PART III may be authorized on a case-by-case basis by the Department, as follows:
 - a. The Department may modify a site-specific permit following permit notice provisions as applicable under 10 CSR 20-6.020, 40 CFR § 124.10, and 40 CFR § 501.15(a)(2)(ix)(E).
 - b. Exceptions cannot be granted where prohibited by the federal sludge regulations under 40 CFR Part 503.

SECTION B – DEFINITIONS

1. Best Management Practices are practices to prevent or reduce the pollution of waters of the state and include agronomic loading rates (nitrogen based), soil conservation practices, spill prevention and maintenance procedures and other site restrictions.
2. Biosolids means organic fertilizer or soil amendment produced by the treatment of domestic wastewater sludge.
3. Biosolids land application facility is a facility where biosolids are spread onto the land at agronomic rates for production of food, feed or fiber. The facility includes any structures necessary to store the biosolids until soil, weather, and crop conditions are favorable for land application.
4. Class A biosolids means a material that has met the Class A pathogen reduction requirements or equivalent treatment by a Process to Further Reduce Pathogens (PFRP) in accordance with 40 CFR Part 503.
5. Class B biosolids means a material that has met the Class B pathogen reduction requirements or equivalent treatment by a Process to Significantly Reduce Pathogens (PSRP) in accordance with 40 CFR Part 503.
6. Domestic wastewater means wastewater originating from the sanitary conveniences of residences, commercial buildings, factories and institutions; or co-mingled sanitary and industrial wastewater processed by a (POTW) or a privately owned facility.
7. Feed crops are crops produced primarily for consumption by animals.
8. Fiber crops are crops such as flax and cotton.
9. Food crops are crops consumed by humans which include, but is not limited to, fruits, vegetables and tobacco.
10. Industrial wastewater means any wastewater, also known as process wastewater, not defined as domestic wastewater. Per 40 CFR Part 122.2, process wastewater means any water which, during manufacturing or processing, comes into direct contact with or results from the production or use of any raw material, intermediate product, finished product, byproduct, or waste product. Land application of industrial wastewater, residuals or sludge is not authorized by Standard Conditions PART III.
11. Mechanical treatment plants are wastewater treatment facilities that use mechanical devices to treat wastewater, including, sand filters, extended aeration, activated sludge, contact stabilization, trickling filters, rotating biological contact systems, and other similar facilities. It does not include wastewater treatment lagoons or constructed wetlands for wastewater treatment.
12. Plant Available Nitrogen (PAN) is nitrogen that will be available to plants during the growing seasons after biosolids application.
13. Public contact site is land with a high potential for contact by the public. This includes, but is not limited to, public parks, ball fields, cemeteries, plant nurseries, turf farms, and golf courses.
14. Sludge is the solid, semisolid, or liquid residue removed during the treatment of wastewater. Sludge includes septage removed from septic tanks or equivalent facilities. Sludge does not include carbon coal byproducts (CCBs), sewage sludge incinerator ash, or grit/screenings generated during preliminary treatment of domestic sewage.
15. Sludge lagoon is part of a mechanical wastewater treatment facility. A sludge lagoon is an earthen or concrete lined basin that receives sludge that has been removed from a wastewater treatment facility. It does not include a wastewater treatment lagoon or sludge treatment units that are not a part of a mechanical wastewater treatment facility.
16. Septage is the sludge pumped from residential septic tanks, cesspools, portable toilets, Type III marine sanitation devices, or similar treatment works such as sludge holding structures from residential wastewater treatment facilities with design populations of less than 150 people. Septage does not include grease removed from grease traps at a restaurant or material removed from septic tanks and other similar treatment works that have received industrial wastewater. The standard for biosolids from septage is different from other sludges. See Section H for more information.

SECTION C – MECHANICAL WASTEWATER TREATMENT FACILITIES

1. Biosolids or sludge shall be routinely removed from wastewater treatment facilities and handled according to the permit facility description and the requirements of Standard Conditions PART III or in accordance with Section A.3.c., above.
2. The permittee shall operate storage and treatment facilities, as defined by Section 644.016(23), RSMo, so that there is no biosolids or sludge discharged to waters of the state. Agricultural storm water discharges are exempt under the provisions of Section 644.059, RSMo.
3. Mechanical treatment plants shall have separate biosolids or sludge storage compartments in accordance with 10 CSR 20, Chapter 8. Failure to remove biosolids or sludge from these storage compartments on the required design schedule is a violation of this permit.

SECTION D – BIOSOLIDS OR SLUDGE DISPOSED AT OTHER TREATMENT FACILITY OR BY CONTRACT HAULER

1. Permittees that use contract haulers, under the authority of their operating permit, to dispose of biosolids or sludge, are responsible for compliance with all the terms of this permit. Contract haulers that assume the responsibility of the final disposal of biosolids or sludge, including biosolids land application, must obtain a Missouri State Operating Permit unless the hauler transports the biosolids or sludge to another permitted treatment facility.
2. Testing of biosolids or sludge, other than total solids content, is not required if biosolids or sludge are hauled to a permitted wastewater treatment facility, unless it is required by the accepting facility.

SECTION E – INCINERATION OF SLUDGE

1. Please be aware that sludge incineration facilities may be subject to the requirements of 40 CFR Part 503 Subpart E, Missouri Air Conservation Commission regulations under 10 CSR 10, and solid waste management regulations under 10 CSR 80, as applicable.
2. Permittee may be authorized under the facility description of this permit to store incineration ash in lagoons or ash ponds. This permit does not authorize the disposal of incineration ash. Incineration ash shall be disposed in accordance with 10 CSR 80; or, if the ash is determined to be hazardous, with 10 CSR 25.
3. In addition to normal sludge monitoring, incineration facilities shall report the following as part of the annual report, mass of sludge incinerated and mass of ash generated. Permittee shall also provide the name of the ash disposal facility and permit number if applicable.

SECTION F – SURFACE DISPOSAL SITES AND BIOSOLIDS AND SLUDGE LAGOONS

1. Please be aware that surface disposal sites of biosolids or sludge from wastewater treatment facilities may be subject to other laws including the requirements in 40 CFR Part 503 Subpart C, Missouri Air Conservation Commission regulations under 10 CSR 10, and solid waste management regulations under 10 CSR 80, as applicable.
2. Biosolids or sludge storage lagoons are temporary facilities and are not required to obtain a permit as a solid waste management facility under 10 CSR 80. In order to maintain biosolids or sludge storage lagoons as storage facilities, accumulated biosolids or sludge must be removed routinely, but not less than once every two years unless an alternate schedule is approved in the permit. The amount of biosolids or sludge removed will be dependent on biosolids or sludge generation and accumulation in the facility. Enough biosolids or sludge must be removed to maintain adequate storage capacity in the facility.
 - a. In order to avoid damage to the lagoon seal during cleaning, the permittee may leave a layer of biosolids or sludge on the bottom of the lagoon, upon prior approval of the Department; or
 - b. Permittee shall close the lagoon in accordance with Section I.

SECTION G – LAND APPLICATION OF BIOSOLIDS

1. The permittee shall not land apply biosolids unless land application is authorized in the facility description, the special conditions of the issued NPDES permit, or in accordance with Section A.3.c., above.
2. This permit only authorizes “Class A” or “Class B” biosolids derived from domestic wastewater to be land applied onto grass land, crop land, timber, or other similar agricultural or silviculture lands at rates suitable for beneficial use as organic fertilizer and soil conditioner.
3. Class A Biosolids Requirements: Biosolids shall meet Class A requirements for application to public contact sites, residential lawns, home gardens or sold and/or given away in a bag or other container.
4. Class B biosolids that are land applied to agricultural and public contact sites shall comply with the following restrictions:
 - a. Food crops that touch the biosolids/soil mixture and are totally above the land surface shall not be harvested for 14 months after application of biosolids.
 - b. Food crops below the surface of the land shall not be harvested for 20 months after application of biosolids when the biosolids remain on the land surface for four months or longer prior to incorporation into the soil.
 - c. Food crops below the surface of the land shall not be harvested for 38 months after application of biosolids when the biosolids remain on the land surface for less than four months prior to incorporation into the soil.
 - d. Animal grazing shall not be allowed for 30 days after application of biosolids.
 - e. Food crops, feed crops, and fiber crops shall not be harvested for 30 days after application of biosolids.
 - f. Turf shall not be harvested for one year after application of biosolids if used for lawns or high public contact sites in close proximity to populated areas such as city parks or golf courses.
 - g. After Class B biosolids have been land applied to public contact sites with high potential for public exposure, as defined in 40 CFR § 503.31, such as city parks or golf courses, access must be restricted for 12 months.
 - h. After Class B biosolids have been land applied public contact sites with low potential for public exposure as defined in 40 CFR § 503.31, such as a rural land application or reclamation sites, access must be restricted for 30 days.
5. Pollutant limits
 - a. Biosolids shall be monitored to determine the quality for regulated pollutants listed in Table 1, below. Limits for any pollutants not listed below may be established in the permit.
 - b. The number of samples taken is directly related to the amount of biosolids or sludge produced by the facility (See Section J, below). Samples should be taken only during land application periods. When necessary, it is permissible to mix biosolids with lower concentrations of biosolids as well as other suitable Department approved material to achieve pollutant concentration below those identified in Table 1, below.
 - c. Table 1 gives the ceiling concentration for biosolids. Biosolids which exceed the concentrations in Table 1 may not be land applied.

TABLE 1

Biosolids ceiling concentration	
Pollutant	Milligrams per kilogram dry weight
Arsenic	75
Cadmium	85
Copper	4,300
Lead	840
Mercury	57
Molybdenum	75
Nickel	420
Selenium	100
Zinc	7,500

- d. Table 2 below gives the low metal concentration for biosolids. Because of its higher quality, biosolids with pollutant concentrations below those listed in Table 2 can safely be applied to agricultural land, forest, public contact sites, lawns, home gardens or be given away without further analysis. Biosolids containing metals in concentrations above the low metals concentrations but below the ceiling concentration limits may be land applied but shall not exceed the annual loading rates in Table 3 and the cumulative loading rates in Table 4. The permittee is required to track pollutant loading onto application sites for parameters that have exceeded the low metal concentration limits.

TABLE 2

Biosolids Low Metal Concentration	
Pollutant	Milligrams per kilogram dry weight
Arsenic	41
Cadmium	39
Copper	1,500
Lead	300
Mercury	17
Nickel	420
Selenium	100
Zinc	2,800

- e. Annual pollutant loading rate.

Table 3

Biosolids Annual Loading Rate	
Pollutant	Kg/ha (lbs./ac) per year
Arsenic	2.0 (1.79)
Cadmium	1.9 (1.70)
Copper	75 (66.94)
Lead	15 (13.39)
Mercury	0.85 (0.76)
Nickel	21 (18.74)
Selenium	5.0 (4.46)
Zinc	140 (124.96)

- f. Cumulative pollutant loading rates.

Table 4

Biosolids Cumulative Pollutant Loading Rate	
Pollutant	Kg/ha (lbs./ac)
Arsenic	41 (37)
Cadmium	39 (35)
Copper	1500 (1339)
Lead	300 (268)
Mercury	17 (15)
Nickel	420 (375)
Selenium	100 (89)
Zinc	2800 (2499)

6. Best Management Practices. The permittee shall use the following best management practices during land application activities to prevent the discharge of biosolids to waters of the state.
- Biosolids shall not be applied to the land if it is likely to adversely affect a threatened or endangered species listed under § 4 of the Endangered Species Act or its designated critical habitat.
 - Apply biosolids only at the agronomic rate of nitrogen needed (see 5.c. of this section).
 - The applicator must document the Plant Available Nitrogen (PAN) loadings, available nitrogen in the soil, and crop

nitrogen removal when either of the following occurs: 1) When biosolids are greater than 50,000 mg/kgTN; or 2) When biosolids are land applied at an application rate greater than two dry tons per acre per year.

- i. PAN can be determined as follows:
(Nitrate + nitrite nitrogen) + (organic nitrogen x 0.2) + (ammonia nitrogen x volatilization factor¹).
¹ Volatilization factor is 0.7 for surface application and 1 for subsurface application. Alternative volatilization factors and mineralization rates can be utilized on a case-by-case basis.
 - ii. Crop nutrient production/removal to be based on crop specific nitrogen needs and realistic yield goals. **NOTE:** There are a number of reference documents on the Missouri Department of Natural Resources website that are informative to implement best management practices in the proper management of biosolids, including crop specific nitrogen needs, realistic yields on a county by county basis and other supporting references.
 - iii. Biosolids that are applied at agronomic rates shall not cause the annual pollutant loading rates identified in Table 3 to be exceeded.
- d. Buffer zones are as follows:
- i. 300 feet of a water supply well, sinkhole, water supply reservoir or water supply intake in a stream;
 - ii. 300 feet of a losing stream, no discharge stream, stream stretches designated for whole body contact recreation, wild and scenic rivers, Ozark National Scenic Riverways or outstanding state resource waters as listed in the Water Quality Standards, 10 CSR 20-7.031;
 - iii. 150 feet of dwellings or public use areas;
 - iv. 100 feet (35 feet if biosolids application is down-gradient or the buffer zone is entirely vegetated) of lake, pond, wetlands or gaining streams (perennial or intermittent);
 - v. 50 feet of a property line. Buffer distances from property lines may be waived with written permission from neighboring property owner.
 - vi. For the application of dry, cake or liquid biosolids that are subsurface injected, buffer zones identified in 5.d.i. through 5.d.iii above, may be reduced to 100 feet. The buffer zone may be reduced to 35 feet if the buffer zone is permanently vegetated. Subsurface injection does not include methods or technology reflective of combination surface/shallow soil incorporation.
- e. Slope limitation for application sites are as follows:
- i. For slopes less than or equal to 6 percent, no rate limitation;
 - ii. Applied to a slope 7 to 12 percent, the applicator may apply biosolids when soil conservation practices are used to meet the minimum erosion levels;
 - iii. Slopes > 12 percent, apply biosolids only when grass is vegetated and maintained with at least 80 percent ground cover at a rate of two dry tons per acre per year or less.
 - iv. Dry, cake or liquid biosolids that are subsurface injected, may be applied on slopes not to exceed 20 percent. Subsurface injection does not include the use of methods or technology reflective of combination surface/shallow soil incorporation.
- f. No biosolids may be land applied in an area that it is reasonably certain that pollutants will be transported into waters of the state.
- g. Biosolids may be land applied to sites with soil that are snow covered, frozen, or saturated with liquid when site restrictions or other controls are provided to prevent pollutants from being discharged to waters of the state during snowmelt or stormwater runoff. During inclement weather or unfavorable soil conditions use the following management practices:
- i. A maximum field slope of 6% and a minimum 300 feet grass buffer between the application site and waters of the state. A 35 feet grass buffer may be utilized for the application of dry, cake or liquid biosolids that are subsurface injected. Subsurface injection does not include the use of methods or technology reflective of combination surface/shallow soil incorporation;
 - ii. A maximum field slope of 2% and 100 feet grass buffer between the application site and waters of the state. A 35 feet grass buffer may be used for the application of dry, cake or liquid biosolids that are subsurface injected. Subsurface injection does not include the use of methods or technology reflective of combination surface/shallow soil incorporation;
 - iii. Other best management practices approved by the Department.

SECTION H – SEPTAGE

1. Haulers that land apply septage must obtain a state permit. An operating permit is not required for septage haulers who transport septage to another permitted treatment facility for disposal.
2. Do not apply more than 30,000 gallons of septage per acre per year or the volume otherwise stipulated in the operating permit.
3. Septic tanks are designed to retain sludge for one to three years which will allow for a larger reduction in pathogens and vectors, as compared to mechanical treatment facilities.
4. Septage must comply with Class B biosolids regarding pathogen and vector attraction reduction requirements before it may be applied to crops, pastures or timberland. To meet required pathogen and vector reduction requirements, mix 50 pounds of hydrated lime for every 1,000 gallons of septage and maintain a septage pH of at least 12 pH standard units for 30 minutes or more prior to application.
5. Lime is to be added to the pump truck and not directly to the septic tanks, as lime would harm the beneficial bacteria of the septic tank.
6. As residential septage contains relatively low levels of metals, the testing of metals in septage is not required.

SECTION I– CLOSURE REQUIREMENTS

1. This section applies to all wastewater facilities (mechanical and lagoons) and sludge or biosolids storage and treatment facilities. It does not apply to land application sites.
2. Permittees of a domestic wastewater facility who plan to cease operation must obtain Department approval of a closure plan which addresses proper removal and disposal of all sludges and/or biosolids. Permittee must maintain this permit until the facility is closed in accordance with the approved closure plan per 10 CSR 20 – 6.010 and 10 CSR 20 – 6.015.
3. Biosolids or sludge that are left in place during closure of a lagoon or earthen structure or ash pond shall not exceed the agricultural loading rates as follows:
 - a. Biosolids and sludge shall meet the monitoring and land application limits for agricultural rates as referenced in Section G, above.
 - b. If a wastewater treatment lagoon has been in operation for 15 years or more without sludge removal, the sludge in the lagoon qualifies as a Class B biosolids with respect to pathogens due to anaerobic digestion, and testing for fecal coliform is not required. For other lagoons, testing for fecal coliform is required to show compliance with Class B biosolids limitations. In order to reach Class B biosolids requirements, fecal coliform must be less than 2,000,000 colony forming units or 2,000,000 most probable number. All fecal samples must be presented as geometric mean per gram.
 - c. The allowable nitrogen loading that may be left in the lagoon shall be based on the plant available nitrogen (PAN) loading. For a grass cover crop, the allowable PAN is 300 pounds/acre. Alternative, site-specific application rates may be included in the closure plan for department consideration.
 - i. PAN can be determined as follows:
$$(\text{Nitrate} + \text{nitrite nitrogen}) + (\text{organic nitrogen} \times 0.2) + (\text{ammonia nitrogen} \times \text{volatilization factor}^1).$$

¹ Volatilization factor is 0.7 for surface application and 1 for subsurface application. Alternative volatilization factors and mineralization rates can be utilized on a case-by-case basis
4. Domestic wastewater treatment lagoons with a design treatment capacity less than or equal to 150 persons, are “similar treatment works” under the definition of septage. Therefore the sludge within the lagoons may be treated as septage during closure activities. See Section B, above. Under the septage category, residuals may be left in place as follows:
 - a. Testing for metals or fecal coliform is not required.
 - b. If the wastewater treatment lagoon has been in use for less than 15 years, mix lime with the sludge at a rate of 50 pounds of hydrated lime per 1000 gallons (134 cubic feet) of sludge.
 - c. The amount of sludge that may be left in the lagoon shall be based on the plant available nitrogen (PAN) loading. 100 dry tons/acre of sludge may be left in the basin without testing for nitrogen. If 100 dry tons/acre or more will be left in the lagoon, test for nitrogen and determine the PAN using the calculation above. Allowable PAN loading is 300 pounds/acre.
5. Biosolids or sludge left within the domestic lagoon shall be mixed with soil on at least a 1 to 1 ratio, and unless otherwise approved, the lagoon berm shall be demolished, and the site shall be graded and contain $\geq 70\%$ vegetative density over 100% of the site so as to avoid ponding of storm water and provide adequate surface water drainage without creating erosion. Alternative biosolids or sludge and soil mixing ratios may be included in the closure plan for department consideration.
6. Lagoon and earthen structure closure activities shall obtain a storm water permit for land disturbance activities that equal or exceed one acre in accordance with 10 CSR 20-6.200.
7. When closing a mechanical wastewater plant, all biosolids or sludge must be cleaned out and disposed of in accordance with the Department approved closure plan before the permit for the facility can be terminated.
 - a. Land must be stabilized which includes any grading, alternate use or fate upon approval by the Department, remediation, or other work that exposes sediment to stormwater per 10 CSR 20-6.200. The site shall be graded and contain $\geq 70\%$ vegetative density over 100% of the site, so as to avoid ponding of storm water and provide adequate

- surface water drainage without creating erosion.
- b. Hazardous Waste shall not be land applied or disposed during mechanical plant closures unless in accordance with Missouri Hazardous Waste Management Law and Regulations pursuant to 10 CSR 25.
 - c. After demolition of the mechanical plant, the site must only contain clean fill defined in Section 260.200.1(6) RSMo as uncontaminated soil, rock, sand, gravel, concrete, asphaltic concrete, cinderblocks, brick, minimal amounts of wood and metal, and inert solids as approved by rule or policy of the Department for fill, reclamation, or other beneficial use. Other solid wastes must be removed.
8. If biosolids or sludge from the domestic lagoon or mechanical treatment plant exceeds agricultural rates under Section G and/or I, a landfill permit or solid waste disposal permit must be obtained if the permittee chooses to seek authorization for on-site sludge disposal under the Missouri Solid Waste Management Law and regulations per 10 CSR 80, and the permittee must comply with the surface disposal requirements under 40 CFR Part 503, Subpart C.

SECTION J – MONITORING FREQUENCY

1. At a minimum, biosolids or sludge shall be tested for volume and percent total solids on a frequency that will accurately represent sludge quantities produced and disposed. Please see the table below.

TABLE 5

Biosolids or Sludge produced and disposed (Dry Tons per Year)	Monitoring Frequency (See Notes 1, and 2)		
	Metals, Pathogens and Vectors, Total Phosphorus, Total Potassium	Nitrogen TKN, Nitrogen PAN ¹	Priority Pollutants ²
319 or less	1/year	1 per month	1/year
320 to 1650	4/year	1 per month	1/year
1651 to 16,500	6/year	1 per month	1/year
16,501+	12/year	1 per month	1/year

¹ Calculate plant available nitrogen (PAN) when either of the following occurs: 1) when biosolids are greater than 50,000 mg/kg TN; or 2) when biosolids are land applied at an application rate greater than two dry tons per acre per year.

² Priority pollutants (40 CFR 122.21, Appendix D, Tables II and III) are required only for permit holders that must have a pre-treatment program. Monitoring requirements may be modified and incorporated into the operating permit by the Department on a case-by-case basis.

Note 1: Total solids: A grab sample of sludge shall be tested one per day during land application periods for percent total solids. This data shall be used to calculate the dry tons of sludge applied per acre.

Note 2: Table 5 is not applicable for incineration and permit holders that landfill their sludge.

2. Permittees that operate wastewater treatment lagoons, peak flow equalization basins, combined sewer overflow basins or biosolids or sludge lagoons that are cleaned out once a year or less, may choose to sample only when the biosolids or sludge is removed or the lagoon is closed. Test one composite sample for each 319 dry tons of biosolids or sludge removed from the lagoon during the reporting year or during lagoon closure. Composite sample must represent various areas at one-foot depth.
3. Additional testing may be required in the special conditions or other sections of the permit.
4. Biosolids and sludge monitoring shall be conducted in accordance with federal regulation 40 CFR § 503.8, Sampling and analysis.

SECTION K – RECORD KEEPING AND REPORTING REQUIREMENTS

1. The permittee shall maintain records on file at the facility for at least five years for the items listed in Standard Conditions PART III and any additional items in the Special Conditions section of this permit. This shall include dates when the biosolids or sludge facility is checked for proper operation, records of maintenance and repairs and other relevant information.
2. Reporting period
 - a. By February 19th of each year, applicable facilities shall submit an annual report for the previous calendar year period for all mechanical wastewater treatment facilities, sludge lagoons, and biosolids or sludge disposal facilities.
 - b. Permittees with wastewater treatment lagoons shall submit the above annual report only when biosolids or sludge are removed from the lagoon during the report period or when the lagoon is closed.
3. Report Form. The annual report shall be prepared on report forms provided by the Department or equivalent forms approved by the Department.
4. Reports shall be submitted as follows:
Major facilities, which are those serving 10,000 persons or more or with a design flow equal to or greater than 1 million gallons per day or that are required to have an approved pretreatment program, shall report to both the Department and EPA if the facility land applied, disposed of biosolids by surface disposal, or operated a sewage sludge incinerator. All other facilities shall maintain their biosolids or sludge records and keep them available to Department personnel upon request. State reports shall be submitted to the address listed as follows:

DNR regional or other applicable office listed in the
permit (see cover letter of permit)
ATTN: Sludge Coordinator

Reports to EPA must be electronically submitted online via the Central Data Exchange at: <https://cdx.epa.gov/> Additional information is available at: <https://www.epa.gov/biosolids/compliance-and-annual-reporting-guidance-about-clean-water-act-laws>

5. Annual report contents. The annual report shall include the following:
 - a. Biosolids and sludge testing performed. If testing was conducted at a greater frequency than what is required by the permit, all test results must be included in the report.
 - b. Biosolids or sludge quantity shall be reported as dry tons for the quantity produced and/or disposed.
 - c. Gallons and % solids data used to calculate the dry ton amounts.
 - d. Description of any unusual operating conditions.
 - e. Final disposal method, dates, and location, and person responsible for hauling and disposal.
 - i. This must include the name and address for the hauler and sludge facility. If hauled to a municipal wastewater treatment facility, sanitary landfill, or other approved treatment facility, give the name of that facility.
 - ii. Include a description of the type of hauling equipment used and the capacity in tons, gallons, or cubic feet.
 - f. Contract Hauler Activities:

If using a contract hauler, provide a copy of a signed contract from the contractor. Permittee shall require the contractor to supply information required under this permit for which the contractor is responsible. The permittee shall submit a signed statement from the contractor that he has complied with the standards contained in this permit, unless the contract hauler has a separate biosolids or sludge use permit.
 - g. Land Application Sites:
 - i. Report the location of each application site, the annual and cumulative dry tons/acre for each site, and the landowners name and address. The location for each spreading site shall be given as a legal description for nearest ¼, ¼, Section, Township, Range, and county, or UTM coordinates. The facility shall report PAN when either of the following occurs: 1) When biosolids are greater than 50,000 mg/kg TN; or 2) when biosolids are land applied at an application rate greater than two dry tons per acre per year.
 - ii. If the “Low Metals” criteria are exceeded, report the annual and cumulative pollutant loading rates in pounds per acre for each applicable pollutant, and report the percent of cumulative pollutant loading which has been reached at each site.
 - iii. Report the method used for compliance with pathogen and vector attraction requirements.
 - iv. Report soil test results for pH and phosphorus. If no soil was tested during the year, report the last date when tested and the results.

RECEIVED

MAR 13 2020



MISSOURI DEPARTMENT OF NATURAL RESOURCES
WATER PROTECTION PROGRAM
FORM A - Application for Nondomestic Permit Under Missouri
Clean Water Law

FOR AGENCY USE ONLY

CHECK NUMBER

DATE RECEIVED 3-13-20

FEE SUBMITTED \$ 813

JET PAY CONFIRMATION NUMBER

PLEASE READ ALL THE ACCOMPANYING INSTRUCTIONS BEFORE COMPLETING THIS FORM.
SUBMITTAL OF AN INCOMPLETE APPLICATION MAY RESULT IN THE APPLICATION BEING RETURNED.

IF YOUR FACILITY IS ELIGIBLE FOR A NO EXPOSURE EXEMPTION:

Fill out the No Exposure Certification Form (Mo 780-2828): <https://dnr.mo.gov/forms/780-2828-f.pdf>

1. REASON FOR APPLICATION:

- ☒ a. This facility is now in operation under Missouri State Operating Permit (permit) MO - 0138274, is submitting an application for renewal, and there is no proposed increase in design wastewater flow. Annual fees will be paid when invoiced and there is no additional permit fee required for renewal.
- ☐ b. This facility is now in operation under permit MO - _____, is submitting an application for renewal, and there is a proposed increase in design wastewater flow. Antidegradation Review may be required. Annual fees will be paid when invoiced and there is no additional permit fee required for renewal.
- ☐ c. This is a facility submitting an application for a new permit (for a new facility). Antidegradation Review may be required. New permit fee is required.
- ☐ d. This facility is now in operation under Missouri State Operating Permit (permit) MO - _____ and is requesting a modification to the permit. Antidegradation Review may be required. Modification fee is required.

2. FACILITY

NAME Macon Training Site		TELEPHONE NUMBER WITH AREA CODE 660-385-6604 x14203	
ADDRESS (PHYSICAL) 29614 Jaguar Street	CITY Macon	STATE MO	ZIP CODE 63552

3. OWNER

NAME Missouri Army National Guard		TELEPHONE NUMBER WITH AREA CODE 573-638-9514	
EMAIL ADDRESS jody.l.mccall.civ@mail.mil			
ADDRESS (MAILING) 6819B North Boundary Road	CITY Jefferson City	STATE MO	ZIP CODE 65101

4. CONTINUING AUTHORITY

NAME Same as owner		TELEPHONE NUMBER WITH AREA CODE	
EMAIL ADDRESS			
ADDRESS (MAILING)	CITY	STATE	ZIP CODE

5. OPERATOR CERTIFICATION

NAME N/A	CERTIFICATE NUMBER	TELEPHONE NUMBER WITH AREA CODE	
ADDRESS (MAILING)	CITY	STATE	ZIP CODE

6. FACILITY CONTACT

NAME Timothy Schulte	TITLE Deputy Environmental Manager	TELEPHONE NUMBER WITH AREA CODE 573-638-9516
E-MAIL ADDRESS timothy.w.schulte.nfg@mail.mil		

7. DOWNSTREAM LANDOWNER(S) Attach additional sheets as necessary.

NAME Robert Caldwell			
ADDRESS 28302 Jenny Place	CITY Macon	STATE MO	ZIP CODE 63552

MO 780-1479 (02-19)

8. ADDITIONAL FACILITY INFORMATION *This is a non-discharging lagoon.*

8.1 Legal Description of Outfalls. (Attach additional sheets if necessary.)

For Universal Transverse Mercator (UTM), use Zone 15 North referenced to North American Datum 1983 (NAD83)

001 _____ 1/4 _____ 1/4 Sec _____ T _____ R _____ County _____
 UTM Coordinates Easting (X): _____ Northing (Y): _____
 002 _____ 1/4 _____ 1/4 Sec _____ T _____ R _____ County _____
 UTM Coordinates Easting (X): _____ Northing (Y): _____
 003 _____ 1/4 _____ 1/4 Sec _____ T _____ R _____ County _____
 UTM Coordinates Easting (X): _____ Northing (Y): _____
 004 _____ 1/4 _____ 1/4 Sec _____ T _____ R _____ County _____
 UTM Coordinates Easting (X): _____ Northing (Y): _____

8.2 Primary Standard Industrial Classification (SIC) and Facility North American Industrial Classification System (NAICS) Codes.

Primary SIC _____ and NAICS _____ SIC _____ and NAICS _____
 SIC _____ and NAICS _____ SIC _____ and NAICS _____

9. ADDITIONAL FORMS AND MAPS NECESSARY TO COMPLETE THIS APPLICATION

- A. Is this permit for a manufacturing, commercial, mining, solid/hazardous waste, or silviculture facility? YES ☐ NO ☒
 If yes, complete Form C.
- B. Is the facility considered a "Primary Industry" under EPA guidelines (40 CFR Part 122, Appendix A): YES ☐ NO ☒
 If yes, complete Forms C and D.
- C. Is wastewater land applied? YES ☒ NO ☐
 If yes, complete Form I.
- D. Are sludge, biosolids, ash, or residuals generated, treated, stored, or land applied? YES ☐ NO ☒
 If yes, complete Form R.
- E. Have you received or applied for any permit or construction approval under the CWA or any other environmental regulatory authority? YES ☐ NO ☒
 If yes, please include a list of all permits or approvals for this facility.
- F. Do you use cooling water in your operations at this facility? YES ☐ NO ☒
 If yes, please indicate the source of the water: _____
- G. Attach a map showing all outfalls and the receiving stream at 1" = 2,000' scale.

10. ELECTRONIC DISCHARGE MONITORING REPORT (eDMR) SUBMISSION SYSTEM

Per 40 CFR Part 127 National Pollutant Discharge Elimination System (NPDES) Electronic Reporting Rule, reporting of effluent limits and monitoring shall be submitted by the permittee via an electronic system to ensure timely, complete, accurate, and nationally consistent set of data. **One of the following must be checked in order for this application to be considered complete.** Please visit <http://dnr.mo.gov/env/wpp/edmr.htm> to access the Facility Participation Package.

- ☐ - You have completed and submitted with this permit application the required documentation to participate in the eDMR system.
- ☒ - You have previously submitted the required documentation to participate in the eDMR system and/or you are currently using the eDMR system.
- ☐ - You have submitted a written request for a waiver from electronic reporting. See instructions for further information regarding waivers.

11. FEES

Permit fees may be paid by attaching a check, or online by credit card or eCheck through the JetPay system. Use the URL provided to access JetPay and make an online payment: <https://magic.collectorsolutions.com/magic-ui/payments/mo-natural-resources/>

12. CERTIFICATION

I certify under penalty of law that this document and all attachments were prepared under my direction or supervision in accordance with a system designed to assure that qualified personnel properly gather and evaluate the information submitted. Based on my inquiry of the person or persons who manage the system, or those persons directly responsible for gathering the information, the information submitted is, to the best of my knowledge and belief, true, accurate, and complete. I am aware that there are significant penalties for submitting false information, including the possibility of fine and imprisonment for knowing violations.

NAME AND OFFICIAL TITLE (TYPE OR PRINT)

Jody McCall, Environmental Management Officer

TELEPHONE NUMBER WITH AREA CODE

573-638-9514

SIGNATURE

Jody & McCall

DATE SIGNED

11 March 2020



MISSOURI DEPARTMENT OF NATURAL RESOURCES
WATER PROTECTION PROGRAM
**FORM I – PERMIT APPLICATION FOR
OPERATION OF WASTEWATER IRRIGATION SYSTEMS**

FOR AGENCY USE ONLY

PERMIT NUMBER

MO -

DATE RECEIVED

INSTRUCTIONS: The following forms must be submitted with Form I: **FORM B or B2** for domestic wastewater.
FORM A for industrial wastewater.

1. FACILITY INFORMATION

1.1 Facility Name

Macon Training Site

1.2 Permit Number

MO- 0138274

1.3 Type of wastewater to be irrigated: ☒ Domestic ☐ Municipal ☐ State/National Park ☐ Seasonal business
☐ Municipal with Pretreatment Program or Significant Industrial Users ☒ Other (explain) Industrial

SIC Codes (list all that apply, in order of importance) 9711

1.4 Months when the business or enterprise will operate or generate wastewater:

☒ 12 months per year ☐ Part of year (list Months):

1.5 This system is designed for:

☒ No-discharge ☐ Partial irrigation when feasible and discharge rest of time.
☐ Irrigation during recreation season (April – October) and discharge during November – March.
☐ Other (explain)

1.6 List the Facility outfalls which will be applicable to the irrigation system.

Outfall Numbers: N/A

2. STORAGE BASINS

2.1 Number of storage basins: 3

Type of basin: ☐ Steel ☐ Concrete ☐ Fiberglass ☒ Earthen
☐ Earthen with membrane liner

3. LAND APPLICATION SYSTEM

3.1 Number of irrigation sites 1 Total Acres 3.6
Location: ¼, NE ¼, NE ¼, Sec 32 T 57N R 14W Macon County 3.6 Acres
Location: ¼, ¼, ¼, Sec T R County Acres
Attach pages as needed.

3.2 Attach a site map showing topography, storage basins, irrigation sites, property boundary, streams, wells, roads, dwellings, and other pertinent features.

3.3 Type of vegetation: ☒ Grass hay ☐ Pasture ☐ Timber ☐ Row crops ☐ Other (describe)

3.4 Wastewater flow (dry weather) gallons/day:

Average annual: 3,700 Seasonal Off-season

Months of seasonal flow:

3. LAND APPLICATION SYSTEM (continued)

3.5 Land Application rate per acre (design flow including 1 in 10 year stormwater flows):

Design: 23 inches/year 0.06 inches/hour 0.5 inches/day 2.5 inches/week

Actual: _____ inches/year _____ inches/hour _____ inches/day _____ inches/week

Total Irrigation per year (gallons): 2,250,174 Design _____ Actual

Actual months used for Irrigation (check all that apply):

☐ Jan ☐ Feb ☒ Mar ☒ Apr ☒ May ☒ Jun ☒ Jul ☒ Aug ☒ Sep ☒ Oct ☐ Nov ☐ Dec

3.6 Land Application Rate is based on:

☐ Nutrient Management Plan (N&P)

☒ Hydraulic Loading

☐ Other (describe) _____

3.7 Equipment type: ☒ Sprinklers ☐ Gated pipe ☐ Center pivot ☐ Traveling gun ☐ Other (describe) _____

Equipment Flow Capacity: 6,120 Gallons per hour 368 Total hours of operation per year

3.8 **Public Use Areas.** Public access shall not be allowed to public use area irrigation sites when application is occurring. Method of Public Access Restriction:

☐ Site is Fenced

☐ Wastewater disinfection prior to irrigation

☒ Site is not for public use

☐ Other (describe): _____

3.9 Separation distance (in feet) from the outside edge of the wetted irrigation area to nearby down gradient features:

1,000 Permanent flowing stream N/A Losing Stream N/A Intermittent (wet weather) stream 100 Lake or pond

800 Property boundary N/A Dwellings N/A Water supply well _____ Other (describe) _____

3.10 The facility must develop and retain an Operation and Maintenance (O&M) Plan for the irrigation system.

Date of O&M Plan: Aug 2016

4. CERTIFICATION

I certify under penalty of law that I have personally examined and am familiar with the information submitted in this application and all attachments and that based on my inquiry of those individuals immediately responsible for obtaining this information, I believe that the information is true, accurate and complete. I am aware that there are significant penalties for submitting false information including the possibility of fine or imprisonment.

OWNER OR AUTHORIZED REPRESENTATIVE

Jody McCall

OFFICIAL TITLE

Environmental Management Officer

EMAIL ADDRESS

jody.l.mccall.civ@mail.mil

TELEPHONE NUMBER WITH AREA CODE

(573) 638-9514

SIGNATURE

Jody L. McCall

DATE SIGNED

11 March 2020



MISSOURI DEPARTMENT OF NATURAL RESOURCES
WATER PROTECTION PROGRAM, WATER POLLUTION CONTROL BRANCH

**FORM C – APPLICATION FOR DISCHARGE PERMIT – MANUFACTURING, COMMERCIAL,
MINING, SILVICULTURE OPERATIONS, AND STORMWATER**

GENERAL INFORMATION (PLEASE SEE INSTRUCTIONS)

1.0 NAME OF FACILITY

Macon Training Site

1.1 THIS FACILITY IS OPERATING UNDER MISSOURI STATE OPERATING PERMIT (MSOP) NUMBER:

MO-0138274

1.2 IS THIS A NEW FACILITY? PROVIDE CONSTRUCTION PERMIT (CP) NUMBER IF APPLICABLE.

Not a new facility.

1.3 Describe the nature of the business, in detail. Identify the goods and services provided by the business. Include descriptions of all raw, intermediate, final products, byproducts, or waste products used in the production or manufacturing process, stored outdoors, loaded or transferred and any other pertinent information for potential sources of wastewater or stormwater discharges.

This is a Missouri Army National Guard Training Site in Macon, Missouri.

FLOWS, TYPE, AND FREQUENCY

2.0 Attach a line drawing showing the water flow through the facility. Indicate sources of intake water, operations contributing wastewater to the effluent, and treatment units labeled to correspond to the more detailed descriptions in item B. Construct a water balance on the line drawing by showing average and maximum flows between intakes, operations, treatment units, evaporation, public sewers, and outfalls. If a water balance cannot be determined (e.g., for certain mining activities), provide a pictorial description of the nature and amount of any sources of water and any collection or treatment measures.

2.1 For each outfall (1) below, provide: (2) a description of all operations contributing wastewater to the effluent, including process wastewater, sanitary wastewater, cooling water, stormwater runoff, and any other process or non-process wastewater, (3) the average flow and maximum flow (put max in parentheses) contributed by each operation and the sum of those operations, (4) the treatment received by the wastewater, and (5) the treatment type code. Continue on additional sheets if necessary.

1. OUTFALL NO.	2. OPERATION(S) CONTRIBUTING FLOW; INCLUDE ALL PROCESSES AND SUB PROCESSES AT EACH OUTFALL	3. AVERAGE FLOW AND (MAXIMUM FLOW), INCLUDE UNITS.	4. TREATMENT DESCRIPTION	5. TREATMENT CODES FROM TABLE A
	Vehicle Wash Rack (FMS)	1,500 gpd	OWS/lagoon/irrigate	1-H/3-G/3-F
	Vehicle Wash Rack (Training Site)	1,500 gpd	OWS/lagoon/irrigate	1-H/3-G/3-F
	Domestic	700 gpd	lagoon/irrigate	3-G/3-F
	Floor Drains from FMS	minimal	OWS/lagoon/irrigate	1-H/3-G/3-F
	Stormwater via wash racks	minimal	OWS/lagoon/irrigate	1-H/3-G/3-F

Attach additional pages if necessary.

2.2 INTERMITTENT DISCHARGES

Except for stormwater runoff, leaks, or spills, are any of the discharges described in items 2.0 or 2.1 intermittent or seasonal?

☐ Yes (complete the following table)

☒ No (go to section 2.3)

1. OUTFALL NUMBER	2. OPERATION(S) CONTRIBUTING FLOW	3. FREQUENCY		4. FLOW				C. DURATION <i>(in days)</i>
				A. FLOW RATE <i>(in mgd)</i>		B. TOTAL VOLUME <i>(specify with units)</i>		
		A. DAYS PER WEEK <i>(specify average)</i>	B. MONTHS PER YEAR <i>(specify average)</i>	1. MAXIMUM DAILY	2. LONG TERM AVERAGE	4. LONG TERM DAILY	3. MAXIMUM AVERAGE	

2.3 PRODUCTION

A. Does an effluent limitation guideline (ELG) promulgated by EPA under section 304 of the Clean Water Act apply to your facility? Indicate the part and subparts applicable.

☐ Yes 40 CFR _____ Subpart(s) _____ ☒ No (go to section 2.5)

B. Are the limitations in the effluent guideline(s) expressed in terms of production (or other measure of operation)? Describe in C below.

☐ Yes (complete C.) ☐ No (go to section 2.5)

C. If you answered "yes" to B, list the quantity representing an actual measurement of your maximum level of production, expressed in the terms and units used in the applicable effluent guideline and indicate the affected outfalls.

A. OUTFALL(S)	B. QUANTITY PER DAY	C. UNITS OF MEASURE	D. OPERATION, PRODUCT, MATERIAL, ETC. (specify)

2.4 IMPROVEMENTS

A. Are you required by any federal, state, or local authority to meet any implementation schedule for the construction, upgrading, or operation of wastewater treatment equipment or practices or any other environmental programs which may affect the discharges described in this application? This includes, but is not limited to, permit conditions, administrative or enforcement orders, enforcement compliance schedule letters, stipulations, court orders, and grant or loan conditions.

☐ Yes (complete the following table)

☐ No (go to 2.6)

1. IDENTIFICATION OF CONDITION, AGREEMENT, ETC.	2. AFFECTED OUTFALLS	3. BRIEF DESCRIPTION OF PROJECT	4. FINAL COMPLIANCE DATE	
			A. REQUIRED	B. PROJECTED

B. Optional: provide below or attach additional sheets describing water pollution control programs or other environmental projects which may affect discharges. Indicate whether each program is underway or planned, and indicate actual or planned schedules for construction. This may include proposed bmp projects for stormwater.

2.5 SLUDGE MANAGEMENT

Describe the removal of any industrial or domestic biosolids or sludges generated at your facility. Include names and contact information for any haulers used. Note the frequency, volume, and methods (incineration, landfilling, composting, etc) used. See Form A for additional forms which may need to be completed.

Sludge is retained in the lagoon.

DATA COLLECTION AND REPORTING REQUIREMENTS FOR APPLICANTS

3.0 EFFLUENT (AND INTAKE) CHARACTERISTICS (SEE INSTRUCTIONS)

A. & B. See instructions before continuing – complete one Table 1 for **each outfall** (and intake) – annotate the outfall (intake) number or designation in the space provided. The facility is not required to complete intake data unless required by the department or rule.

C. Use the space below to list any pollutants listed in the instructions section 3.0 C. Table B which you know or have reason to believe is discharged or may be discharged from any outfall not listed in parts 3.0 A or B on Table 1. For every pollutant listed, briefly describe the reasons you believe it to be present and report any analytical data in your possession.

1. POLLUTANT	2. SOURCE	3. OUTFALL(S)	4. ANALYTICAL RESULTS (INCLUDE UNITS)

3.1 Whole Effluent Toxicity Testing

A. To your knowledge, have any Whole Effluent Toxicity (WET) tests been performed on the facility discharges (or on receiving waters in relation to your discharge) within the last three years?

☐ Yes (go to 3.1 B)

☒ No (go to 3.2)

3.1 B

Disclose wet testing conditions, including test duration (chronic or acute), the organisms tested, and the testing results. Provide any results of toxicity identification evaluations (TIE) or toxicity reduction evaluations (TRE) if applicable. Please indicate the conclusions of the test(s) including any pollutants identified as causing toxicity and steps the facility is taking to remedy the toxicity.

3.2 CONTRACT ANALYSIS INFORMATION

Were any of the analyses reported herein, above, or on Table 1 performed by a contract laboratory or consulting firm?

☒ Yes (list the name, address, telephone number, and pollutants analyzed by each laboratory or firm.) ☐ No (go to 4.0)

A. LAB NAME	B. ADDRESS	C. TELEPHONE (area code and number)	D. POLLUTANTS ANALYZED (list or group)
Teklab, Inc.	5445 Horseshoe Lake Rd Collinsville, IL 62234	618-344-1004	Boron, Copper, Lead, Zinc

4.0 STORMWATER No stormwater associated with industrial activity.			
4.1 Do you have industrial stormwater discharges from the site? If so, attach a site map outlining drainage areas served by each outfall. Indicate the following attributes within each drainage area: pavement or other impervious surfaces; buildings; outdoor storage areas; material loading and unloading areas; outdoor industrial activities; structural stormwater control measures; hazardous waste treatment, storage, and disposal units; and wells or springs in the area.			
OUTFALL NUMBER	TOTAL AREA DRAINED (PROVIDE UNITS)	TYPES OF SURFACES (VEGETATED, STONE, PAVED, ETC)	BEST MANAGEMENT PRACTICES EMPLOYED; INCLUDE STRUCTURAL BMPs AND TREATMENT DESIGN FLOW FOR BMPs DESCRIBE HOW FLOW IS MEASURED

4.2 STORMWATER FLOWS
 Provide the date of sampling with the flows, and how the flows were estimated.

SIGNATORY REQUIREMENTS

5.0 CERTIFICATION

 I certify under penalty of law that this document and all attachments were prepared under my direction or supervision in accordance with a system designed to assure that qualified personnel properly gather and evaluate the information submitted. Based on my inquiry of the person or persons who manage the system, or those persons directly responsible for gathering the information, the information submitted is, to the best of my knowledge and belief, true, accurate and complete. I am aware that there are significant penalties for submitting false information, including the possibility of fine and imprisonment for knowing violations.

NAME AND OFFICIAL TITLE (TYPE OR PRINT) Jody McCall, Environmental Management Officer	TELEPHONE NUMBER WITH AREA CODE 573-638-9514
SIGNATURE (SEE INSTRUCTIONS) <div style="font-family: cursive; font-size: 1.5em;">Jody L. McCall</div>	DATE SIGNED 11 March 2020

See attached analytical report for sample conducted on 5/30/18. The lagoon wet well was analyzed for Boron, Copper, Lead, and Zinc per the permit.

SEE INSTRUCTIONS; PLEASE PRINT OR TYPE.

You may report some or all of this information on separate sheet (use similar format) instead of completing these pages.

FORM C TABLE 1 FOR 3.0 - ITEMS A AND B

EFFLUENT (AND INTAKE) CHARACTERISTICS								THIS OUTFALL IS:		OUTFALL NO.
3.0 PART A – You must provide the results of at least one analysis for every pollutant in Part A. Complete one table for each outfall or proposed outfall. See instructions.										
1. POLLUTANT	2. VALUES							3. UNITS (specify if blank)		
	A. MAXIMUM DAILY VALUE		B. MAXIMUM 30 DAY VALUES		C. LONG TERM AVERAGE VALUES		D. NO. OF ANALYSES	A. CONCENTRATION	B. MASS	
	(1) CONCENTRATION	(2) MASS	(1) CONCENTRATION	(2) MASS	(1) CONCENTRATION	(2) MASS				
A. Biochemical Oxygen Demand, 5-day (BOD ₅)										
B. Chemical Oxygen Demand (COD)										
C. Total Organic Carbon (TOC)										
D. Total Suspended Solids (TSS)										
E. Ammonia as N										
F. Flow	VALUE		VALUE		VALUE			MILLIONS OF GALLONS PER DAY (MGD)		
G. Temperature (winter)	VALUE		VALUE		VALUE			°F		
H. Temperature (summer)	VALUE		VALUE		VALUE			°F		
I. pH	MINIMUM		MAXIMUM		AVERAGE			STANDARD UNITS (SU)		

3.0 PART B – Mark "X" in column 2A for each pollutant you know or have reason to believe is present. Mark "X" in column 2B for each pollutant you believe to be absent. If you mark Column 2A for any pollutant, you must provide the results for at least one analysis for the pollutant. Complete one table for each outfall (intake). Provide results for additional parameters not listed here in Part 3.0 C.

1. POLLUTANT AND CAS NUMBER (if available)	2. MARK "X"		3. VALUES						4. UNITS		
	A. BELIEVED PRESENT	B. BELIEVED ABSENT	A. MAXIMUM DAILY VALUE		B. MAXIMUM 30 DAY VALUES		C. LONG TERM AVERAGE VALUES		D. NO. OF ANALYSES	A. CONCENTRATION	B. MASS
			CONCENTRATION	MASS	CONCENTRATION	MASS	CONCENTRATION	MASS			

Subpart 1 – Conventional and Non-Conventional Pollutants

A. Alkalinity (CaCO ₃)			MINIMUM		MINIMUM		MINIMUM				
B. Bromide (24959-67-9)											
C. Chloride (16887-00-6)											
D. Chlorine, Total Residual											
E. Color											
F. Conductivity											
F. Cyanide, Amenable to Chlorination											

1. POLLUTANT AND CAS NUMBER (if available)	2. MARK "X"		3. VALUES							4. UNITS	
	A. BELIEVED PRESENT	B. BELIEVED ABSENT	A. MAXIMUM DAILY VALUE		B. MAXIMUM 30 DAY VALUE		C. LONG TERM AVERAGE VALUE		D. NO. OF ANALYSES	A. CONCENTRATION	B. MASS
			CONCENTRATION	MASS	CONCENTRATION	MASS	CONCENTRATION	MASS			
Subpart 1 – Conventional and Non-Conventional Pollutants (Continued)											
G. <i>E. coli</i>											
H. Fluoride (16984-48-8)											
I. Nitrate plus Nitrate (as N)											
J. Kjeldahl, Total (as N)											
K. Nitrogen, Total Organic (as N)											
L. Oil and Grease											
M. Phenols, Total											
N. Phosphorus (as P), Total (7723-14-0)											
O. Sulfate (as SO ₄) (14808-79-8)											
P. Sulfide (as S)											
Q. Sulfite (as SO ₃) (14265-45-3)											
R. Surfactants											
S. Trihalomethanes, Total											
Subpart 2 – Metals											
1M. Aluminum, Total Recoverable (7429-90-5)											
2M. Antimony, Total Recoverable (7440-36-9)											
3M. Arsenic, Total Recoverable (7440-38-2)											
4M. Barium, Total Recoverable (7440-39-3)											
5M. Beryllium, Total Recoverable (7440-41-7)											
6M. Boron, Total Recoverable (7440-42-8)											
7M. Cadmium, Total Recoverable (7440-43-9)											
8M. Chromium III Total Recoverable (16065-83-1)											
9M. Chromium VI, Dissolved (18540-29-9)											
10M. Cobalt, Total Recoverable (7440-48-4)											

1. POLLUTANT AND CAS NUMBER (if available)	2. MARK "X"		3. VALUES							4. UNITS	
	A. BELIEVED PRESENT	B. BELIEVED ABSENT	A. MAXIMUM DAILY VALUE		B. MAXIMUM 30 DAY VALUE		C. LONG TERM AVERAGE VALUE		D. NO. OF ANALYSES	A. CONCENTRATION	B. MASS
			CONCENTRATION	MASS	CONCENTRATION	MASS	CONCENTRATION	MASS			
Subpart 2 – Metals (Continued)											
11M. Copper, Total Recoverable (7440-50-8)											
12M. Iron, Total Recoverable (7439-89-6)											
13M. Lead, Total Recoverable (7439-92-1)											
14M. Magnesium, Total Recoverable (7439-95-4)											
15M. Manganese, Total Recoverable (7439-96-5)											
16M. Mercury, Total Recoverable (7439-97-6)											
17M. Methylmercury (22967926)											
18M. Molybdenum, Total Recoverable (7439-98-7)											
19M. Nickel, Total Recoverable (7440-02-0)											
20M. Selenium, Total Recoverable (7782-49-2)											
21M. Silver, Total Recoverable (7440-22-4)											
22M. Thallium, Total Recoverable (7440-28-0)											
23M. Tin, Total Recoverable (7440-31-5)											
24M. Titanium, Total Recoverable (7440-32-6)											
25M. Zinc, Total Recoverable (7440-66-6)											
Subpart 3 – Radioactivity											
1R. Alpha Total											
2R. Beta Total											
3R. Radium Total											
4R. Radium 226 plus 228 Total											

INSTRUCTIONS FOR FILLING OUT APPLICATION FOR NPDES DISCHARGE PERMIT – FORM C –
MANUFACTURING, COMMERCIAL, MINING, SILVICULTURE OPERATIONS, PROCESS WASTEWATER, NON-
PROCESS WASTEWATER, AND INDUSTRIAL STORMWATER DISCHARGES.

All applicable sections must be filled in when the application is submitted. The form must be signed as indicated. This application is to be completed only for facilities with a discharge. Non-discharging (land application facilities) should fill out the appropriate forms for the activity. Include any area with potential discharge, even if there is normally no discharge. If this form is not adequate for you to describe your existing operations, then sufficient information should be attached so an evaluation of the discharges can be made. Attach additional sheets as necessary for any additional information. If an applicant believes previous outfalls are no longer applicable to the facility, please indicate so. Certain parts of the application may be submitted electronically, such as extensive analytical data, or project plans relating to improvements. This may be included using a thumb drive or CD. If extensive data is submitted without an electronic copy, the department may request the submission at a later time so the permit writer can mathematically evaluate the data. If you have any questions regarding this form please contact the Water Protection Program Operating Permits Administrative Assistant at 800-361-4827 or 573-571-6825 and you will be directed to a permit writer.

GENERAL INFORMATION

1.0 Name of Facility – By what title or name is this facility known? Has the official name changed? Please indicate both the previous and current name you wish to be listed on the permit.

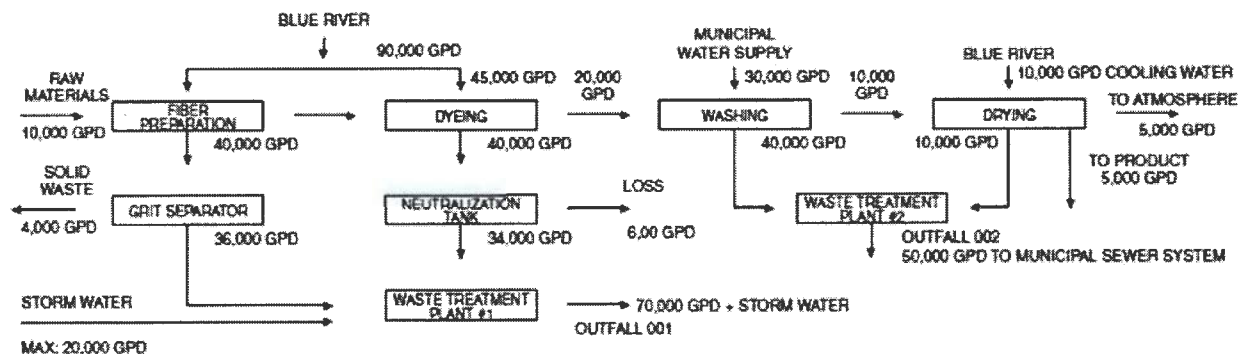
1.1 Operating permit number as assigned (MO-#####)

1.2 Indicate if this is a new facility or if there are any new discharges. Has the facility completed an antidegradation review? Is this facility being moved from a general permit to a site specific permit? If so, indicate general permit number.

1.3 Self-explanatory.

FLOWS, TYPE, AND FREQUENCY

2.0 The line drawing should show the route taken by water in your facility from intake to discharge. Show all operations contributing wastewater, including process and production areas, sanitary flows, cooling water, and stormwater runoff. Indicate any alternate treatment trains available. You may group similar operations into a single unit labeled to correspond to the more detailed listing. More than one drawing may be required depending on the complexity of the system. The water balance should show average and maximum flows. Show all significant losses of water to: products, atmosphere, public sewer systems; both storm sewer and sewer. You should use actual measurements whenever available; otherwise, use your best estimate. An example of an acceptable line drawing appears below.



2.1 List all sources of wastewater to each outfall. Operations may be described in general terms (for example, "dye-making reactor" or a "distillation tower"). You may estimate the flow contributed by each source if no data is available, and for stormwater, you may use any reasonable measure of duration, volume, or frequency. For each treatment unit, indicate its size, flow rate, and retention time, and describe the ultimate disposal of any solid or liquid wastes not discharged. Treatment units should be listed in order and you should select the proper code from Table A to fill in column 3B for each treatment unit. Insert "XX" into column 3B if no code corresponds to a treatment unit you list.

TABLE A – CODES FOR TREATMENT UNITS

PHYSICAL TREATMENT PROCESSES			
1-A	Ammonia Stripping	1-M	Grit Removal
1-B	Dialysis	1-N	Microstraining
1-C	Diatomaceous Earth Filtration	1-O	Mixing
1-D	Distillation	1-P	Moving Bed Filters
1-E	Electrodialysis	1-Q	Multimedia Filtration
1-F	Evaporation	1-R	Rapid Sand Filtration
1-G	Flocculation	1-S	Reverse Osmosis (Hyper Filtration)
1-H	Flotation	1-T	Screening
1-I	Foam Fractionation	1-U	Sedimentation (Settling)
1-J	Freezing	1-V	Slow Sand Filtration
1-K	Gas-Phase Separation	1-W	Solvent Extraction
1-L	Grinding (Comminutors)	1-X	Sorption
CHEMICAL TREATMENT PROCESSES			
2-A	Carbon Absorption	2-G	Disinfection (Ozone)
2-B	Chemical Oxidation	2-H	Disinfection (Other)
2-C	Chemical Precipitation	2-I	Electrochemical Treatment
2-D	Coagulation	2-J	Ion Exchange
2-E	Dechlorination	2-K	Neutralization
2-F	Disinfection (Chlorine)	2-L	Reduction
BIOLOGICAL TREATMENT PROCESSES			
3-A	Activated Sludge	3-E	Pre-Aeration
3-B	Aerated Lagoons	3-F	Spray Irrigation/Land Application
3-C	Anaerobic Treatment	3-G	Stabilization Ponds
3-D	Nitrification-Denitrification	3-H	Trickling Filtration
OTHER PROCESSES			
4-A	Discharge to Surface Water	4-C	Reuse/Recycle of Treated Effluent
4-B	Ocean Discharge Through Outfall	4-D	Underground Injection
SLUDGE TREATMENT AND DISPOSAL PROCESSES			
5-A	Aerobic Digestion	5-M	Heat Drying
5-B	Anaerobic Digestion	5-N	Heat Treatment
5-C	Belt Filtration	5-O	Incineration
5-D	Centrifugation	5-P	Land Application
5-E	Chemical Conditioning	5-Q	Landfill
5-F	Chlorine Treatment	5-R	Pressure Filtration
5-G	Composting	5-S	Pyrolysis
5-H	Drying Beds	5-T	Sludge Lagoons
5-I	Elutriation	5-U	Vacuum Filtration
5-J	Flotation Thickening	5-V	Vibration
5-K	Freezing	5-W	Web Oxidation
5-L	Gravity Thickening		

2.2 A discharge is intermittent unless it occurs without interruption during the operating hours of the facility, except for infrequent shutdowns for maintenance, process changes, or other similar activities. A discharge is seasonal if it occurs only during certain parts of the year. Fill in every applicable column in this item for each source of intermittent or seasonal discharges. Base your answers on actual data whenever available; otherwise, provide your best estimate. Report the highest daily value for flow rate and total volume in the "Maximum Daily" columns. Report the average of all daily values measures during days when discharge occurred within the last year in the "Long Term Average" columns.

PRODUCTION

2.3 A. All effluent limitation guidelines (ELGs) promulgated by EPA appear in the Federal Register and are published annually in 40 CFR Subchapter N (400-499). A guideline applies to you based on the applicability sections within each subpart. If you are unsure you are covered by an ELG, check with your Missouri Department of Natural Resources' Regional Office. You must check yes if an applicable effluent guideline has been promulgated, even if the guideline limitations are being contested in court. If you believe a promulgated effluent guideline has been remanded for reconsideration by a court and does not apply to your operations, you may check no. The ELG number and subpart(s) must be included.

2.3 B. An ELG is expressed in terms of production (or other measure of operation) if the limitations are expressed as mass of pollutant per operational parameter; for example, "pounds of BOD per cubic foot of logs from which bark is removed," or "pounds of TSS per megawatt hour of electrical energy consumed by smelting furnace." An example of a guideline not expressed in terms of a measure of operation is one which limits the concentration of pollutants, or requires no discharge of the wastewater.

2.3 C. This item must be completed if you checked "yes" to item B. The production information requested here is necessary to apply effluent guidelines to your facility and you may not claim it as confidential. However, you do not have to indicate how the reported information was calculated. Report quantities and the units of measurement used in the applicable effluent guideline. The data provided must be a measure of actual operation over a one month period, such as the production for the highest month during the last twelve months, or the monthly average production for the highest year of the last five years, or other reasonable measure of actual operation, but may not be based on design capacity or on predictions of future increases in operation. This data must be concurrent of facility operations.

2.4 IMPROVEMENTS If you check yes to this question, complete all parts of the table, or attach a copy of any previous submission you have made containing the same information. You are not required to submit a description of future pollution control projects if you do not wish to, or if none are planned.

2.5 SLUDGE MANAGEMENT If the facility generates any sludge or biosolids, please indicate where the sludge accumulates (lagoon, tank, etc.) and the methods of disposal. Please include the volume and frequency of sludge removal/disposal and any haulers used. Please indicate if the facility composts, incinerates, landfills, stores, sells, or other methods of eliminating the sludge from lagoons or holding tanks. Consider submitting a sludge or biosolids management plan electronically if additional description is needed.

DATA COLLECTION AND REPORTING REQUIREMENTS FOR APPLICANTS

3.0 This section requires collection and reporting of data on pollutants discharged from each outfall, including stormwater outfalls, non-process wastewater, and any intake data you wish to provide. Parts A, B, and C address different sets of pollutants and must be completed in accordance with the specific instructions for the part. All data must be reported as a concentration **and** as total mass. You may report some or all of the required data by attaching separate sheets of paper.

3.0 A. and B. These sections are found on Table 1. Complete a separate table for each outfall and intake.

3.0 A. Requires reporting at least one analysis for each pollutant. Part A must be completed by all applicants for all outfalls, including outfalls containing only noncontact cooling water, stormwater runoff, or other discharges; intake values are not required in this Part. Upon written request, (email is suitable) prior to submitting the application, the department may waive the requirements to test for one or more of these pollutants upon determining testing for the pollutant(s) is not applicable for your effluent.

3.0 B. Mark "X" in either "Believed Present", Column 2A, or "Believed Absent", Column 2B, for each pollutant, based on your best estimate, and test those you believe present. Base your determination a pollutant is present in, or absent from, your discharge on your knowledge of your raw materials, source water, maintenance chemicals, intermediate, byproduct, and final products, and any previous analyses known to you of the facility's effluent, or of any similar effluent. If either chloride or sulfate is believed present, the department asks you to test for both chloride and sulfate. If you expect a pollutant is present as a result your intake water, you should mark "Believed Present" and analyze for the pollutant. Provide analysis of the intake or source water as well; this includes water withdrawn from wells or obtained from a potable water source. Presence of a pollutant in the discharge from sourced water does not eliminate disclosure requirements. If a

pollutant is reported as not present, the pollutant will be considered “believed absent” for the purposes of application shield.

3.0 A and B Continued

Use the following abbreviations (or other as applicable) in Column 4, “Units”. Mass must be specified as per day, month, or year.

CONCENTRATION		MASS	
ppm	parts per million	lbs	pounds
mg/L	milligrams per liter	ton	tons (English tons)
ppb	parts per billion	mg	Milligrams
ug/L	micrograms per liter	g	grams
pCi/L	picocuries per liter	kg	kilograms
		T	tonnes (metric tons)

MAXIMUM DAILY VALUE. If you measure a pollutant only once, complete only the “Maximum Daily Value” columns and insert “1” into the “number of analyses” in Column D. The Missouri Department of Natural Resources may require you to conduct additional analyses to further characterize your discharge. If the pollutant is sampled but not detected, a less than “<” symbol should be used next to the detection limit (or laboratory reporting limit). Simply stating “below detection limits” without quantifying the limit of detection may not be appropriate and additional information may be required.

MAXIMUM 30 DAY VALUES. “Maximum 30 Day Values” are not compulsory but should be filled out if data is available. The department suggests at least 4 samples (one per week) be collected over a one month period for averaging purposes, but is not required. Determine the average of all daily values taken during one calendar month, and report the highest average of all daily values taken during all calendar months, and report the highest average in Column B. Column D must show the number of samples used in the calculation.

LONG TERM AVERAGES. “Long Term Average Values” are not compulsory but should be filled out if data is available. Determine the long term average of all the data and report in Column C. Column D must show the number of samples used in the calculations. The facility should include a statement describing the timeframe of the data used in the calculations. Consider including an electronic copy of the data with the application.

SAMPLING. The collection of samples for analyses should be supervised by a person experienced in performing sampling of industrial wastewater and/or stormwater. You may contact your Missouri Department of Natural Resources’ Regional Office for detailed guidance on sampling techniques and for answers to specific questions. Any specific requirements contained in the applicable analytical methods should be followed for sample containers, sample preservation, holding times, the collection of duplicate or blank samples, etc. The time when you sample should be representative of your normal operation, with all processes contributing wastewater in normal operation, and with your treatment system operating properly with no system upsets. Samples should be collected from the center of the flow channel, at a site specified in your present permit, or for new discharges, at any site adequate for the collection of a representative sample.

GRAB SAMPLE. An individual sample of sufficient volume for analysis, collected at a randomly selected time, over a period not exceeding 15 minutes, which is representative of the discharge. Grab samples must be used for temperature, pH, total residual chlorine, oil and grease, *E. coli*, and any pollutant considered to be volatile. Grab samples are typically appropriate for stormwater.

COMPOSITE SAMPLE. Use composite sampling (if available) for all pollutants (except above). A combination of at least eight sample aliquots of at least 100 milliliters, collected at periodic intervals during the operating hours of a facility over a 24 hour period. For volatile pollutants, aliquots must be combined in the laboratory immediately before analysis. The composite must be proportional; either time interval proportional, or flow proportional. Aliquots may be collected manually or automatically.

ANALYSIS. You must use test methods promulgated in 40 CFR Part 136 for all analyses. The facility must use a sufficiently sensitive method to determine compliance with Missouri Water Quality Standards in accordance with Standard Conditions Part I. If no method has been promulgated for a particular pollutant, you may use any suitable method for measuring the level of the pollutant in your discharge. If there is no promulgated method, your attached description should include the preservation techniques, sample holding times, the quality control measures which you used, and any other

pertinent information, such as filtering or what fraction the method detects. For obscure methods or new contaminants, consider including an electronic copy of the method with the application and the laboratory analysis sheets.

IDENTICAL OUTFALL CONSIDERATION. If you have two or more substantially identical outfalls, you may submit the results of the analysis for one substantially identical outfall in its place. Identify which outfall you did test and describe why the outfalls which you did not test are substantially identical to the outfall you did test.

REPORTING OF INTAKE DATA. You are not required to report intake data unless you wish apply for "net" effluent limitations for one or more pollutants. Net limitations are technology limits adjusted by subtracting the level of the pollutant present in the intake water from the discharge. National Pollutant Discharge Elimination System (NPDES) regulations allow net limitations only in certain circumstances. To demonstrate eligibility, report the maximum and average of the results of analyses on the intake water, attach a statement the intake water is drawn from the same body of water into which the discharge is made, and a statement how the pollutant level is reduced by the wastewater treatment. When applicable, a demonstration to the extent the pollutants in the intake vary physically, chemically, or biologically from the pollutants contained in the discharge; for example, when the pollutant represents a class of compounds.

3.0. C. requires listing any pollutants from "TABLE B – TOXIC POLLUTANTS AND HAZARDOUS SUBSTANCES REQUIRED TO BE IDENTIFIED BY APPLICANTS IF EXPECTED TO BE PRESENT" you believe to be present and explain why you believe them to be present. If you have analytical data, you must report it. You may include other pollutants not listed below but present in your discharge in 3.0 C. Please provide Chemical Abstract Service (CAS) numbers for any additional pollutants described. If the facility is required to complete Form D, duplication of the parameters here is not required.

TABLE B – TOXIC POLLUTANTS AND HAZARDOUS SUBSTANCES REQUIRED TO BE IDENTIFIED BY APPLICANTS IF EXPECTED TO BE PRESENT		
TOXIC POLLUTANT	HAZARDOUS SUBSTANCES	HAZARDOUS SUBSTANCES
Asbestos	Dimethylamine	Napthenic acid
HAZARDOUS SUBSTANCES	Dintrobenzene	Nitrotoluene
Acetaldehyde	Diquat	Parathion
Allyl alcohol	Disulfoton	Phenolsulfonate
Allyl chloride	Diuron	Phosgene
Amyl acetate	Epichlorohydrin	Propargite
Aniline	Ethion	Propylene oxide
Benzonitrile	Ethylene diamine	Pyrethrins
Benzyl chloride	Ethylene dibromide	Quinoline
Butyl acetate	Formaldehyde	Resorcinol
Butylamine	Furfural	Strontium
Captan	Guthion	Strychnine
Carbaryl	Isoprene	Sytrene
Carbofuran	Isopropanolamine	2,4,5-T (2,4,5-Trichloro-phenoxyacetic acid)
Carbon disulfide	Kelthane	TDE (Tetrachlorodiphenyl ethane)
Chlorpyrifos	Kepone	2, 4, 5-TP (2-(2,4,5-Trichloro-phenoxy) propanoic acid)
Coumaphos	Malathion	Trichlorofon
Cresol	Mercaptodimethur	Triethanolamine
Crotonaldehyde	Methoxychlor	Triethaylamine
2,4-D (2,4-Dichloro-Phenoxyacetic acid)	Methyl mercaptan	Uranium
Diazinon	Methyl parathion	Vanadium
Dicamba	Mevinphos	Vinyl acetate
Dichlobenil	Mexacarbate	Xylene
2,2-Dichloropropionic acid	Monethyl amine	Xylenol
Dichlorvos	Monomethyl amine	Zirconium
Diethylamine	Nalad	

3.1 Self-explanatory.

3.2 Self-explanatory.

4.0 STORMWATER [10 CSR 20-6.200(2)(C)1.]

In accordance with 10 CSR 20-6.200(2)(C)1.E(I) and (II), the facility must sample the stormwater for any pollutant listed in the permit for process wastewater discharges and/or the applicable Effluent Limitation Guideline. All industrial stormwater must be sampled for parameters listed in 10 CSR 20-6.200(2)(C)1.E.(III); these are: oil and grease, pH, biochemical oxygen demands (BOD₅), chemical oxygen demands (COD), total suspended solids (TSS), conductivity, total phosphorus, total Kjeldahl nitrogen, and nitrate plus nitrite nitrogen.

4.1 Indicate the outfall numbers for industrial stormwater discharges. Provide the area drained by each outfall. Indicate the type and percentages of surface(s), for example: 60% grass or vegetated areas, 10% non-vegetated soils, 30% pavement, etc., the outfall drains. The facility must indicate any structural best management practices, such as settling/retention, rain garden/infiltration, filter socks, etc, employed at each outfall.

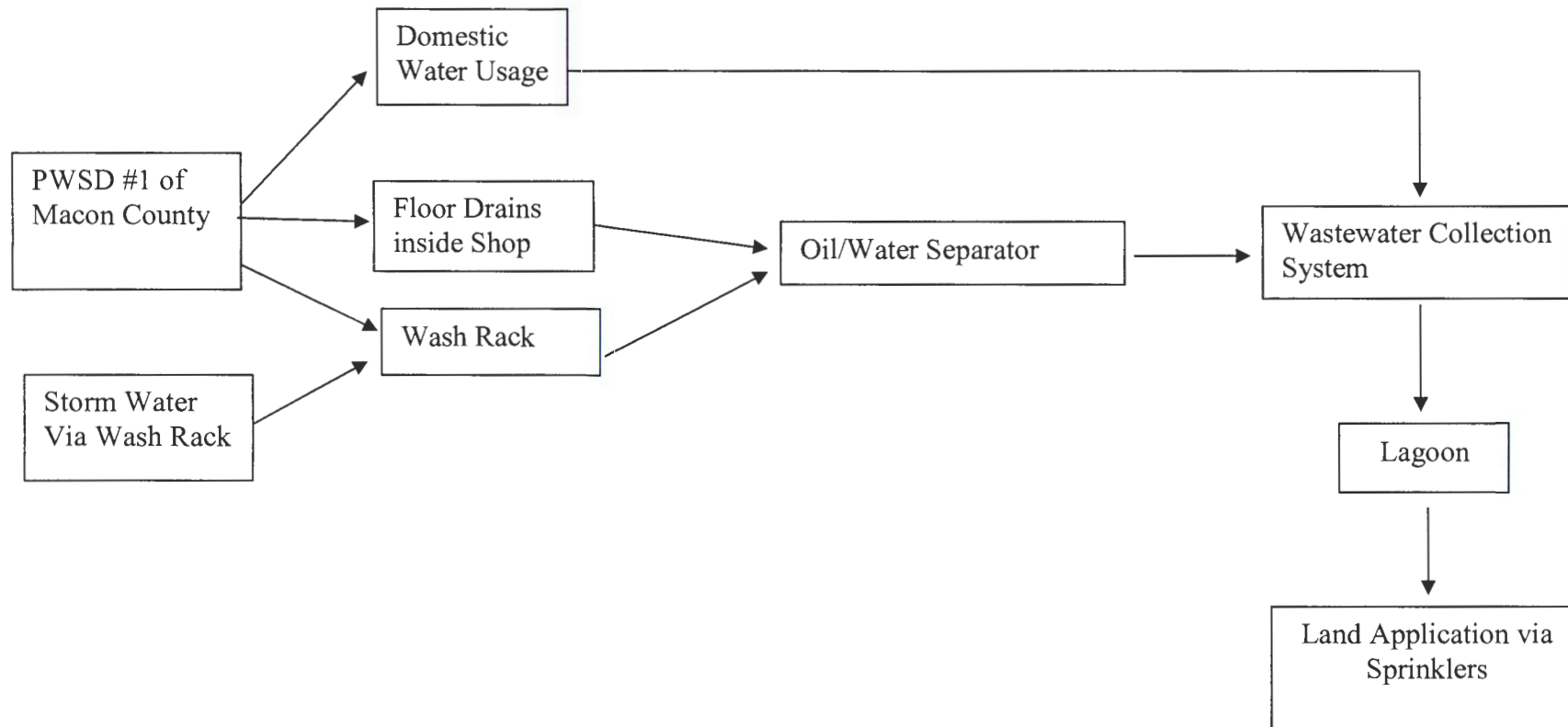
4.2 Describe the method used to determine the flow rate in accordance with 10 CSR 20-6.200(2)(C)1., and the flow rate; submit the date and duration of the storm event from which the samples were taken.

5.0 SIGNATORY REQUIREMENTS The Clean Water Act provides for severe penalties for submitting false information on this application form. Section 309(c)(2) of the Clean Water Act provides "Any person who knowingly makes any false statement, representation, or certification in any application . . . shall upon conviction, be punished by a fine of no more \$10,000 or by imprisonment for not more than six months, or both.

All applications must be signed as follows and the signature must be original. For a corporation: by an officer having responsibility for the overall operation of the regulated facility or activity or for environmental matters. For a partnership or sole proprietorship: by a general partner or the proprietor. For a municipal, state, federal or other public facility: by either a principal executive officer or by an individual having overall responsibility for environmental matters at the facility.

Macon National Guard Training Site

Water Flow through Facility



Water is obtained from the PWSD #1 of Macon County. Water used at the wash racks and any water coming from the shop floor drains is routed through an oil water separator. Domestic wastewater along with water that has passed through the oil water separators enters the wastewater collection system and is directed either by gravity or via lift station to the wastewater lagoon. After passing through the lagoon, wastewater is land applied via a sprinkler system.



Laboratory Results

<http://www.teklabinc.com/>

Client: Missouri Army National Guard (MOARNG)

Work Order: 18051950

Client Project: 812S00EN88J005

Report Date: 04-Jun-18

Lab ID: 18051950-001

Client Sample ID: 2018MTS001

Matrix: AQUEOUS

Collection Date: 05/30/2018 9:00

Analyses	Certification	RL	Qual	Result	Units	DF	Date Analyzed	Batch
EPA 600 4.1.4, 200.7R4.4, METALS BY ICP (TOTAL)								
Boron	NELAP	0.0200		0.0308	mg/L	1	06/01/2018 19:24	142410
Copper	NELAP	0.0050		< 0.0050	mg/L	1	06/01/2018 19:24	142410
Lead	NELAP	0.0150		< 0.0150	mg/L	1	06/01/2018 19:24	142410
Zinc	NELAP	0.0100		< 0.0100	mg/L	1	06/01/2018 19:24	142410

pg. _____ of _____ Work order # 18051950

Client:	Missouri Army National Guard (MOARNG)		
Address:	6819B N Boundary Road		
City / State / Zip	Jefferson City, MO 65101		
Contact:	Angela Neal	Phone:	(573) 638-9501
E-Mail:	angela.m.neal.nfg@mail.mil	Fax:	(573) 638-9511
	angela.m.neal.30.nfg@mail.mil		

Client Comments:[illegible]

7/5/18

Philip Ryan Wilson
Professional Engineer
MO # PE-2008019618



107 Butler

**OFFICE OF ADJUTANT
GENERAL
DIVISION OF FACILITIES
MANAGEMENT,
DESIGN AND CONSTRUCTION**

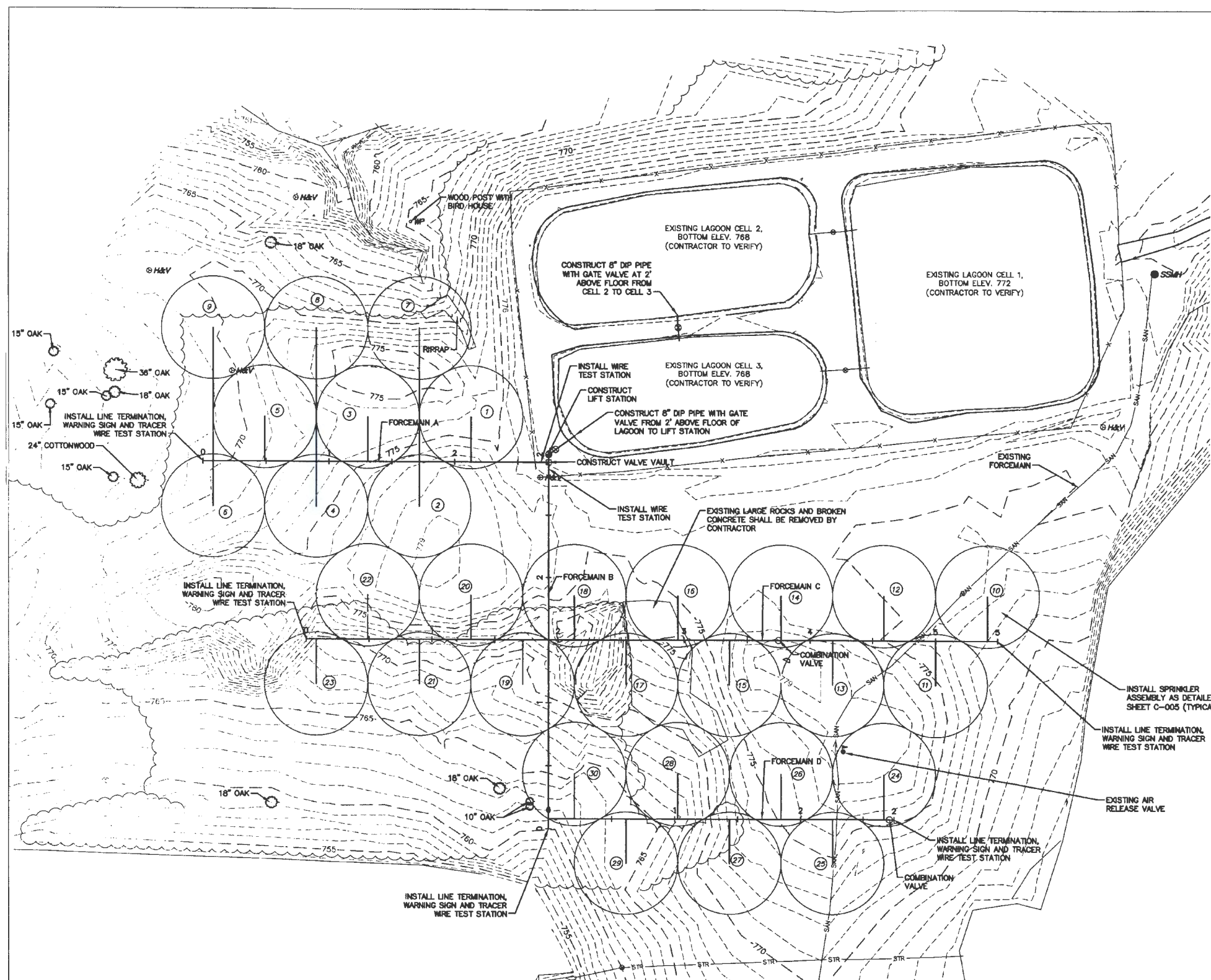
Missouri Army National Guard

Macon Training Site
Macon, Missouri

REVISION: _____
DATE: _____
REVISION: _____
DATE: _____
REVISION: _____
DATE: _____
ISSUE DATE: 10/08/2015

SHEET TITLE:
**IRRIGATION
SITE PLAN**

C-001



Line Segment	Main Line Size Inches	Main Line Length feet	Sprinkler	Sprinkler Line Size Inches	Sprinkler Line Length feet
Pump Station to Valve Vault	4	15.0	--	--	--
Forcemain A					
Valve Vault to A1	2	61.5	A1	0.75	35.5
A1 to A2	2	41.0	A2	0.75	35.5
--	--	--	A7	0.75	106.5
A2 to A3	2	41.0	A3	0.75	35.5
A3 to A4	1.5	41.0	A4	0.75	35.5
--	--	--	A8	0.75	106.5
A4 to A5	1	41.0	A5	0.75	35.5
A5 to A6	1	41.0	A6	0.75	35.5
--	--	--	A9	0.75	106.5
Forcemain B					
Valve Vault to FM C	3	142.0	--	--	--
FM C to FM D	2	142.0	--	--	--
Forcemain C					
FM B to C19	1.5	20.5	C19	0.75	35.5
C19 to C20	1.5	41.0	C20	0.75	35.5
C20 to C21	1	41.0	C21	0.75	35.5
C21 to C22	1	41.0	C22	0.75	35.5
C22 to C23	0.75	41.0	C23	0.75	35.5
FM B to C18	2	20.5	C18	0.75	35.5
C18 to C17	2	41.0	C17	0.75	35.5
C17 to C16	2	41.0	C16	0.75	35.5
C16 to C15	2	41.0	C15	0.75	35.5
C15 to C14	1.5	41.0	C14	0.75	35.5
C14 to C13	1.5	41.0	C13	0.75	35.5
C13 to C12	1	41.0	C12	0.75	35.5
C12 to C11	1	41.0	C11	0.75	35.5
C11 to C10	0.75	41.0	C10	0.75	35.5
Forcemain D					
FM B to D30	2	20.5	D30	0.75	35.5
D30 to D29	2	41.0	D29	0.75	35.5
D29 to D28	1.5	41.0	D28	0.75	35.5
D28 to D27	1.5	41.0	D27	0.75	35.5
D27 to D26	1	41.0	D26	0.75	35.5
D26 to D25	1	41.0	D25	0.75	35.5
D25 to D24	0.75	41.0	D24	0.75	35.5

6/23/201

NOTES:

1. EACH SPRINKLER SHALL DISCHARGE A MAXIMUM OF 3.4 GALLONS PER MINUTE AND COVER A FULL-CIRCLE AREA WITH A RADIUS OF 41 FEET.
2. TOTAL WETTED AREA SHALL BE A MINIMUM OF 3.0 ACRES. AVERAGE IRRIGATION RATE SHALL NOT EXCEED 0.06 INCHES PER HOUR.
3. SPRINKLERS SHALL BE SPACED SO THAT WETTED AREAS DO NOT OVERLAP.

LEGEND

- | | |
|---------|-------------------------------------|
| • FPST | FENCE POST |
| • GTPST | GATE POST |
| • GA | GUY ANCHOR |
| • MP | WOOD POST |
| □ PP | POWER POLE |
| ● SSMH | SANITARY SEWER MANHOLE |
| ○ H&V | HORIZONTAL & VERTICAL CONTROL POINT |
| • TBM | TEMP BENCHMARK |
| • | EXISTING VALVE |
| — STR | EXISTING STORM SEWER |
| — SAN | EXISTING SANITARY SEWER |

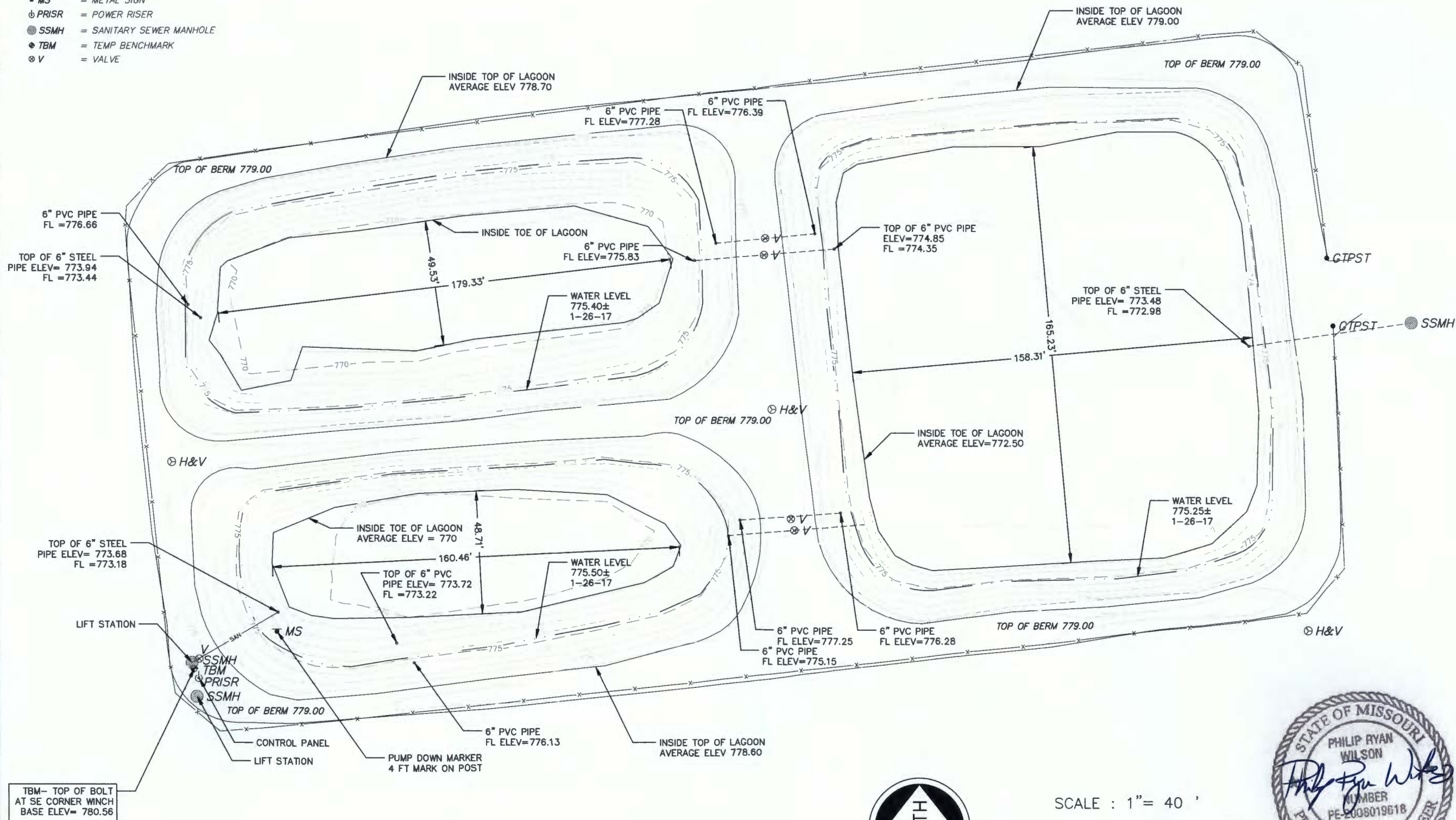
SITE PLAN




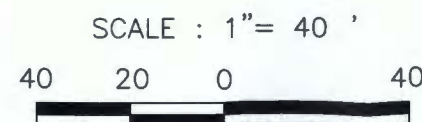
SCALE : 1" = 40'

LEGEND

- GTPST = GATE POST
- ⊙ H&V = HORIZONTAL & VERTICAL CONTROL POINT
- ⊙ MS = METAL SIGN
- ⊙ PRISR = POWER RISER
- ⊙ SSMH = SANITARY SEWER MANHOLE
- ⊙ TBM = TEMP BENCHMARK
- ⊙ V = VALVE



TOPOGRAPHIC VIEW



L:\170018-010\CAD\SURVEY\170018\TOP.DWG
 DATE: 3/8/2017
 BY: MOOTS
 XREF DWG1: NONE
 XREF DWG2: NONE
 XREF DWG3: NONE

TBM- TOP OF BOLT
 AT SE CORNER WINCH
 BASE ELEV= 780.56

NO.	DATE	REVISIONS	BY	APPD
1				
2				
3				
4				
5				

Designed By: _____
 Drawn By: EBM
 Checked By: _____
 Issue Date: _____

SHAFER, KLINE & WARREN, INC.
 107 Butler Street, Macon, MO 63552-1628
 660/385-6441 FAX: 660/385-6614
 OFFICE LOCATIONS:
 Macon, MO
 Columbia, MO
 Houston, TX
 Lenexa, KS
 North Kansas City, MO
 Tulsa, OK



MISSOURI NATIONAL GAURO
 DIVISION (NGMO-FD)
 MAON TRAINING SITE
 DOMESTIC LAGOON VOLUMES

170018-010
 SHEET NO.
C1

COPYRIGHT © - 2017 - SHAFER, KLINE & WARREN INC.
 MISSOURI CERTIFICATE OF AUTHORITY: 000143