

STATE OF MISSOURI
DEPARTMENT OF NATURAL RESOURCES
MISSOURI CLEAN WATER COMMISSION



MISSOURI STATE OPERATING PERMIT

In compliance with the Missouri Clean Water Law, (Chapter 644 R.S. Mo. as amended, hereinafter, the Law), and the Federal Water Pollution Control Act (Public Law 92-500, 92nd Congress) as amended,

Permit No. MO-0138231

Owner: Hong Hong Chen
Address: 11417 Oak Road, Neosho, MO 64850

Continuing Authority: Missouri Walnut, LLC
Address: 11417 Oak Road, Neosho, MO 64850

Facility Name: Missouri Walnut, LLC
Facility Address: 11417 Oak Road, Neosho, MO 64850

Legal Description: SE¼, NW¼, Sec. 01, T24N, R33W, Newton County
UTM Coordinates: See Page 2

Receiving Stream: Tributary to Buffalo Creek
First Classified Stream and ID: 100K Extent-Remaining Streams (C) WBID# 3960; locally known as Buffalo Creek
USGS Basin & Sub-watershed No.: Elk (11070208-0401)

is authorized to discharge from the facility described herein, in accordance with the effluent limitations and monitoring requirements as set forth herein:

FACILITY DESCRIPTION

SIC #2421 This site is a sawmill specializing in rough-cut walnut lumber for distribution. Logs are received by truck from third parties. Logs are unloaded in the log yard and graded by size and quality. Larger, better quality logs are loaded directly into shipping containers. Remaining logs are staged in the log yard for transfer to the sawmill. Logs are cut into rough-cut lumber then stacked according to size and banded for storage and/or steaming. Process waste or wastewater is not authorized for discharge under this permit. Graded boards are loaded into containers for shipment. This facility does not require a certified wastewater operator. Domestic wastewater is managed utilizing 6 subsurface systems on site.

This permit authorizes only wastewater and stormwater discharges under the Missouri Clean Water Law and the National Pollutant Discharge Elimination System; it does not apply to other regulated areas. This permit may be appealed in accordance with Sections 640.013, 621.250, and 644.051.6 of the Law.

March 1, 2020
Effective Date

October 1, 2023
Modification Date

September 30, 2024
Expiration Date


John Hoke, Director, Water Protection Program

FACILITY DESCRIPTION (CONTINUED)

OUTFALL #001 – Water softener backwash, boiler blowdown, and stormwater

Stabilization basin treatment. Sawmill; logs are brought to the facility, unloaded, and graded by size and quality. Logs are cut, stacked, and banded for storage and/or steaming. Logs and/or boards are loaded into containers for shipment.

Legal Description: SE¼, NW¼, Sec. 01, T24N, R33W, Newton County
UTM Coordinates: X = 371286, Y = 4077434
Design Flow: 0.00035 MGD
Actual Flow: 0.00001 MGD

OUTFALL #002 – Stormwater only

Sedimentation basin treatment. Sawmill; Stormwater runoff from log storage and milling. Watershed of this outfall contains above-ground storage tanks for diesel and unleaded gasoline. The facility frequently uses heavy equipment around the facility for loading and unloading wood-based products.

Legal Description: SE¼, NW¼, Sec. 01, T24N, R33W, Newton County
UTM Coordinates: X = 371893.8, Y = 4077287.8
Maximum Flow: 8.7 MGD (based on a 10 year 24 hour storm event)

OUTFALL #003 – removed water softener backwash, and boiler blowdown at 2022 modification; routed to outfall #001. This outfall now only has authorization to discharge stormwater.

Stabilization basin treatment. Sawmill; logs are brought to the facility, unloaded, and graded by size and quality. Logs are cut, stacked, and banded for storage and/or steaming. Logs and/or boards are loaded into containers for shipment.

Legal Description: SE¼, NW¼, Sec. 01, T24N, R33W, Newton County
UTM Coordinates: X = 371286.7, Y = 4077600.7
Design Flow: 0.00035 MGD
Actual Flow: 0.066 MGD

OUTFALL #004 – Stormwater only

Sedimentation Basin treatment. Sawmill; Stormwater runoff from log storage and milling. Watershed of this outfall contains above-ground storage tanks for diesel and unleaded gasoline. The facility frequently uses heavy equipment around the facility for loading and unloading wood-based products.

Legal Description: SE¼, NW¼, Sec. 01, T24N, R33W, Newton County
UTM Coordinates: X = 371628.5, Y = 4077732
Maximum Flow: 8.7 MGD (based on a 10 year 24 hour storm event)

A. EFFLUENT LIMITATIONS AND MONITORING REQUIREMENTS

OUTFALL #001 <i>non-process wastewater and stormwater</i>	TABLE A-1 FINAL EFFLUENT LIMITATIONS AND MONITORING REQUIREMENTS					
The permittee is authorized to discharge from outfall(s) with serial number(s) as specified in the application for this permit. The final effluent limitations shall become effective on March 1, 2020 and remain in effect until expiration of the permit. Such discharges shall be controlled, limited, and monitored by the permittee as specified below:						
EFFLUENT PARAMETERS	UNITS	FINAL EFFLUENT LIMITATIONS			MONITORING REQUIREMENTS	
		DAILY MAXIMUM	WEEKLY AVERAGE	MONTHLY AVERAGE	MEASUREMENT FREQUENCY	SAMPLE TYPE
LIMIT SET: Q						
PHYSICAL						
Flow	MGD	*		*	once/quarter	24 hr. total
Precipitation	inches	*		*	once/quarter	24 hr. total
Temperature	°F	*		*	once/quarter	measured
CONVENTIONAL						
Chemical Oxygen Demand	mg/L	*		*	once/quarter	grab
Oil & Grease	mg/L	15		10	once/quarter	grab
pH †	SU	6.5 to 9.0		6.5 to 9.0	once/quarter	grab
Settleable Solids	mL/L/hr	1.5		1.0	once/quarter	grab
Total Suspended Solids	mg/L	*		*	once/quarter	grab
METALS						
Zinc, Total Recoverable	µg/L	188		93	once/quarter	grab
OTHER						
Chlorides	mg/L	377	188	once/quarter	grab	
Chlorides + Sulfate	mg/L	1000	1000	once/quarter	grab	
MONITORING REPORTS SHALL BE SUBMITTED <u>QUARTERLY</u> ; THE FIRST REPORT IS DUE <u>APRIL 28, 2020</u> . THERE SHALL BE NO DISCHARGE OF FLOATING SOLIDS OR VISIBLE FOAM IN OTHER THAN TRACE AMOUNTS.						

OUTFALL #002, #003, & #004 <i>Stormwater only</i>	TABLE A-2 FINAL EFFLUENT LIMITATIONS AND MONITORING REQUIREMENTS					
The permittee is authorized to discharge from outfall(s) with serial number(s) as specified in the application for this permit. The final effluent limitations shall become effective on March 1, 2020 and remain in effect until expiration of the permit. Such discharges shall be controlled, limited and monitored by the permittee as specified below:						
EFFLUENT PARAMETERS	UNITS	FINAL LIMITATIONS		BENCH-MARKS	MONITORING REQUIREMENTS **	
		DAILY MAXIMUM	MONTHLY AVERAGE		MEASUREMENT FREQUENCY	SAMPLE TYPE
LIMIT SET: Q						
PHYSICAL						
Flow	MGD	*		-	once/quarter ◇	24 Hr Est.
Precipitation	inches	*		-	once/quarter ◇	measured
CONVENTIONAL						
Chemical Oxygen Demand	mg/L	**		120	once/quarter ◇	grab
Oil & Grease	mg/L	10		-	once/quarter ◇	grab
pH †	SU	6.5 to 9.0		-	once/quarter ◇	grab
Total Suspended Solids	mg/L	**		100	once/quarter ◇	grab
METALS						
Zinc, Total Recoverable	µg/L	**		188	once/quarter ◇	grab
MONITORING REPORTS SHALL BE SUBMITTED <u>QUARTERLY</u> ; THE FIRST REPORT IS DUE APRIL 28, 2020 . THERE SHALL BE NO DISCHARGE OF FLOATING SOLIDS OR VISIBLE FOAM IN OTHER THAN TRACE AMOUNTS.						

A. EFFLUENT LIMITATIONS AND MONITORING REQUIREMENTS (CONTINUED)

* Monitoring and reporting requirement only

** Monitoring and reporting requirement with benchmark. See Special Conditions for additional requirements.

† pH: the facility will report the minimum and maximum values; pH is not to be averaged

◇ Quarterly sampling

MINIMUM QUARTERLY SAMPLING REQUIREMENTS			
QUARTER	MONTHS	QUARTERLY EFFLUENT PARAMETERS	REPORT IS DUE
First	January, February, March	Sample at least once during any month of the quarter	April 28 th
Second	April, May, June	Sample at least once during any month of the quarter	July 28 th
Third	July, August, September	Sample at least once during any month of the quarter	October 28 th
Fourth	October, November, December	Sample at least once during any month of the quarter	January 28 th

B. STANDARD CONDITIONS

In addition to specified conditions stated herein, this permit is subject to the attached Part I standard conditions dated August 1, 2014, respectively, and hereby incorporated as though fully set forth herein.

C. SPECIAL CONDITIONS

1. Spills, Overflows, and Other Unauthorized Discharges.
 - (a) Any spill, overflow, or other discharge(s) not specifically authorized above are unauthorized discharges.
 - (b) Should an unauthorized discharge cause or permit any contaminants to discharge or enter waters of the state, the unauthorized discharge must be reported to the regional office as soon as practicable but no more than 24 hours after the discovery of the discharge. If the spill or overflow needs to be reported after normal business hours or on the weekend, the facility must call the Department's 24 hour spill line at 573-634-2436.
2. Electronic Discharge Monitoring Report (eDMR) Submission System.
 - (a) Discharge Monitoring Reporting Requirements. The permittee must electronically submit compliance monitoring data via the eDMR system. Standard Conditions Part I, Section B, #7 indicates the eDMR system is currently the only Department approved reporting method for this permit.
 - (b) The permittee shall submit an eDMR Permit Holder and Certifier Registration form within **30days** of the effective date of this permit. Per 40 CFR Part 127 National Pollutant Discharge Elimination System (NPDES) Electronic Reporting Rule, reporting of effluent limits and monitoring shall be submitted by the permittee via an electronic system to ensure a timely, complete, accurate, and nationally-consistent set of data. Visit <http://dnr.mo.gov/pubs/pub2474.pdf> to access the Facility Participation Package which contains the eDMR Permit Holder and Certifier Registration form.
 - (c) Programmatic Reporting Requirements. All reports must be electronically submitted as an attachment to the eDMR system until such a time when the current or a new system is available to allow direct input of the data. After such a system has been made available by the Department, required data shall be directly input into the system by the next report due date
 - (1) Any additional report required by the permit excluding bypass reporting.
 - (d) The following shall be submitted electronically after such a system has been made available by the Department:
 - (1) General Permit Applications/Notices of Intent to discharge (NOIs);
 - (2) Notices of Termination (NOTs);
 - (3) No Exposure Certifications (NOEs);
 - (e) Electronic Submission: access the eDMR system via: <https://edmr.dnr.mo.gov/edmr/E2/Shared/Pages/Main/Login.aspx>
 - (f) Electronic Reporting Waivers. The permittee must electronically submit compliance monitoring data and reports unless a waiver is granted by the Department in compliance with 40 CFR Part 127. The permittee may obtain an electronic reporting waiver by first submitting an eDMR Waiver Request Form: <http://dnr.mo.gov/forms/780-2692-f.pdf>. The Department will either approve or deny this electronic reporting waiver request within 120 calendar days. Only permittees with an approved waiver request may submit monitoring data and reports on paper to the Department for the period the approved electronic reporting waiver is effective.
3. Stormwater Pollution Prevention Plan (SWPPP).

The facility's SIC code or description is found in 40 CFR 122.26(b)(14) and/or 10 CSR 20-6.200(2) and hence shall implement a

Stormwater Pollution Prevention Plan (SWPPP) which must be prepared and implemented upon permit effective date. The SWPPP must be kept on-site and should not be sent to the Department unless specifically requested. The SWPPP must be reviewed and updated annually or if site conditions affecting stormwater change. The permittee shall select, install, use, operate, and maintain the Best Management Practices prescribed in the SWPPP in accordance with the concepts and methods described in: *Developing Your Stormwater Pollution Prevention Plan, A Guide for Industrial Operators*, (EPA 833-B-09-002) published by the EPA in 2015 https://www.epa.gov/sites/production/files/2015-11/documents/swppp_guide_industrial_2015.pdf The purpose of the SWPPP and the Best Management Practices (BMPs) listed herein is the prevention of pollution of waters of the state. A deficiency of a BMP means it was not effective at preventing pollution [10 CSR 20-2.010(56)] to waters of the state. Corrective action describes the steps the facility took to eliminate the deficiency.

The SWPPP must include:

- (a) A listing of specific contaminants and their control measures (or BMPs) and a narrative explaining how BMPs are implemented to control and minimize the amount of contaminants potentially entering stormwater.
 - (b) A map with all outfalls and structural BMPs marked.
 - (c) A schedule for at least once per month site inspections and brief written reports. The inspection report must include precipitation information for the entire period since last inspection, as well as observations and evaluations of BMP effectiveness. Throughout coverage under this permit, the facility must perform ongoing SWPPP review and revision to incorporate any site condition changes.
 - i. Operational deficiencies must be corrected within seven (7) calendar days.
 - ii. Minor structural deficiencies must be corrected within fourteen (14) calendar days.
 - iii. Major structural deficiencies (deficiencies projected to take longer than 14 days to correct) must be reported as an uploaded attachment through the eDMR system with the DMRs. The initial report shall consist of the deficiency noted, the proposed remedies, the interim or temporary remedies (including proposed timing of the placement of the interim measures), and an estimate of the timeframe needed to wholly complete the repairs or construction. If required by the Department, the permittee shall work with the regional office to determine the best course of action. The permittee should consider temporary structures to control stormwater runoff. The facility shall correct the major structural deficiency as soon as reasonably achievable.
 - iv. All actions taken to correct the deficiencies shall be included with the written report, including photographs, and kept with the SWPPP. Additionally, corrective action of major structural deficiencies shall be reported as an uploaded attachment through the eDMR system with the DMRs.
 - v. BMP failure causing discharge through an unregistered outfall is considered an illicit discharge and must be reported in accordance with Standard Conditions Part I.
 - vi. Inspection reports must be kept on site with the SWPPP and maintained for a period of five (5) years. These must be made available to Department personnel upon request. Electronic versions of the documents and photographs are acceptable.
 - (d) A provision for designating an individual to be responsible for environmental matters and a provision for providing training to all personnel involved in housekeeping, material handling (including but not limited to loading and unloading), storage, and staging of all operational, maintenance, storage, and cleaning areas. Proof of training shall be submitted upon request by the Department.
4. Site-wide minimum Best Management Practices (BMPs). At a minimum, the permittee shall adhere to the following:
- (a) Prevent the spillage or loss of fluids, oil, grease, fuel, etc. from vehicle maintenance, equipment cleaning, warehouse activities, and other areas, and thereby prevent the contamination of stormwater from these substances.
 - (b) Provide collection facilities and arrange for proper disposal of waste products including but not limited to petroleum waste products, and solvents.
 - (c) Store all paint, solvents, petroleum products and petroleum waste products (except fuels), and storage containers (such as drums, cans, or cartons) so these materials are not exposed to stormwater or provide other prescribed BMPs such as plastic lids and/or portable spill pans to prevent the commingling of stormwater with container contents. Commingled water may not be discharged under this permit. Provide spill prevention control, and/or management sufficient to prevent any spills of these pollutants from entering waters of the state. Any containment system used to implement this requirement shall be constructed of materials compatible with the substances contained and shall also prevent the contamination of groundwater. Spill records should be retained on-site.
 - (d) Provide good housekeeping practices on the site to keep trash from entry into waters of the state.
 - (e) Provide sediment and erosion control sufficient to prevent or control sediment loss off of the property.
 - (f) In areas where storage, loading and unloading, and material handling occur, perform good housekeeping to minimize the discharge of wood debris, leachate generated from decaying wood materials, and the generation of dust.
5. Stormwater Benchmarks. This permit stipulates pollutant benchmarks applicable to your stormwater discharges.
- (a) The benchmarks do not constitute direct numeric effluent limitations; therefore, a benchmark exceedance alone is not a permit violation. Benchmark monitoring and visual inspections shall be used to determine the overall effectiveness of the SWPPP and to assist you in knowing when additional corrective action may be necessary to protect water quality. If a sample

exceeds a benchmark concentration you must review your SWPPP and your BMPs to determine what improvements or additional controls are needed to reduce the pollutant in your stormwater discharge(s).

- (b) Any time a benchmark exceedance occurs, a Corrective Action Report (CAR) must be completed. A CAR is a document recording the efforts undertaken by the facility to improve BMPs to meet benchmarks in future samples. CARs must be retained with the SWPPP and be available to the Department upon request. If the efforts taken by the facility are not sufficient and subsequent exceedances of a benchmark occur, the facility must contact the Department if a benchmark value cannot be achieved. Failure to take corrective action to address a benchmark exceedance and failure to make measureable progress towards achieving the benchmarks is a permit violation.

6. Petroleum Secondary Containment.

Before releasing water accumulated in petroleum secondary containment areas, it must be examined for hydrocarbon odor and presence of sheen to protect the general criteria found at 10 CSR 20-7.031(4).

- (a) If odor or sheen is found, the water shall not be discharged without treatment and shall be disposed of in accordance with legally approved methods, such as being sent to an accepting wastewater treatment facility.
- (b) If the facility wishes to discharge the accumulated stormwater with hydrocarbon odor or presence of sheen, the water shall be treated using an appropriate removal method. Following treatment and before release, the water shall be tested for oil and grease, benzene, toluene, ethylbenzene, and xylene using 40 CFR part 136 methods. All pollutant levels must be below the most protective, applicable standards for the receiving stream, found in 10 CSR 20-7.031 Table A before discharge is authorized. Records of all testing and treatment of water accumulated in secondary containment shall be stored in the SWPPP and be available on demand to the Department.

- 7. The full implementation of this operating permit, which includes implementation of any applicable schedules of compliance, shall constitute compliance with all applicable federal and state statutes and regulations in accordance with §644.051.16, RSMo, and the CWA section 402(k); however, this permit may be reopened and modified, or alternatively revoked and reissued to comply with any applicable effluent standard or limitation issued or approved under Clean Water Act Sections 301(b)(2)(C) and (D), §304(b)(2), and §307(a) (2), if the effluent standard or limitation so issued or approved contains different conditions or is otherwise more stringent than any effluent limitation in the permit; or controls any pollutant not limited in the permit. This permit may be modified, revoked and reissued, or terminated for cause. The filing of a request by the permittee for a permit modification, termination, notice of planned changes, or anticipated non-compliance does not stay any permit condition.

- 8. All outfalls must be clearly marked in the field.

- 9. Report no discharge when a discharge does not occur during the report period. It is a violation of this permit to report no-discharge when a discharge has occurred.

10. Changes in Discharges of Toxic Pollutant.

In addition to the reporting requirements under §122.41(1), all existing manufacturing, commercial, mining, and silvicultural dischargers must notify the Director as soon as they know or have reason to believe:

- (a) That an activity has occurred or will occur which would result in the discharge, on a routine or frequent basis, of any toxic pollutant which is not limited in the permit, if that discharge will exceed the highest of the following notification levels:
 - (1) One hundred micrograms per liter (100 µg/L);
 - (2) Two hundred micrograms per liter (200 µg/L) for acrolein and acrylonitrile;
 - (3) Five hundred micrograms per liter (500 µg/L) for 2,4-dinitrophenol and for 2-methyl-4, 6-dinitrophenol;
 - (4) One milligram per liter (1 mg/L) for antimony;
 - (5) Five (5) times the maximum concentration value reported for the pollutant in the permit application in accordance with 40 CFR 122.21(g)(7); or
 - (6) The notification level established by the Department in accordance with 40 CFR 122.44(f).
- (b) That any activity has occurred or will occur which would result in any discharge, on a non-routine or infrequent basis, of a toxic pollutant which is not limited in the permit, if that discharge will exceed the highest of the following “notification levels”:
 - (1) Five hundred micrograms per liter (500 µg/l);
 - (2) One milligram per liter (1 mg/l) for antimony;
 - (3) Ten (10) times the maximum concentration value reported for that pollutant in the permit application in accordance with §122.21(g)(7).
 - (4) The level established by the Director in accordance with §122.44(f).

11. Reporting of Non-Detects.

- (a) An analysis conducted by the permittee or their contracted laboratory shall be conducted in such a way the precision and accuracy of the analyzed result can be enumerated.

- (b) The permittee shall not report a sample result as “non-detect” without also reporting the detection limit of the test or the reporting limit of the laboratory. Reporting as “non-detect” without also including the detection/reporting limit will be considered failure to report, which is a violation of this permit.
 - (c) The permittee shall report the non-detect result using the less than “<” symbol and the laboratory’s detection/reporting limit (e.g. <6).
 - (d) See sufficiently sensitive method requirements in Standard Conditions Part I, Section A, #4 regarding proper detection limits used for sample analysis.
 - (e) When calculating monthly averages, one-half of the minimum detection limit (MDL) should be used instead of a zero. Where all data are below the MDL, the “<MDL” shall be reported as indicated in item (C).
12. Failure to pay fees associated with this permit is a violation of the Missouri Clean Water Law (644.055 RSMo).
13. This permit does not cover land disturbance activities.
14. This permit does not authorize the placement of fill materials in flood plains, placement of solid materials into any waterway, the obstruction of stream flow, or changing the channel of a defined drainage course. The facility must contact the U.S. Army Corps of Engineers (Corps) to determine if a CWA §404 Department of Army permit is required.
15. Renewal Application Requirements.
- (a) This facility shall submit an appropriate and complete application to the Department no less than 180 days from the expiration date listed on page 1 of the permit.
 - (b) Application materials shall include complete Form A, Form C, and Form D. If the form names have changed, then the facility should assure they are submitting the correct forms as required by regulation. Sampling for all parameters on Form D is required by law for all process wastewater at this facility.
 - (c) The facility must sample the stormwater outfalls and provide analysis for every parameter contained in the permit at any outfall for at the site in accordance with 10 CSR 20-6.200(2)(C)1.E(I) and (II)
 - (d) The facility may use the electronic submission system to submit the application to the Program.
 - (e) This facility must submit any corrective action reports completed for the last permit term if a benchmark exceedance occurred.
16. All water discharged from the site must be examined for unsightly color, turbidity and odor to protect the general criteria found at 10 CSR 20-7.031(4). Additionally, §644.076.1, RSMo as well as Section D – Administrative Requirements of Standard Conditions Part I of this permit state it shall be unlawful for any person to cause or allow any discharge of water contaminants from any water contaminant or point source located in Missouri in violation of sections 644.006 to 644.141 of the Missouri Clean Water Law or any standard, rule, or regulation promulgated by the commission.

D. UNDERGROUND INJECTION CONTROL (DOMESTIC WASTEWATER ONLY)

- 1. All Class V wells must be registered with Wellhead Protection in accordance with 40 CFR 144.26, and shall comply with the reporting requirements of 40 CFR 144.26. The facility shall submit a Class V Well Inventory Form for each active or new underground injection well drilled, or when the status of a well changes (including closure). Only one submittal is required for the life of the Class V well.
- 2. The facility shall maintain all service and maintenance records for a period of at least five years. These records shall be made available to Department personnel upon request.
- 3. The facility shall develop, maintain, and implement an Operation and Maintenance (O&M) manual.
 - (a) The manual must include all necessary items to ensure the operation and integrity of the waste handling system.
 - (b) The O&M manual must include key operating procedures, an aerial or topographic site map with the feature outlined, and a brief summary of the operation of the facility.
 - (c) The O&M manual shall be made available to the operator.
 - (d) The O&M manual shall be reviewed and updated at least every five years or when changes have occurred, and be made available to Department personnel upon request.
 - (e) The O&M manual may be maintained electronically.
 - (f) The facility has 90 days from the date of permit issuance to complete and implement the new O&M plan. The new plan is not required to be submitted.
- 4. Subsurface Distribution System Site Restrictions (10 CSR 20-8.200(7))
 - (a) Subsurface land application shall not occur within 100 feet of any well, sinkhole, or losing stream.

- (b) All systems shall not allow effluent to surface, reach waters of the state, effect a stream, or effect any nearby buildings or dwellings.
 - (c) Subsurface distribution area(s) access must be controlled to prevent damage from traffic, heavy vehicles, livestock, construction, or digging.
 - (d) Subsurface distribution areas shall have adequate surface drainage and maintain vegetation (if appropriate).
 - (e) Systems shall be placed at or greater than 10 feet from the property line.
5. The permittee shall notify the Department before conversion or abandonment of the well, or in the case of area permits, before closure of the project.
6. Requirements prior to abandoning wells, the facility shall submit a well abandonment plan to the Water Protection Program, which contains at least the details to comply with the following abandonment requirements:
- (a) The permittee shall close the well in a manner that prevents the movement of fluid containing any contaminant into an USDW, if the presence of that contaminant may cause a violation of any primary drinking water regulation under 40 CFR part 141 or may otherwise adversely affect the health of persons.
 - (b) If the Department has determined that the proposed well abandonment plan is not acceptable to the site, the permittee must grout the well full length with neat cement or bentonite.
 - (c) The permittee shall dispose of or otherwise manage any soil, gravel, sludge, liquids, or other materials removed from or adjacent to the well in accordance with all applicable Federal, State, and local regulations and requirements.
7. Plugging and abandonment report: Within 60 days after plugging a well or at the time of the next quarterly report (whichever is less) the permittee shall submit a report to the Water Protection Program. If the quarterly report is due less than 15 days before completion of plugging, then the report shall be submitted within 60 days. The report shall be certified as accurate by the person who performed the plugging operation. Such report shall consist of either:
- (a) A statement that the well was plugged in accordance with the plan previously submitted to the Water Protection Program; or
 - (b) Where actual plugging differed from the plan previously submitted, and updated version of the plan on the form supplied by the regional administrator, specifying the differences.
8. After a cessation of operations the permittee shall plug and abandon the well in accordance with the plan unless the permittee:
- (a) Provides a written notice to the Water Protection Program that the well will be used within the next two years; and
 - (b) Describes actions or procedures, satisfactory to the Water Protection Program, that the owner or operator will take to ensure that the well will not endanger USDWs during the period of temporary abandonment. These actions and procedures shall include compliance with the technical requirements applicable to active injection wells unless waived by the Water Protection Program.

MISSOURI DEPARTMENT OF NATURAL RESOURCES
MODIFICATION STATEMENT OF BASIS FOR
MO-0138231
MISSOURI WALNUT, LLC
JULY 2023

This Statement of Basis (Statement) gives pertinent information regarding modification(s) to the above listed operating permit. A Statement is not an enforceable part of a Missouri State Operating Permit. Changes found here supersede previous fact sheet determinations. The permit was revised as appropriate to reflect changes enumerated in this modification.

PART I. FACILITY INFORMATION

The facility's basic information has not changed other than adding UIC for domestic wastewater.

PART II. MODIFICATION RATIONALE

This operating permit is hereby modified to reflect that the facility utilizes seven sub-surface domestic wastewater systems, classified as Underground Injection Control (UIC) because the systems all serve one site and the aggregate of the flows is over 3000 gallons per day and they serve more than 20 people. No sampling requirements are necessary. The facility may need to register the UIC fields as wells; see instructions below.

UNDERGROUND INJECTION CONTROL (UIC)

Class V wells are sub-surface dispersal or injection of any industrial wastewater; and in certain circumstances, may also be considered a Class V well if it is domestic wastewater. They can also be shallow injection wells like heat pumps and groundwater remediation wells. UIC systems may be described as having "septic tanks" or "lateral lines" in addition to the traditional well type of injection. The UIC program for all classes of wells in the State of Missouri is administered by the Missouri Department of Natural Resources and approved by EPA pursuant to §§1422 and 1425 of the Safe Drinking Water Act (SDWA) and 40 CFR 147 Subpart AA. Injection wells are classified based on the liquids which are being injected. Class I wells are hazardous waste wells which are banned by 577.155 RSMo; Class II wells are established for oil and natural gas production; Class III wells are used to inject fluids to extract minerals; Class IV wells are also banned by Missouri in 577.155 RSMo. In accordance with 40 CFR 144.82, construction, operation, maintenance, conversion, plugging, or closure of injection wells shall not cause movement of fluids containing any contaminant into Underground Sources of Drinking Water (USDW) if the presence of any contaminant may cause a violation of any drinking water standards or groundwater standards under 10 CSR 20-7.031, or other health based standards, or may otherwise adversely affect human health. If the director finds the injection activity may endanger USDWs, the Department may require closure of the injection wells, or other actions listed in 40 CFR 144.12(c), (d), or (e). In accordance with 40 CFR 144.26, the facility shall submit a Class V Well Inventory Form for each active or new underground injection well drilled, or when the status of a well changes, to the Missouri Department of Natural Resources, Geological Survey Program, P.O. Box 250, Rolla, Missouri 65402. The Class V Well Inventory Form can be requested from the Geological Survey Program or can be found at the following web address:

<https://dnr.mo.gov/document-search/class-v-well-inventory-form-mo-780-1774> Single family residential septic systems and non-residential septic systems used solely for sanitary waste and having the capacity to serve fewer than 20 persons a day are excluded from the UIC requirements (40 CFR 144.81(9)). The Department implements additional requirements for these types of operations pursuant to 10 CSR 20-6.015(4)(A)1 which instructs the Department to develop permit conditions containing limitations, monitoring, reporting, and other requirements to protect soils, crops, surface waters, groundwater, public health, and the environment.

- ✓ Applicable; this facility has disclosed UIC is occurring at this 2023 modification.
- ✓ 10 CSR 20-8.200(7) requires a 10 foot setback from the property line and is included in this permit as established to protect groundwater, surface water, and to comply with the WQS.
- ✓ Subsurface systems must have preliminary treatment to improve the quality of the effluent prior to dispersal pursuant to 10 CSR 20-8.
- ✓ Design standards per 10 CSR 20-8.200(7) require Subsurface Absorption Systems to meet the following. (A) Site Restrictions. 1. Subsurface systems shall— A. Exclude unstabilized fill and soils that have been highly compacted and/or disturbed, such as old road beds, foundations, or similar things; B. Provide adequate surface drainage where slopes are less than two percent (2%); C. Provide surface and subsurface water diversion where necessary, such as a curtain or perimeter drain; and D. Have a ten foot (10') buffer from the property line. 2. The vertical separation between the bottom of the drip lines and/or the trench and a limiting layer, including but not limited to bedrock; restrictive horizon; or seasonal high water table, shall be no less than: A. Twenty-four inches (24"); or B. Twelve inches for systems dispersing secondary or higher quality effluent; or C. Forty-eight inches where karst features are present unless the site can be reclassified. (B) Preliminary treatment. Subsurface systems shall be, at a minimum, preceded by preliminary treatment. For design of a secondary treatment system, follow the provisions in 10 CSR 20-8.180 or section (3) of this rule. (C) Loading rates shall not exceed the values assigned by the site and soil evaluation
- ✓ Applicable; this facility has disclosed sub-surface domestic wastewater system(s) are located at this site and they fall under the Department of Natural Resources jurisdiction. The facility will be subject to special conditions in this permit and standard conditions Part III to impose conditions on the fate of domestic wastewater, sludge, and biosolids from the system(s).

Formatting and pagination has also occurred.

PART III. ADMINISTRATIVE REQUIREMENTS

On the basis of preliminary staff review, and utilizing current applicable standards and regulations, the Department, as administrative agent for the Missouri Clean Water Commission, proposes to issue this permit subject to specified effluent limitations, schedules, and special conditions. The changes contained herein require a public notice comment period per 10 CSR 20-6.020. The proposed determinations are tentative pending public comment.

CONTINUING AUTHORITY:

Pursuant to 10 CSR 20-6.010(2)(A) and (E), the Department has received the appropriate continuing authority authorized signature from the facility. Pursuant to 10 CSR 20-6.010(2)(B)4, this facility is a Level 4 Authority.

- ✓ Pursuant to 10 CSR 20-6.010(2)(D), on March 1, 2022, the facility demonstrated the closest collection system was greater than 2000 feet from the property line per 10 CSR 20-6.010(2)(C)3.

PUBLIC NOTICE:

The Department shall give public notice that a draft permit has been prepared and its issuance is pending. Additionally, public notice will be issued if a public hearing is to be held because of a significant degree of interest in and water quality concerns related to a draft permit. No public notice is required when a request for a permit modification or termination is denied; however, the requester and permittee must be notified of the denial in writing. The Department must issue public notice of a pending operating permit or of a new or reissued statewide general permit. The public comment period is the length of time not less than 30 days following the date of the public notice which interested persons may submit written comments about the proposed permit. For persons wanting to submit comments regarding this proposed operating permit, then please refer to the Public Notice page located at the front of this draft operating permit. The Public Notice page gives direction on how and where to submit appropriate comments.

40 CFR 122.62 says when a permit is modified, only the conditions subject to modification are reopened. Therefore, the Department will only respond to comments pertaining to changes noted in this Modification Rationale section. All sections of the fact sheet after this page are not being modified during this permit action, therefore are maintained unless explicitly superseded above.

- ✓ The Public Notice period for this operating permit started August 18, 2023 and ended September 18, 2023. No comments were received.

DATE OF FACT SHEET: SEPTEMBER 20, 2023

COMPLETED BY:

PAM HACKLER, ENVIRONMENTAL SCIENTIST

MISSOURI DEPARTMENT OF NATURAL RESOURCES

WATER PROTECTION PROGRAM; OPERATING PERMITS SECTION - INDUSTRIAL UNIT

(573) 526.3386;

pam.hackler@dnr.mo.gov

MISSOURI DEPARTMENT OF NATURAL RESOURCES
MODIFICATION STATEMENT OF BASIS FOR
MO-0138231
MISSOURI WALNUT, LLC
MAY 2022

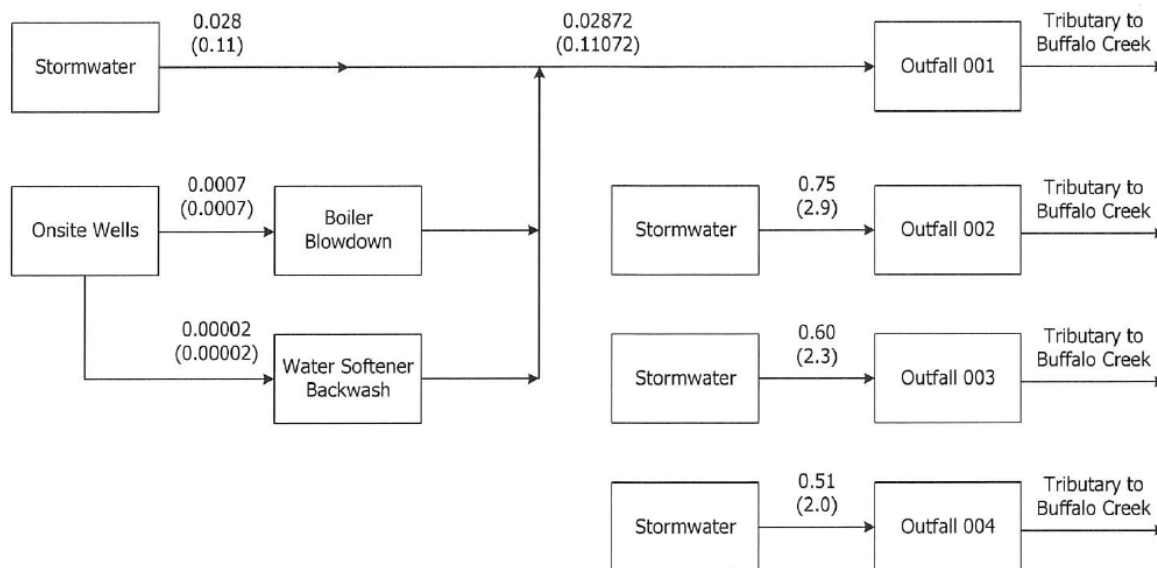
This Statement of Basis (Statement) gives pertinent information regarding modification(s) to the above listed operating permit. A Statement is not an enforceable part of a Missouri State Operating Permit. Changes found here supersede previous fact sheet determinations. The permit was revised as appropriate to reflect changes enumerated in this modification.

PART I. FACILITY INFORMATION

The facility's basic information has not changed other than outfall #003 no longer discharges wastewater; see permit page 2.

PART II. MODIFICATION RATIONALE

This operating permit is hereby modified to reflect a rerouting of wastewater from outfall #003 to outfall #001. Outfall #001 already receives the same type of wastewater and the discharges are to the same stream therefore no antidegradation is required. Outfall #003 requirements were moved to Table A2.



PART III. ADMINISTRATIVE REQUIREMENTS

On the basis of preliminary staff review, and utilizing current applicable standards and regulations, the Department, as administrative agent for the Missouri Clean Water Commission, proposes to issue this permit subject to specified effluent limitations, schedules, and special conditions. The changes contained herein require a public notice comment period per 10 CSR 20-6.020. The proposed determinations are tentative pending public comment.

CONTINUING AUTHORITY:

Pursuant to 10 CSR 20-6.010(2)(A) and (E), the Department has received the appropriate continuing authority authorized signature from the facility. Pursuant to 10 CSR 20-6.010(2)(B)4, this facility is a Level 4 Authority.

- ✓ Pursuant to 10 CSR 20-6.010(2)(D), on March 1, 2022, the facility demonstrated the closest collection system was greater than 2000 feet from the property line per 10 CSR 20-6.010(2)(C)3.

PUBLIC NOTICE:

The Department shall give public notice that a draft permit has been prepared and its issuance is pending. Additionally, public notice will be issued if a public hearing is to be held because of a significant degree of interest in and water quality concerns related to a draft permit. No public notice is required when a request for a permit modification or termination is denied; however, the requester and permittee must be notified of the denial in writing. The Department must issue public notice of a pending operating permit or of a new or reissued statewide general permit. The public comment period is the length of time not less than 30 days following the date of the public notice which interested persons may submit written comments about the proposed permit. For persons wanting to submit comments regarding this proposed operating permit, then please refer to the Public Notice page located at the front of this draft operating permit. The Public Notice page gives direction on how and where to submit appropriate comments.

- ✓ The Public Notice period for this operating permit started March 11, 2022 and ended April 11, 2022. No comments were received.

DATE OF FACT SHEET: 04/20/2022

COMPLETED BY:

PAM HACKLER, ENVIRONMENTAL SCIENTIST

MISSOURI DEPARTMENT OF NATURAL RESOURCES

WATER PROTECTION PROGRAM; OPERATING PERMITS SECTION - INDUSTRIAL UNIT

(573) 526.3386; pam.hackler@dnr.mo.gov

MISSOURI DEPARTMENT OF NATURAL RESOURCES
FACT SHEET
FOR THE PURPOSE OF RENEWAL
OF
MO-0138231
MISSOURI WALNUT, LLC

The Federal Water Pollution Control Act ("Clean Water Act" Section 402 Public Law 92-500 as amended) established the National Pollutant Discharge Elimination System (NPDES) permit program. This program regulates the discharge of pollutants from point sources into the waters of the United States, and the release of stormwater from certain point sources. All such discharges are unlawful without a permit (Section 301 of the "Clean Water Act"). After a permit is obtained, a discharge not in compliance with all permit terms and conditions is unlawful. Missouri State Operating Permits (MSOPs) are issued by the Director of the Missouri Department of Natural Resources (Department) under an approved program, operating in accordance with federal and state laws (Federal "Clean Water Act" and "Missouri Clean Water Law" Section 644 as amended). MSOPs are issued for a period of five (5) years unless otherwise specified for less.

As per [40 CFR Part 124.8(a)] and [10 CSR 20-6.020(1)(A)2.] a factsheet shall be prepared to give pertinent information regarding the applicable regulations, rationale for the development of effluent limitations and conditions, and the public participation process for the Missouri State Operating Permit (MSOP or operating permit) listed below. A factsheet is not an enforceable part of an operating permit.

PART I. FACILITY INFORMATION

Facility Type: Industrial
SIC Code(s): 2421
NAICS Code(s): 321113
Application Date: 04/09/2019
Expiration Date: 09/30/2019
Last Inspection: 05/25/2018

FACILITY DESCRIPTION:

Missouri Walnut, LLC is a sawmill specializing in rough-cut walnut lumber for distribution to national and international customers. Logs are brought to the facility from third parties by log trucks. The logs are unloaded in the log yard and graded by size and quality. The larger, better quality logs are loaded directly into shipping containers for delivery. The remaining logs are staged in the log yard for transfer to the sawmill. The logs are cut into rough-cut lumber and then stacked according to thickness and banded for storage and/or steaming. Graded boards are loaded into containers for shipment.

The charter number for the continuing authority for this facility is LC0524752; this number was verified by the permit writer to be associated with the facility and precisely matches the continuing authority reported by the facility.

In accordance with 40 CFR 122.21(f)(6), the Department evaluated other permits currently held by this facility. This facility has the following permits: MDNR Air Pollution Control Program permit #052016-006.

PERMITTED FEATURES TABLE:

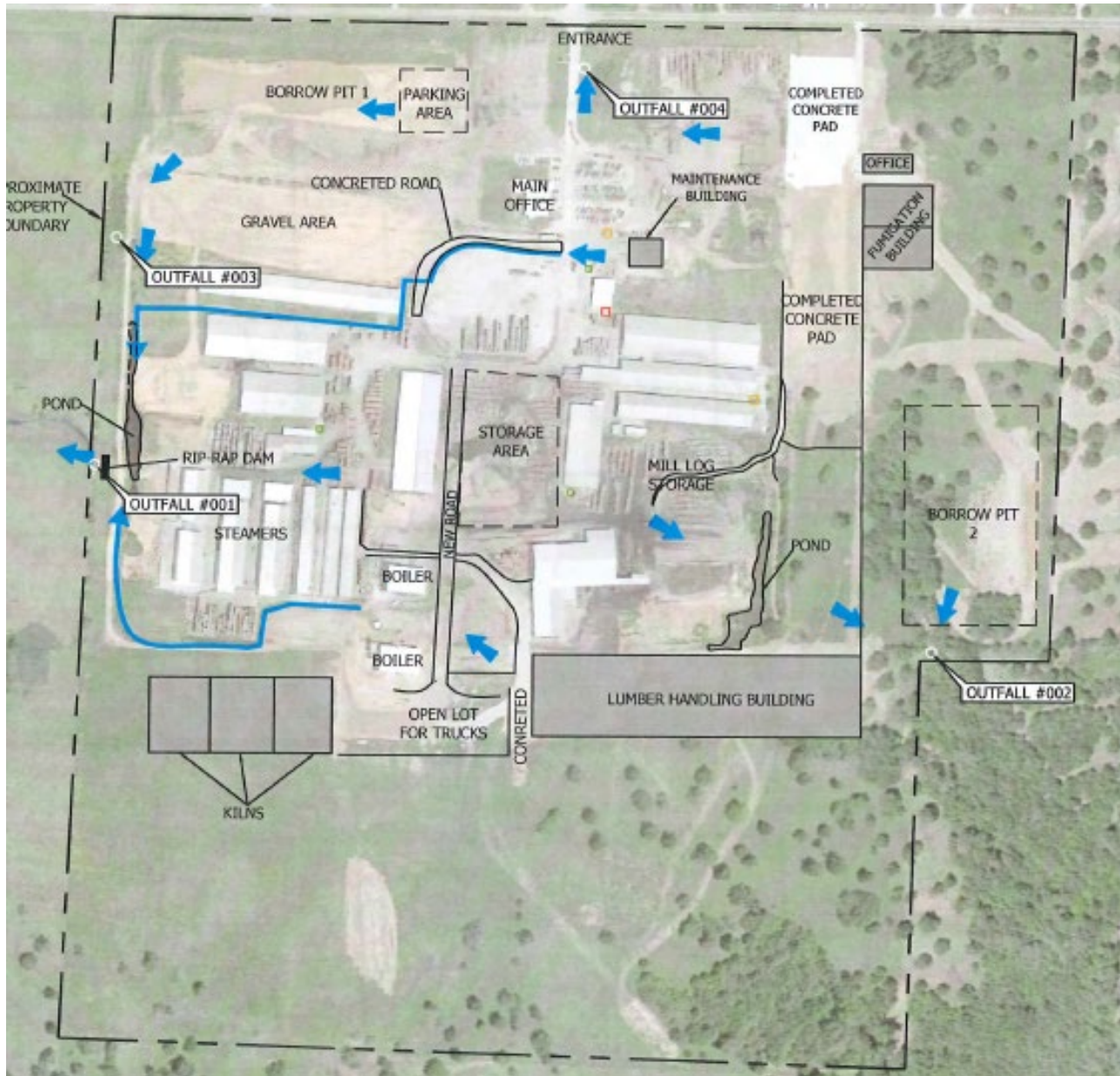
OUTFALL	AVERAGE FLOW	DESIGN FLOW	TREATMENT LEVEL	EFFLUENT TYPE
#001	0.00001 MGD	0.00035 MGD	Stabilization Pond	Water softener backwash, boiler blowdown, and stormwater
#002	Rainfall Dependent		Sedimentation Basin	Stormwater Only
#003	0.066 MGD	0.00035 MGD	Stabilization Pond	Water softener backwash, boiler blowdown, and stormwater
#004	Rainfall Dependent		Sedimentation Basin	Stormwater Only

FACILITY PERFORMANCE HISTORY & COMMENTS:

The electronic discharge monitoring reports were reviewed for the last permit term. The monthly average limit for oil and grease at outfall #003 was exceeded on 3/31/2018. No other exceedances were noted during the previous permit term. The last inspection was conducted on May 25, 2018. A general criteria violation was noted at outfall #001. The water in the basin was near black in color and standing water at the property line outfall and receiving stream was also black. On the east side of the site, the inspector observed

sediment that had been carried from the area in a ditch leaving the property. The inspector let the facility know the sediment leaving the site was a violation of the MSOP for land disturbance activities. Possible solutions were discussed. Based on observations made during the inspections, the facility was found to not be in compliance with the Missouri Clean Water Law, the implementing regulations, and MSOP MO0138231. The department met with the facility again on January 27, 2020 to conduct a compliance inspection. Before meeting with the facility, the department met with neighboring property owners voicing concerns of permit violations. Black water was seen pooling up on the fence near outfall #001 on the west side of the property. There was a large amount of cattails growing in this area indicating that there is a constant flow of water. The black water then traveled downstream through an open field to a small pond. The water in the pond was black as well. The pond's overflow traveled to the west through more open field eventually ending up in a pond approximately 0.5 miles west of outfall #001 which discharges to waters of the state.

FACILITY MAP:



PART II. RECEIVING WATERBODY INFORMATION

RECEIVING WATERBODY'S WATER QUALITY:

Missouri Walnut does not discharge directly to classified waters of the state. The first classified streams downslope of the outfalls are not listed on the 303d list and are both 100K Extent-Remaining Streams, meaning they are newly classified by the department. Approximately two miles downstream of the facility, a section of Buffalo Creek (WBID 3273) is listed on the 303d list for fish community impairment with an unknown source. In addition there is a TMDL for this section of Buffalo Creek and the next

downstream segment (WBID 3269), for total nitrogen and phosphorus. Neither nitrogen nor phosphorus is associated with processes at Missouri Walnut.

303(d) LIST:

Section 303(d) of the federal Clean Water Act requires each state identify waters not meeting water quality standards and for which adequate water pollution controls have not been required. Water quality standards protect such beneficial uses of water as whole body contact (such as swimming), maintaining fish and other aquatic life, and providing drinking water for people, livestock, and wildlife. The 303(d) list helps state and federal agencies keep track of impaired waters not addressed by normal water pollution control programs. <http://dnr.mo.gov/env/wpp/waterquality/303d/303d.htm>

- ✓ Applicable; Buffalo Creek is listed on the 2018 Missouri 303(d) list for Fishes Bioassessment with unknown sources.
 - It is unknown if this facility is considered a source of the above listed pollutant(s) or considered to contribute to the impairment.

TOTAL MAXIMUM DAILY LOAD (TMDL):

A TMDL is a calculation of the maximum amount of a given pollutant a water body can absorb before its water quality is affected; hence, the purpose of a TMDL is to determine the pollutant loading a specific waterbody can assimilate without exceeding water quality standards. If a water body is determined to be impaired as listed on the 303(d) list, then a watershed management plan or TMDL may be developed. The TMDL shall include the WLA calculation. <http://dnr.mo.gov/env/wpp/tmdl/>

- ✓ Applicable; Buffalo Creek is included in the Elk River Basin associated with the 2004 EPA approved TMDL for total nitrogen and total phosphorus.
 - This facility is not considered to be a source of the above listed pollutant(s) or considered to contribute to the impairment.

UPSTREAM OR DOWNSTREAM IMPAIRMENTS:

The permit writer has reviewed upstream and downstream stream segments of this facility for impairments.

- ✓ The permit writer has noted downstream of the facility the stream is on the 303(d) list for Fish Bioassessments with unknown sources. Buffalo Creek which is included in the Elk River Watershed has an EPA approved TMDL for total nitrogen and total phosphorus.

APPLICABLE DESIGNATIONS OF WATERS OF THE STATE:

Per Missouri's Effluent Regulations [10 CSR 20-7.015(1)(B)], waters of the state are divided into seven categories. This facility is subject to effluent limitations derived on a site specific basis which are presented in each outfall's effluent limitation table and further discussed in Part IV: Effluents Limits Determinations.

- ✓ All Other Waters

RECEIVING WATERBODY TABLE:

OUTFALL	WATERBODY NAME	CLASS	WBID	DESIGNATED USES	DISTANCE TO SEGMENT	12-DIGIT HUC
#001 - #004	Tributary to Buffalo Creek	n/a	n/a	GEN	0.0	11070208-0401
	100K Extent-Remaining Streams (C)	C	3960	WWH, IRR, LWP, SCR, WBC-B, HHP	0.5 mi	

n/a not applicable

Classes are hydrologic classes as defined in 10 CSR 20-7.031(1)(F). L1: Lakes with drinking water supply - wastewater discharges are not permitted to occur to L1 watersheds per 10 CSR 20-7.015(3)(C); L2: major reservoirs; L3: all other public and private lakes; P: permanent streams; C: streams which may cease flow in dry periods but maintain pools supporting aquatic life; E: streams which do not maintain surface flow; and W: wetland. Losing streams are defined in 10 CSR 20-7.031(1)(O) and are designated on the Losing Stream dataset or determined by the Department to lose 30% or more of flow to the subsurface.

WBID = Waterbody Identification: Missouri Use Designation Dataset per 10 CSR 20-7.031(1)(Q) and (S) as 100K Extant-Remaining Streams or newer; data can be found as an ArcGIS shapefile on MSDIS at ftp://msdis.missouri.edu/pub/Inland_Water_Resources/MO_2014_WQS_Stream_Classifications_and_Use.shp.zip; New C streams described on the dataset per 10 CSR 20-7.031(2)(A)3. as 100K Extent Remaining Streams.

Per 10 CSR 20-7.031, the Department defines the Clean Water Commission's water quality objectives in terms of "water uses to be maintained and the criteria to protect those uses." The receiving stream and 1st classified receiving stream's beneficial water uses are to be maintained in the receiving streams in accordance with [10 CSR 20-7.031(1)(C)]. Uses which may be found in the receiving streams table, above:

10 CSR 20-7.031(1)(C)1.: **ALP** = Aquatic Life Protection (formerly AQL; current uses are defined to ensure the protection and propagation of fish shellfish and wildlife, further subcategorized as: WWH = Warm Water Habitat; CLH = Cool Water Habitat; CDH = Cold Water Habitat; EAH = Ephemeral Aquatic Habitat; MAH = Modified Aquatic Habitat; LAH = Limited Aquatic Habitat. This permit uses ALP effluent limitations in 10 CSR 20-7.031 Table A1-A2 for all habitat designations unless otherwise specified.

10 CSR 20-7.031(1)(C)2.: Recreation in and on the water

WBC = Whole Body Contact recreation where the entire body is capable of being submerged;

WBC-A = whole body contact recreation supporting swimming uses and has public access;

WBC-B = whole body contact recreation not supported in WBC-A;

SCR = Secondary Contact Recreation (like fishing, wading, and boating)

10 CSR 20-7.031(1)(C)3. to 7.:

HHP (formerly HHF) = Human Health Protection as it relates to the consumption of fish and drinking of water;

IRR = irrigation for use on crops utilized for human or livestock consumption

LWW = Livestock and Wildlife Watering (current narrative use is defined as LWP = Livestock and Wildlife Protection);

DWS = Drinking Water Supply

IND = industrial water supply

10 CSR 20-7.031(1)(C)8-11.: Wetlands (10 CSR 20-7.031 Tables A1-B3 currently does not have corresponding habitat use criteria for these defined uses): WSA = storm- and flood-water storage and attenuation; WHP = habitat for resident and migratory wildlife species; WRC = recreational, cultural, educational, scientific, and natural aesthetic values and uses; WHC = hydrologic cycle maintenance.

10 CSR 20-7.031(6): **GRW** = Groundwater

RECEIVING WATERBODY MONITORING REQUIREMENTS:

No receiving water monitoring requirements are recommended at this time.

MIXING CONSIDERATIONS:

For all outfalls, mixing zone and zone of initial dilution are not allowed per 10 CSR 20-7.031(5)(A)4.B.(I)(a) and (b), as the base stream flow does not provide dilution to the effluent.

PART III. RATIONALE AND DERIVATION OF PERMIT CONDITIONS

ALTERNATIVE EVALUATIONS FOR NEW FACILITIES:

As per [10 CSR 20-7.015(4)(A)], discharges to losing streams shall be permitted only after other alternatives including land application, discharges to a gaining stream and connection to a regional wastewater treatment facility have been evaluated and determined to be unacceptable for environmental and/or economic reasons.

- ✓ Not applicable; the facility does not discharge to a losing stream as defined by [10 CSR 20-2.010(36)] & [10 CSR 20-7.031(1)(N)], and is an existing facility.

ANTIBACKSLIDING:

Federal Regulations [CWA §303(d)(4); CWA §402(c); 40 CFR Part 122.44(l)] require a reissued permit to be as stringent as the previous permit with some exceptions. Backsliding (a less stringent permit limitation) is only allowed under certain conditions.

- ✓ The Department determined technical mistakes or mistaken interpretations of law were made in issuing the permit under section 402(a)(1)(b).
 - The previous permit's special conditions required the release of a hazardous substance must be reported to the department in accordance with 10 CSR 24-3.010 and that a record of each reportable spill shall be retained with the permit and made available to the department upon request. This rule was rescinded on August 30, 2018, therefore the previous special condition was removed.
 - The previous permit special conditions contained a specific set of prohibitions related to general criteria (GC) found in 10 CSR 20-7.031(4); however, there was no determination as to whether the discharges have reasonable potential to cause or contribute to excursion of those general water quality criteria in the previous permit. This permit assesses each general criteria as listed in the previous permit's special conditions. Federal regulations 40 CFR 122.44(d)(1)(iii) requires instances where reasonable potential (RP) to cause or contribute to an exceedance of a water quality standard exists, a numeric limitation must be included in the permit. Rather than conducting the appropriate RP determination, the previous permit simply placed the prohibitions in the permit. These conditions were removed from the permit. Appropriate reasonable potential determinations were conducted for each general criterion listed in 10 CSR 20-7.031(4)(A) through (I) and effluent limitations were placed in the permit for those general criteria where it was determined the discharge had reasonable potential to cause or contribute to excursions of the general criteria. Specific effluent limitations were not included for those general criteria where it was determined the discharges will not cause or contribute to excursions of general criteria. Removal of the prohibitions does not reduce the protections of the permit or allow for impairment of the receiving stream. The permit maintains sufficient effluent limitations, monitoring requirements and best management practices to protect water quality while maintaining permit conditions applicable to permittee disclosures and in accordance with 10 CSR 20-7.031(4) where no water contaminant by itself or in combination with other substances shall prevent the water of the state from meeting the following conditions:
 - (A) Waters shall be free from substances in sufficient amounts to cause the formation of putrescent, unsightly or harmful bottom deposits or prevent full maintenance of beneficial uses.
 - For all outfalls, there is no RP for putrescent bottom deposits preventing full maintenance of beneficial uses because nothing disclosed by the permittee indicates putrescent wastewater would be discharged from the facility.
 - For all outfalls, there is no RP for unsightly or harmful bottom deposits preventing full maintenance of beneficial uses because nothing disclosed by the permittee indicates unsightly or harmful bottom deposits would be discharged from the facility.
 - (B) Waters shall be free from oil, scum and floating debris in sufficient amounts to be unsightly or prevent full maintenance of beneficial uses.

- For all outfalls, there is RP for oil in sufficient amounts to be unsightly preventing full maintenance of beneficial uses because DMRs show exceedances of oil and grease. The permit requires limits for oil and grease on outfalls #001 and #003.
 - For all outfalls, there is no RP for scum and floating debris in sufficient amounts to be unsightly preventing full maintenance of beneficial uses because the permittee manages solids at the site and no wood is discharged to cause floating debris.
- (C) Waters shall be free from substances in sufficient amounts to cause unsightly color or turbidity, offensive odor or prevent full maintenance of beneficial uses.
- The permit writer conducted a reasonable potential determination for general criteria violations at outfalls 001 and 002 and found RP for unsightly color or turbidity. This is due to the facility discharging black water during the 1-27-2020 inspection. Special condition #16 has been added to the permit to protect waters from unsightly color and turbidity.
 - For all outfalls, there is no RP for offensive odor in sufficient amounts preventing full maintenance of beneficial uses because nothing disclosed by the permittee indicates offensive odor will be present in sufficient amounts to impair beneficial uses.
- (D) Waters shall be free from substances or conditions in sufficient amounts to result in toxicity to human, animal or aquatic life.
- The permit writer considered specific toxic pollutants when writing this permit. Numeric effluent limitations are included for those pollutants could be discharged in toxic amounts. These effluent limitations are protective of human health, animals, and aquatic life.
- (E) There shall be no significant human health hazard from incidental contact with the water.
- This criterion is very similar to (D) above. See Part IV, Effluent Limits Derivation below.
- (F) There shall be no acute toxicity to livestock or wildlife watering.
- This criterion is very similar to (D) above. See Part IV, Effluent Limits Derivation below.
- (G) Waters shall be free from physical, chemical or hydrologic changes that would impair the natural biological community.
- For all outfalls, there is no RP for physical changes impairing the natural biological community because nothing disclosed by the permittee indicates this is occurring.
 - It has been established any chemical changes are covered by the specific numeric effluent limitations established in the permit.
 - For all outfalls, there is no RP for hydrologic changes impairing the natural biological community because nothing disclosed by the permittee indicates this is occurring.
- (H) Waters shall be free from used tires, car bodies, appliances, demolition debris, used vehicles or equipment and solid waste as defined in Missouri's Solid Waste Law, section 260.200, RSMo, except as the use of such materials is specifically permitted pursuant to section 260.200-260.247.
- There are no solid waste disposal activities or any operation which has reasonable potential to cause or contribute to the materials listed above being discharged through any outfall.

ANTIDEGRADATION REVIEW:

Process water discharges with new, altered, or expanding flows, the Department is to document, by means of antidegradation review, if the use of a water body's available assimilative capacity is justified. In accordance with Missouri's water quality regulations for antidegradation [10 CSR 20-7.031(3)], degradation may be justified by documenting the socio-economic importance of a discharge after determining the necessity of the discharge. Facilities must submit the antidegradation review request to the Department prior to establishing, altering, or expanding discharges. See <http://dnr.mo.gov/env/wpp/permits/antideg-implementation.htm>

- ✓ Not applicable; the facility has not submitted information proposing expanded or altered process water discharge; no further degradation proposed therefore no further review necessary.

This permit requires the development and implementation of a Stormwater Pollution Prevention Plan (SWPPP) which must include an alternative analysis (AA) of the BMPs. The SWPPP must be developed, implemented, updated, and maintained at the facility. Failure to implement and maintain the chosen alternative, is a permit violation. The AA is a structured evaluation of BMPs to determine which are reasonable and cost effective. Analysis should include practices designed to be 1) non-degrading, 2) less degrading, or 3) degrading water quality. The chosen BMP will be the most reasonable and cost effective while ensuring the highest statutory and regulatory requirements are achieved and the highest quality water attainable for the facility is discharged. The analysis must demonstrate why "no discharge" or "no exposure" are not feasible alternatives at the facility. Existing facilities with established SWPPPs and BMPs need not conduct an additional alternatives analysis unless new BMPs are established to address BMP failures or benchmark exceedances. This structured analysis of BMPs serves as the antidegradation review, fulfilling the requirements of 10 CSR 20-7.015(9)(A)5 and 7.031(3). For stormwater discharges with new, altered, or expanding discharges, the stormwater BMP chosen for the facility, through the AA performed by the facility, must be implemented and maintained at the facility. Failure to implement and maintain the chosen BMP alternative is a permit violation; see SWPPP.

- ✓ Applicable; the facility must review and maintain stormwater BMPs as appropriate.

BEST MANAGEMENT PRACTICES:

Minimum site-wide best management practices are established in this permit to assure all permittees are managing their sites equally to protect waters of the state from certain activities which could cause negative effects in receiving water bodies. While not all sites require a SWPPP because the SIC codes are specifically exempted in 40 CFR 122.26(b)(14), these best management practices are not specifically included for stormwater purposes. These practices are minimum requirements for all industrial sites to protect waters of the state. If the minimum best management practices are not followed, the facility may violate general criteria [10 CSR 20-7.031(4)]. Statutes are applicable to all permitted facilities in the state, therefore pollutants cannot be released unless in accordance with RSMo 644.011 and 644.016 (17).

CHANGES IN DISCHARGES OF TOXIC POLLUTANT:

This special condition reiterates the federal rules found in 40 CFR 122.44(f) and 122.42(a)(1). In these rules, the facility is required to report changes in amounts of toxic substances discharged. Toxic substances are defined in 40 CFR 122.2 as "...any pollutant listed as toxic under section 307(a)(1) or, in the case of "sludge use or disposal practices," any pollutant identified in regulations implementing section 405(d) of the CWA." Section 307 of the clean water act then refers to those parameters found in 40 CFR 401.15. The permittee should also consider any other toxic pollutant in the discharge as reportable under this condition.

COMPLIANCE AND ENFORCEMENT:

Enforcement is the action taken by the Water Protection Program (WPP) to bring an entity into compliance with the Missouri Clean Water Law, its implementing regulations, and/or any terms and conditions of an operating permit. The primary purpose of the enforcement activity in the WPP is to resolve violations and return the entity to compliance.

✓ Not applicable; the permittee/facility is not currently under Water Protection Program enforcement action.

DOMESTIC WASTEWATER, SLUDGE, AND BIOSOLIDS:

Domestic wastewater is defined as wastewater (i.e., human sewage) originating primarily from the sanitary conveyances of bathrooms and kitchens. Domestic wastewater excludes stormwater, animal waste, process waste, and other similar waste.

✓ Not applicable; this facility discharges domestic wastewater to an off-site permitted wastewater treatment facility (POTW).

Sewage sludge is solid, semi-solid, or liquid residue generated during the treatment of domestic sewage in a treatment works; including but not limited to, domestic septage; scum or solids removed in primary, secondary, or advanced wastewater treatment process; and material derived from sewage sludge. Sewage sludge does not include ash generated during the firing of sewage sludge in a sewage sludge incinerator or grit and screening generated during preliminary treatment of domestic sewage in a treatment works. Biosolids are solid materials resulting from domestic wastewater treatment meeting federal and state criteria for productive use (i.e. fertilizer) and after having pathogens removed.

Additional information: <http://extension.missouri.edu/main/DisplayCategory.aspx?C=74> (WQ422 through WQ449).

✓ Not applicable; the facility does not manage domestic wastewater on-site.

EFFLUENT LIMITATIONS:

Effluent limitations derived and established for this permit are based on current operations of the facility and applied per 10 CSR 20-7.015(9)(A). Any flow through the outfall is considered a discharge and must be sampled and reported as provided in the permit. Future permit action due to facility modification may contain new operating permit terms and conditions which supersede the terms and conditions, including effluent limitations, of this operating permit. Daily maximums and monthly averages are required per 40 CFR 122.45(d)(1) for continuous discharges (not from a POTW).

EFFLUENT LIMITATION GUIDELINE:

Effluent Limitation Guidelines, or ELGs, are found at 40 CFR 400-499. These are limitations established by the EPA based on the SIC code and the type of work a facility is conducting. Most ELGs are for process wastewater and some address stormwater. All are technology based limitations which must be met by the applicable facility at all times.

✓ The facility has an associated Effluent Limit Guideline (ELG) at 40 CFR 429 Subpart K which is applicable to the process wastewater discharge at this site. There shall be no discharge of process wastewater.

ELECTRONIC DISCHARGE MONITORING REPORT (EDMR) SUBMISSION SYSTEM:

The U.S. Environmental Protection Agency (EPA) promulgated a final rule on October 22, 2015, to modernize Clean Water Act reporting for municipalities, industries, and other facilities by converting to an electronic data reporting system. The final rule requires regulated entities and state and federal regulators to use information technology to electronically report data required by the National Pollutant Discharge Elimination System (NPDES) permit program instead of filing paper reports. To comply with the federal rule, the Department is requiring all permittees to begin submitting discharge monitoring data and reports online.

Per 40 CFR 127.15 and 127.24, permitted facilities may request a temporary waiver for up to 5 years or a permanent waiver from electronic reporting from the Department. To obtain an electronic reporting waiver, a permittee must first submit an eDMR Waiver Request Form: <http://dnr.mo.gov/forms/780-2692-f.pdf>. A request must be made for each facility. If more than one facility is owned

or operated by a single entity, then the entity must submit a separate request for each facility based on its specific circumstances. An approved waiver is not transferable.

The Department must review and notify the facility within 120 calendar days of receipt if the waiver request has been approved or rejected [40 CFR 124.27(a)]. During the Department review period as well as after a waiver is granted, the facility must continue submitting a hard-copy of any reports required by their permit. The Department will enter data submitted in hard-copy from those facilities allowed to do so and electronically submit the data to the EPA on behalf of the facility.

To assist the facility in entering data into the eDMR system, the permit describes limit sets in each table in Part A of the permit. The data entry personnel should use these identifiers to assure data entry is being completed appropriately.

- ✓ The permittee/facility is currently using the eDMR data reporting system.

GENERAL CRITERIA CONSIDERATIONS:

In accordance with 40 CFR 122.44(d)(1), effluent limitations shall be placed into permits for pollutants determined to cause, have reasonable potential to cause, or to contribute to, an excursion above any water quality standard, including narrative water quality criteria. In order to comply with this regulation, the permit writer has completed a reasonable potential determination on whether discharges have reasonable potential to cause, or contribute to an excursion of the general criteria listed in 10 CSR 20-7.031(4). In instances where reasonable potential exists, the permit includes limitations or special conditions within the permit to address the reasonable potential. In discharges where reasonable potential does not exist, the permit may include monitoring to later determine the discharge's potential to impact the narrative criteria. Additionally, §644.076.1, RSMo as well as Section D – Administrative Requirements of Standard Conditions Part I of this permit state it shall be unlawful for any person to cause or allow any discharge of water contaminants from any water contaminant or point source located in Missouri in violation of sections 644.006 to 644.141 of the Missouri Clean Water Law or any standard, rule, or regulation promulgated by the commission.

GROUNDWATER MONITORING:

Groundwater is a water of the state according to RSMo 644.016(27), is subject to regulations at 10 CSR 20-7.015(7) and 10 CSR 20-7.031(6), and must be protected accordingly.

- ✓ This facility is not required to monitor groundwater for the water protection program.

LAND APPLICATION:

Land application of wastewater or sludge is performed by facilities to maintain a basin as no-discharge.

- ✓ Not applicable; this permit does not authorize operation of a land application system to disperse wastewater or sludge.

MAJOR WATER USER:

Any surface or groundwater user with a water source and the equipment necessary to withdraw or divert 100,000 gallons (or 70 gallons per minute) or more per day combined from all sources from any stream, river, lake, well, spring, or other water source is considered a major water user in Missouri. All major water users are required by law to register water use annually (Missouri Revised Statutes Chapter 256.400 Geology, Water Resources and Geodetic Survey Section). <https://dnr.mo.gov/pubs/pub2236.htm>

- ✓ Not applicable; this permittee cannot withdraw water from the state in excess of 70 gpm/0.1 MGD.

OIL/WATER SEPARATORS:

Oil water separator (OWS) tank systems are frequently found at industrial sites where process water and stormwater may contain oils and greases, oily wastewaters, or other immiscible liquids requiring separation. Food industry discharges typically require pretreatment prior to discharge to municipally owned treatment works. Per 10 CSR 26-2.010(2)(B), all oil water separator tanks must be operated according to manufacturer's specifications and authorized in NPDES permits per 10 CSR 26-2.010(2) or may be regulated as a petroleum tank.

- ✓ Not applicable; the permittee has not disclosed the use of any oil water separators they wish to include under the NPDES permit at this facility and therefore oil water separator tanks are not authorized by this permit.

REASONABLE POTENTIAL (RP):

Federal regulation [40 CFR Part 122.44(d)(1)(i)] requires effluent limitations for all pollutants which are (or may be) discharged at a level causing or have the reasonable potential to cause (or contribute to) an in-stream excursion above narrative or numeric water quality standards. Per 10 CSR 20-7.031(4), general criteria shall be applicable to all waters of the state at all times; however, acute toxicity criteria may be exceeded by permit in zones of initial dilution, and chronic toxicity criteria may be exceeded by permit in mixing zones. If the permit writer determines any given pollutant has the reasonable potential to cause or contribute to an in-stream excursion above the WQS, the permit must contain effluent limits for the pollutant per 40 CFR Part 122.44(d)(1)(iii) and the most stringent limits per 10 CSR 20-7.031(9)(A). Permit writers may use mathematical reasonable potential analysis (RPA) using the Technical Support Document for Water Quality Based Toxics Control (TSD) methods (EPA/505/2-90-001) as found in Section 3.3.2, or may also use reasonable potential determinations (RPD) as provided in Sections 3.1.2, 3.1.3, and 3.2 of the TSD.

- ✓ Applicable; an RPA was conducted on appropriate parameters and was conducted as per (TSD Section 3.3.2). A more detailed version including calculations of this RPA is available upon request. See Wasteload Allocations (WLA) for Limits in this section.

Parameter:	Units	CMC Acute	CCC Chronic	Listing	Daily Max	Monthly Average	n#	CV	n Max	MF	RWC Acute	RWC Chronic	RP
Chloride	mg/L	860	230	AQL	378	188	4	0.600	76	4.74	359.87	359.87	Yes
Chloride + Sulfate	mg/L	1000	n/a	AQL	1000	n/a	5	0.600	408	4.19	1710.03	1710.03	Yes
Zinc, TR	µg/L	188.22	186.69	AQL	188.22	93.82	4	0.600	57	4.7351159	269.90161	269.90161	Yes

Units are (µg/L) unless otherwise noted.

n number of samples; if the number of samples is 10 or greater, then the CV value must be used in the WQBEL for the applicable constituent.

CV Coefficient of Variation (CV) is calculated by dividing the Standard Deviation of the sample set by the mean of the same sample set.

CCC continuous chronic concentration

CMC continuous maximum concentration

RWC Receiving Water Concentration: concentration of a toxicant or the parameter in the receiving water after mixing (if applicable)

MF Multiplying Factor; 99% confidence level and 99% probability basis

RP Reasonable Potential: an effluent is projected or calculated to cause an excursion above a water quality standard based on a number of factors including, as a minimum, the four factors listed in 40 CFR 122.44(d)(1)(ii).

SAMPLING FREQUENCY JUSTIFICATION:

Sampling and reporting frequency was generally retained from previous permit. 40 CFR 122.45(d)(1) indicates all continuous discharges shall be permitted with daily maximum and monthly average limits. Minimum sampling frequency for all parameters is annually per 40 CFR 122.44(i)(2). Sampling frequency for stormwater-only outfalls is typically quarterly even though BMP inspection occurs monthly. The facility may sample more frequently if additional data is required to determine if best management operations and technology are performing as expected.

SAMPLING TYPE JUSTIFICATION:

Sampling type was continued from the previous permit. The sampling types are representative of the discharges, and are protective of water quality. Discharges with altering effluent should have composite sampling; discharges with uniform effluent can have grab samples. Grab samples are usually appropriate for stormwater. Parameters which must have grab sampling are: pH, ammonia, *E. coli*, total residual chlorine, free available chlorine, hexavalent chromium, dissolved oxygen, total phosphorus, volatile organic compounds, and others.

SCHEDULE OF COMPLIANCE (SOC):

A schedule of remedial measures included in a permit, including an enforceable sequence of interim requirements (actions, effluent limits, operations, or milestone events) leading to compliance with the Missouri Clean Water Law, its implementing regulations, and/or the terms and conditions of an operating permit. SOC's are allowed under 40 CFR 122.47 and 10 CSR 20-7.031(11) providing certain conditions are met.

A SOC is not allowed:

- For effluent limitations based on technology-based standards established in accordance with federal requirements, if the deadline for compliance established in federal regulations has passed. 40 CFR § 125.3.
- For a newly constructed facility in most cases. Newly constructed facilities must meet applicable effluent limitations when discharge begins, because the facility has installed the appropriate control technology as specified in a permit or antidegradation review. A SOC is allowed for a new water quality based effluent limit not included in a previously public noticed permit or antidegradation review, which may occur if a regulation changes during construction.
- To develop a TMDL, UAA, or other study associated with development of a site specific criterion. A facility is not prohibited from conducting these activities, but a SOC may not be granted for conducting these activities.

In order to provide guidance in developing SOC's, and to attain a greater level of consistency, the Department issued a policy on development of SOC's on October 25, 2012. The policy provides guidance to permit writers on standard time frames for schedules for common activities, and guidance on factors to modify the length of the schedule.

✓ Not applicable; this permit does not contain a SOC.

SPILLS, OVERFLOWS, AND OTHER UNAUTHORIZED DISCHARGE REPORTING:

Per 260.505 RSMo, any emergency involving a hazardous substance must be reported to the Department's 24 hour Environmental Emergency Response hotline at (573) 634-2436 at the earliest practicable moment after discovery. The Department may require the submittal of a written report detailing measures taken to clean up a spill. These reporting requirements apply whether or not the spill results in chemicals or materials leaving the permitted property or reaching waters of the state. This requirement is in addition to the noncompliance reporting requirement found in Standard Conditions Part I. <http://dnr.mo.gov/env/esp/spillbill.htm>

Any other spills, overflows, or unauthorized discharges reaching waters of the state must be reported to the regional office during normal business hours, or after normal business hours, to the Department's 24 hour Environmental Emergency Response spill line at 573-634-2436.

SLUDGE – INDUSTRIAL:

Industrial sludge is solid, semi-solid, or liquid residue generated during the treatment of industrial process or non-process wastewater in a treatment works; including but not limited to, scum or solids removed in primary, secondary, or advanced wastewater treatment process; scum and solids filtered from water supplies and backwashed; and any material derived from industrial sludge.

✓ Not applicable; industrial sludge is not generated at this facility.

STANDARD CONDITIONS:

The standard conditions Part I attached to this permit incorporate all sections of 40 CFR 122.41(a) through (n) by reference as required by law. These conditions, in addition to the conditions enumerated within the standard conditions should be reviewed by the permittee to ascertain compliance with this permit, state regulations, state statutes, federal regulations, and the Clean Water Act.

STORMWATER PERMITTING: LIMITATIONS AND BENCHMARKS:

Because of the fleeting nature of stormwater discharges, the Department, under the direction of EPA guidance, has determined monthly averages are capricious measures of stormwater discharges. The *Technical Support Document for Water Quality Based Toxics Control* (EPA/505/2-90-001; 1991) Section 3.1 indicates most procedures within the document apply only to water quality based approaches, not end-of-pipe technology-based controls. Hence, stormwater-only outfalls will generally only contain a maximum daily limit (MDL), benchmark, or monitoring requirement as dictated by site specific conditions, the BMPs in place, past performance of the facility, and the receiving water's current quality.

Sufficient rainfall to cause a discharge for one hour or more from a facility would not necessarily cause significant flow in a receiving stream. Acute Water Quality Standards (WQSs) are based on one hour of exposure, and must be protected at all times. Therefore, industrial stormwater facilities with toxic contaminants present in the stormwater may have the potential to cause a violation of acute WQSs if toxic contaminants occur in sufficient amounts. In this instance, the permit writer may apply daily maximum limitations.

Conversely, it is unlikely for rainfall to cause a discharge for four continuous days from a facility; if this does occur however, the receiving stream will also likely sustain a significant amount of flow providing dilution. Most chronic WQSs are based on a four-day exposure with some exceptions. Under this scenario, most industrial stormwater facilities have limited potential to cause a violation of chronic water quality standards in the receiving stream.

A standard mass-balance equation cannot be calculated for stormwater because stormwater flow and flow in the receiving stream cannot be determined for conditions on any given day or storm event. The amount of stormwater discharged from the facility will vary based on current and previous rainfall, soil saturation, humidity, detention time, BMPs, surface permeability, etc. Flow in the receiving stream will vary based on climatic conditions, size of watershed, area of surfaces with reduced permeability (houses, parking lots, and the like) in the watershed, hydrogeology, topography, etc. Decreased permeability may increase the stream flow dramatically over a short period of time (flash).

Numeric benchmark values are based on site specific requirements taking in to account a number of factors but cannot be applied to any process water discharges. First, the technology in place at the site to control pollutant discharges in stormwater is evaluated. The permit writer also evaluates other similar permits for similar activities. A review of the guidance forming the basis of Environmental Protection Agency's (EPA's) *Multi-Sector General Permit for Stormwater Discharges Associated with Industrial Activity* (MSGP) may also occur. Because precipitation events are sudden and momentary, benchmarks based on state or federal standards or recommendations use the Criteria Maximum Concentration (CMC) value, or acute standard may also be used. The CMC is the estimate of the highest concentration of a material in surface water to which an aquatic community can be exposed briefly without resulting in an unacceptable effect. The CMC for aquatic life is intended to be protective of the vast majority of the aquatic communities in the United States. If a facility has not disclosed BMPs applicable to the pollutants for the site, the permittee may not be eligible for benchmarks.

40 CFR 122.44(b)(1) requires the permit implement the most stringent limitations for each discharge, including industrially exposed stormwater; and 40 CFR 122.44(d)(1)(i) and (iii) requires the permit to include water-quality based effluent limitations where reasonable potential has been found. However, because of the non-continuous nature of stormwater discharges, staff are unable to perform statistical Reasonable Potential Analysis (RPA) under most stormwater discharge scenarios. Reasonable potential determinations (RPDs; see REASONABLE POTENTIAL above) using best professional judgment are performed.

Benchmarks require the facility to monitor, and if necessary, replace and update stormwater control measures. Benchmark concentrations are not effluent limitations. A benchmark exceedance, therefore, is not a permit violation; however, failure to take corrective action is a violation of the permit. Benchmark monitoring data is used to determine the overall effectiveness of control measures and to assist the permittee in knowing when additional corrective actions may be necessary to comply with the conditions of the permit.

BMP inspections typically occur more frequently than sampling. Sampling frequencies are based on the facility's ability to comply with the benchmarks and the requirements of the permit. Inspections should occur after large rain events and any other time an issue is noted; sampling after a benchmark exceedance may need to occur to show the corrective action taken was meaningful.

When a permitted feature or outfall consists of only stormwater, a benchmark may be implemented at the discretion of the permit writer, if there is no RP for water quality excursions.

- ✓ Applicable, this facility has stormwater-only outfalls where benchmarks or limitations were deemed appropriate contaminant measures.

STORMWATER POLLUTION PREVENTION PLAN (SWPPP):

In accordance with 40 CFR 122.44(k), Best Management Practices (BMPs) must be used to control or abate the discharge of pollutants when: 1) Authorized under section 304(e) of the Clean Water Act (CWA) for the control of toxic pollutants and hazardous substances from ancillary industrial activities; 2) Authorized under section 402(p) of the CWA for the control of stormwater discharges; 3) Numeric effluent limitations are infeasible; or 4) the practices are reasonably necessary to achieve effluent limitations and standards or to carry out the purposes and intent of the CWA. In accordance with the EPA's *Developing Your Stormwater Pollution Prevention Plan, A Guide for Industrial Operators*, (EPA 833-B-09-002) published by the EPA in 2015 https://www.epa.gov/sites/production/files/2015-11/documents/swppp_guide_industrial_2015.pdf, BMPs are measures or practices used to reduce the amount of pollution entering waters of the state from a permitted facility. BMPs may take the form of a process, activity, or physical structure. Additionally in accordance with the Stormwater Management, a SWPPP is a series of steps and activities to 1) identify sources of pollution or contamination, and 2) select and carry out actions which prevent or control the pollution of storm water discharges. Additional information can be found in *Stormwater Management for Industrial Activities: Developing Pollution Prevention Plans and Best Management Practices* (EPA 832-R-92-006; September 1992).

A SWPPP must be prepared by the permittee if the SIC code is found in 40 CFR 122.26(b)(14) and/or 10 CSR 20-6.200(2). A SWPPP may be required of other facilities where stormwater has been identified as necessitating better management. The purpose of a SWPPP is to comply with all applicable stormwater regulations by creating an adaptive management plan to control and mitigate stream pollution from stormwater runoff. Developing a SWPPP provides opportunities to employ appropriate BMPs to minimize the risk of pollutants being discharged during storm events. The following paragraph outlines the general steps the permittee should take to determine which BMPs will work to achieve the benchmark values or limits in the permit. This section is not intended to be all encompassing or restrict the use of any physical BMP or operational and maintenance procedure assisting in pollution control. Additional steps or revisions to the SWPPP may be required to meet the requirements of the permit.

Areas which should be included in the SWPPP are identified in 40 CFR 122.26(b)(14). Once the potential sources of stormwater pollution have been identified, a plan should be formulated to best control the amount of pollutant being released and discharged by each activity or source. This should include, but is not limited to, minimizing exposure to stormwater, good housekeeping measures, proper facility and equipment maintenance, spill prevention and response, vehicle traffic control, and proper materials handling. Once a plan has been developed the facility will employ the control measures determined to be adequate to achieve the benchmark values discussed above. The facility will conduct monitoring and inspections of the BMPs to ensure they are working properly and re-evaluate any BMP not achieving compliance with permitting requirements. For example, if sample results from an outfall show values of TSS above the benchmark value, the BMP being employed is deficient in controlling stormwater pollution. Corrective action should be taken to repair, improve, or replace the failing BMP. This internal evaluation is required at least once per month but should be continued more frequently if BMPs continue to fail. If failures do occur, continue this trial and error process until appropriate BMPs have been established.

For new, altered, or expanded stormwater discharges, the SWPPP shall identify reasonable and effective BMPs while accounting for environmental impacts of varying control methods. The antidegradation analysis must document why no discharge or no exposure options are not feasible. The selection and documentation of appropriate control measures shall serve as an alternative analysis of technology and fulfill the requirements of antidegradation [10 CSR 20-7.031(3)]. For further guidance, consult the antidegradation implementation procedure (<http://dnr.mo.gov/env/wpp/docs/AIP050212.pdf>).

Alternative Analysis (AA) evaluation of the BMPs is a structured evaluation of BMPs which are reasonable and cost effective. The AA evaluation should include practices designed to be: 1) non-degrading; 2) less degrading; or 3) degrading water quality. The glossary of AIP defines these three terms. The chosen BMP will be the most reasonable and effective management strategy while ensuring the highest statutory and regulatory requirements are achieved and the highest quality water attainable for the facility is discharged. The AA evaluation must demonstrate why "no discharge" or "no exposure" is not a feasible alternative at the facility. This structured analysis of BMPs serves as the antidegradation review, fulfilling the requirements of 10 CSR 20-7.031(3) Water Quality Standards and *Antidegradation Implementation Procedure* (AIP), Section II.B.

If parameter-specific numeric benchmark exceedances continue to occur and the permittee feels there are no practicable or cost-effective BMPs which will sufficiently reduce a pollutant concentration in the discharge to the benchmark values established in the permit, the permittee can submit a request to re-evaluate the benchmark values. This request needs to include 1) a detailed explanation

of why the facility is unable to comply with the permit conditions and unable to establish BMPs to achieve the benchmark values; 2) financial data of the company and documentation of cost associated with BMPs for review and 3) the SWPPP, which should contain adequate documentation of BMPs employed, failed BMPs, corrective actions, and all other required information. This will allow the Department to conduct a cost analysis on control measures and actions taken by the facility to determine cost-effectiveness of BMPs. The request shall be submitted in the form of an operating permit modification, which includes an appropriate fee; the application is found at: <https://dnr.mo.gov/forms/#WaterPollution>

✓ Applicable; a SWPPP shall be developed and implemented for this facility.

SUFFICIENTLY SENSITIVE ANALYTICAL METHODS:

Please review Standard Conditions Part 1, section A, number 4. The analytical and sampling methods used shall conform to the reference methods listed in 10 CSR 20-7.015 and/or 40 CFR 136 unless alternates are approved by the Department. The facility shall use sufficiently sensitive analytical methods for detecting, identifying, and measuring the concentrations of pollutants. The facility shall ensure the selected methods are able to quantify the presence of pollutants in a given discharge at concentrations low enough to determine compliance with Water Quality Standards in 10 CSR 20-7.031 or effluent limitations unless provisions in the permit allow for other alternatives. A method is "sufficiently sensitive" when; 1) the method quantifies the pollutant below the level of the applicable water quality criterion or; 2) the method minimum level is above the applicable water quality criterion, but the amount of pollutant in a facility's discharge is high enough the method detects and quantifies the level of pollutant in the discharge, or 3) the method has the lowest minimum level of the analytical methods approved under 10 CSR 20-7.015 and or 40 CFR 136. These methods are also required for parameters listed as monitoring only, as the data collected may be used to determine if numeric limitations need to be established. A permittee is responsible for working with their contractors to ensure the analysis performed is sufficiently sensitive. 40 CFR 136 lists the approved methods accepted by the Department. Tables A1-B3 at 10 CSR 20-7.031 shows water quality standards.

UNDERGROUND INJECTION CONTROL (UIC):

The UIC program for all classes of wells in the State of Missouri is administered by the Missouri Department of Natural Resources and approved by EPA pursuant to section 1422 and 1425 of the Safe Drinking Water Act (SDWA) and 40 CFR 147 Subpart AA. Injection wells are classified based on the liquids which are being injected. Class I wells are hazardous waste wells which are banned by RSMo 577.155; Class II wells are established for oil and natural gas production; Class III wells are used to inject fluids to extract minerals; Class IV wells are also banned by Missouri in RSMo 577.155; Class V wells are shallow injection wells; some examples are heat pump wells and groundwater remediation wells. Domestic wastewater being disposed of sub-surface is also considered a Class V well. In accordance with 40 CFR 144.82, construction, operation, maintenance, conversion, plugging, or closure of injection wells shall not cause movement of fluids containing any contaminant into Underground Sources of Drinking Water (USDW) if the presence of any contaminant may cause a violation of drinking water standards or groundwater standards under 10 CSR 20-7.031, or other health based standards, or may otherwise adversely affect human health. If the director finds the injection activity may endanger USDWs, the Department may require closure of the injection wells, or other actions listed in 40 CFR 144.12(c), (d), or (e). In accordance with 40 CFR 144.26, the permittee shall submit a Class V Well Inventory Form for each active or new underground injection well drilled, or when the status of a well changes, to the Missouri Department of Natural Resources, Geological Survey Program, P.O. Box 250, Rolla, Missouri 65402. The Class V Well Inventory Form can be requested from the Geological Survey Program or can be found at the following web address: <http://dnr.mo.gov/forms/780-1774-f.pdf> Single family residential septic systems and non-residential septic systems used solely for sanitary waste and having the capacity to serve fewer than 20 persons a day are excluded from the UIC requirements (40 CFR 144.81(9)).

✓ Not applicable; the permittee has not submitted materials indicating the facility will be performing UIC at this site.

VARIANCE:

Per the Missouri Clean Water Law §644.061.4, variances shall be granted for such period of time and under such terms and conditions as shall be specified by the commission in its order. The variance may be extended by affirmative action of the commission. In no event shall the variance be granted for a period of time greater than is reasonably necessary for complying with the Missouri Clean Water Law §§644.006 to 644.141 or any standard, rule or regulation promulgated pursuant to Missouri Clean Water Law §§644.006 to 644.141.

✓ Not applicable; this permit is not drafted under premise of a petition for variance.

WASTELOAD ALLOCATIONS (WLA) FOR LIMITS:

As per [10 CSR 20-2.010; definitions], the WLA is the amount of pollutant each discharger is allowed to discharge into the receiving stream without endangering water quality. Two general types of effluent limitations, technology-based effluent limits (TBELs) and water quality based effluent limits (WQBELs) are reviewed. If one limit does not provide adequate protection for the receiving water, then the other must be used per 10 CSR 20-7.015(9)(A). Total Maximum Daily Loads, if required for this facility, were also reviewed.

✓ Applicable; wasteload allocations for toxic parameters were calculated using water quality criteria or water quality model results and by applying the dilution equation below; WLAs are calculated using the *Technical Support Document For Water Quality-Based Toxics Control* or TSD EPA/505/2-90-001; 3/1991.

$$C = \frac{(C_s \times Q_s) + (C_e \times Q_e)}{(Q_e + Q_s)}$$

(EPA/505/2-90-001, Section 4.5.5)

Where C = downstream concentration
Cs = upstream concentration
Qs = upstream flow
Ce = effluent concentration
Qe = effluent flow

- ✓ Acute wasteload allocations designated as daily maximum limits (MDL) were determined using applicable water quality criteria (CMC: criteria maximum concentration) and stream volume of flow at the edge of the zone of initial dilution (ZID).
- ✓ Chronic wasteload allocations designated as monthly average limits (AML) were determined using applicable chronic water quality criteria (CCC: criteria continuous concentration) and stream volume of flow at the edge of the mixing zone (MZ).
- ✓ Number of Samples “n”: effluent quality is determined by the underlying distribution of daily values, which is determined by the Long Term Average (LTA) associated with a particular Wasteload Allocation (WLA) and by the Coefficient of Variation (CV) of the effluent concentrations. Increasing or decreasing the monitoring frequency does not affect this underlying assumption which should be, at a minimum, targeted to comply with the values dictated by the WLA. Therefore, it is recommended the actual planned frequency of monitoring be used to determine the value of “n” for calculating the AML. However, in situations where monitoring frequency is once per month or less, a higher value for “n” must be assumed for AML derivation purposes. Thus, the statistical procedure being employed using an assumed number of samples is “n = 4”.

WASTELOAD ALLOCATION (WLA) MODELING:

Permittees may submit site specific studies to better determine the site specific wasteload allocations applied in permits.

- ✓ Not applicable; a WLA study was either not submitted or determined not applicable by Department staff.

WATER QUALITY STANDARD REVISION:

In accordance with section 644.058, RSMo, the Department is required to utilize an evaluation of the environmental and economic impacts of modifications to water quality standards of twenty-five percent or more when making individual site-specific permit decisions.

- ✓ This operating permit does not contain requirements for a water quality standard that has changed twenty-five percent or more since the previous operating permit.

PART IV. EFFLUENT LIMITS DETERMINATIONS**OUTFALL #001 – MAIN FACILITY OUTFALL**

Outfall #003 was removed from this set at the 2022 modification. All wastewater is discharged through outfall #001 now.

EFFLUENT LIMITATIONS TABLE:

PARAMETERS	UNIT	DAILY MAX	MONTHLY AVG.	PREVIOUS PERMIT LIMITS	MINIMUM SAMPLING FREQUENCY	REPORTING FREQUENCY	SAMPLE TYPE
PHYSICAL							
FLOW	MGD	*	*	SAME	ONCE/QUARTER	ONCE/QUARTER	24 Hr. Tot
PRECIPITATION	INCHES	*	*	SAME	ONCE/QUARTER	ONCE/QUARTER	24 Hr. Tot
TEMPERATURE	°F	*	*	SAME	ONCE/QUARTER	ONCE/QUARTER	MEASURED
CONVENTIONAL					ONCE/QUARTER		
COD	MG/L	*	*	SAME	ONCE/QUARTER	ONCE/QUARTER	GRAB
OIL & GREASE	MG/L	15	10	SAME	ONCE/QUARTER	ONCE/QUARTER	GRAB
pH [†]	SU	6.5 TO 9.0	6.5 TO 9.0	SAME	ONCE/QUARTER	ONCE/QUARTER	GRAB
SETTLABLE SOLIDS	ML/L/HR	1.5	1.0	SAME	ONCE/QUARTER	ONCE/QUARTER	GRAB
TOTAL SUSPENDED SOLIDS (TSS)	MG/L	*	*	SAME	ONCE/QUARTER	ONCE/QUARTER	GRAB
METALS							
ZINC, TR	MG/L	188	93	*	ONCE/QUARTER	ONCE/QUARTER	GRAB
OTHER							
CHLORIDE	MG/L	377	188	SAME	ONCE/QUARTER	ONCE/QUARTER	GRAB
CHLORIDE PLUS SULFATE	MG/L	1000	1000	SAME	ONCE/QUARTER	ONCE/QUARTER	GRAB

DERIVATION AND DISCUSSION OF LIMITS:**PHYSICAL:****Flow**

In accordance with [40 CFR Part 122.44(i)(1)(ii)] the volume of effluent discharged from each outfall is needed to assure compliance with permitted effluent limitations. If the permittee is unable to obtain effluent flow, then it is the responsibility of the permittee to inform the Department, which may require the submittal of an operating permit modification. The facility will report the total flow in millions of gallons per day (MGD), quarterly monitoring continued from previous permit.

Precipitation

Monitoring only requirement; measuring the amount of precipitation [(10 CSR 20-6.200(2)(C)1.E(VI)] during an event is necessary to ensure adequate stormwater management exists at the site. Knowing the amount of potential stormwater runoff can provide the permittee a better understanding of any specific control measures be employed to ensure protection of water quality. The facility will provide the 24 hour accumulation value of precipitation from the day of sampling the other parameters.

Temperature

In accordance with 10 CSR 20-7.031(5)(D), water contaminant sources shall not cause or contribute to stream temperature in excess of ninety degrees Fahrenheit (90 °F) or change the stream temperature by more than 5 degrees Fahrenheit. The permit writer used best professional judgement based on the boiler blowdown discharging at the site to implement temperature monitoring.

CONVENTIONAL:**Chemical Oxygen Demand (COD)**

Monitoring only continued from previous permit. There is no numeric water quality standard for COD; however, increased oxygen demand may impact instream water quality. COD is also a valuable indicator parameter. COD monitoring allows the permittee to identify increases in COD may indicate materials/chemicals coming into contact with stormwater causing an increase in oxygen demand. Increases in COD may indicate a need for maintenance or improvement of BMPs. The benchmark value falls within the range of values implemented in other permits having similar industrial activities and is achievable through proper BMP controls.

Oil & Grease

15 mg/L daily maximum; 10 mg/L monthly average; continued from previous permit. Oil and grease is considered a conventional pollutant. Oil and grease is a comprehensive test which measures for gasoline, diesel, crude oil, creosote, kerosene, heating oils, heavy fuel oils, lubricating oils, waxes, and some asphalt and pitch. The test can also detect some volatile organics such as benzene, toluene, ethylbenzene, or toluene, but these constituents are often lost during testing due to their boiling points. The facility reported from 1 to 13 mg/L. The permit writer completed a reasonable potential determination on this parameter and found reasonable potential for discharge of oil and grease above the water quality standard. The facility exceeded the monthly average limit of 10 mg/L during the first quarter of 2018. Oils and greases of different densities will possibly form sheen or unsightly bottom deposits at levels which vary from 10 mg/L. To protect the general criteria, it is the responsibility of the permittee to visually observe the discharge and receiving waters for sheen or bottom deposits.

AQL Chronic: 10 mg/L per 10 CSR 20-7.031 Table A1

Set chronic standard equal to chronic WLA per TSD §5.4.2 (EPA/505/2-90-001); multiply by 1.5 to obtain acute limit.

10 mg/L * 1.5 = 15 mg/L

pH

6.5 to 9.0 SU, continued from the previous permit. The Water Quality Standard at 10 CSR 20-7.031(5)(E) states water contaminants shall not cause pH to be outside the range of 6.5 to 9.0 standard pH units. While pH limits have not been exceeded in the previous permit, this parameter is a basic indicator of water quality. pH can be used to evaluate impacts activities at this site may be having on exposed stormwater. Water quality based limits will be maintained from the previous permit in order to ensure protection of water quality.

Settleable Solids (SS)

Daily maximum limit of 1.5 mL/L/hr and a monthly average of 1.0 mL/L/hr. Limits are continued from the previous permit. The facility reported from .1 to .2 mL/L/hr. There is no numeric water quality standard for SS; however, sediment discharges can negatively impact aquatic life. Increased settleable solids are known to interfere with multiple stages of the life cycle in many benthic organisms. For example, they can smother eggs and young or clog the crevasses benthic organisms use for habitat. Settleable solids are also a valuable indicator parameter. Solids monitoring allows the permittee to identify increases in sediment and solids indicating uncontrolled materials leaving the site. Technology limits are typical at similar facilities and are achievable.

Total Suspended Solids (TSS)

Monitoring only, continued from previous permit. The facility reported from 22 mg/L to 43 mg/L at outfall #001 and a one time discharge of 440 mg/L. There is no numeric water quality standard for TSS; however, sediment discharges can negatively impact aquatic life habitat. TSS is also a valuable indicator parameter. TSS monitoring allows the permittee to identify increases in TSS indicating uncontrolled materials leaving the site. Increased suspended solids in runoff can lead to decreased available oxygen for aquatic life and an increase of surface water temperatures in a receiving stream. Suspended solids can also be carriers of toxins, which can adsorb to the suspended particles; therefore, total suspended solids are a valuable indicator parameter for other pollution.

METALS:

Effluent limitations for total recoverable metals were developed using methods and procedures outlined in the *Technical Support Document For Water Quality-based Toxic Controls* (EPA/505/2-90-001) and *The Metals Translator: Guidance For Calculating a Total Recoverable Permit Limit From a Dissolved Criterion* (EPA 823-B-96-007). "Aquatic Life Protection" in 10 CSR 20-7.031 Tables A1 and A2, as well as general criteria protections in 10 CSR 20-7.031(4) apply to this discharge. The hardness value used for hardness-dependent metals calculations was based on the ecoregion's 50th percentile, also known as the median per 10 CSR 20-7.015(1)(CC), and is reported in the calculations below. Per a memorandum dated August 6, 2019, the Director has determined permit writers should use the median of the Level III Ecoregion to calculate permit limits, or site specific data if applicable. Additional use criterion (HHP, DWS, GRW, IRR, or LWW) may also be used, as applicable, to determine the most protective effluent limit for the receiving waterbody's class and uses.

Zinc, Total Recoverable

Previous permit required monitoring only; the facility reported between 32 and 57 µg/L at outfall #001 and 26 µg/L at outfall #003 for this parameter; this parameter has RP for both outfalls #001 and #003; see fact sheet Part III, REASONABLE POTENTIAL. The facility is able to meet the new limits therefore no SOC is afforded; see fact sheet Part III SCHEDULE OF COMPLIANCE. A reasonable potential analysis (RPA) was conducted for this parameter based on four data points contained in Missouri Walnut's DMRs over the last five years. This analysis indicated the facility had a reasonable potential to exceed water quality criteria.

Acute AQL: $e^{(0.8473 * \ln 170 + 0.884)} * 0.98 = 184.078 \text{ µg/L}$ [at hardness 170]

Chronic AQL: $e^{(0.8473 * \ln 170 + 0.884)} * 0.98 = 184.078 \text{ µg/L}$ [at hardness 170]

TR Conversion: $\text{AQL/Translator} = 184.078 / 0.978 = 188.219$ [at hardness 170]

TR Conversion: $\text{AQL/Translator} = 184.078 / 0.986 = 186.692$ [at hardness 170]

Acute WLA: $C_e = ((0.001 \text{ cfsDF} + 0 \text{ cfsZID}) * 188.219 - (0 \text{ cfsZID} * 0 \text{ background})) / 0.001 \text{ cfsDF} = 188.219$

Chronic WLA: $C_e = ((0.001 \text{ cfsDF} + 0 \text{ cfsMZ}) * 186.692 - (0 \text{ cfsMZ} * 0 \text{ background})) / 0.001 \text{ cfsDF} = 186.692$

LTAa: $WLAa * LTAa \text{ multiplier} = 188.219 * 0.321 = 60.434$ [CV: 0.6, 99th %ile]

LTAc: $WLAc * LTAc \text{ multiplier} = 186.692 * 0.527 = 98.467$ [CV: 0.6, 99th %ile]

use most protective LTA: 60.434

Daily Maximum: $MDL = LTA * MDL \text{ multiplier} = 60.434 * 3.114 = 188.2 \mu\text{g/L}$ [CV: 0.6, 99th %ile]

Monthly Average: $AML = LTA * AML \text{ multiplier} = 60.434 * 1.552 = 93.8 \mu\text{g/L}$ [CV: 0.6, 95th %ile, n=4]

OTHER:

Chloride

Daily maximum limit of 377 mg/L and a monthly average limit of 188 mg/L continued from previous permit. A Reasonable Potential Analysis (RPA) was conducted for this parameter based on four data points. This analysis indicated the facility had reasonable potential to cause or contribute to excursions of the water quality standard. Therefore, chloride limits have been retained.

Acute AQL: 860 mg/L

Chronic AQL: 230 mg/L

Acute WLA: $C_e = ((0.001 \text{ cfsDF} + 0 \text{ cfsZID}) * 860 - (0 \text{ cfsZID} * 0 \text{ background})) / 0.001 \text{ cfsDF} = 860$

Chronic WLA: $C_e = ((0.001 \text{ cfsDF} + 0 \text{ cfsMZ}) * 230 - (0 \text{ cfsMZ} * 0 \text{ background})) / 0.001 \text{ cfsDF} = 230$

LTAa: $WLAa * LTAa \text{ multiplier} = 860 * 0.321 = 276.132$ [CV: 0.6, 99th %ile]

LTAc: $WLAc * LTAc \text{ multiplier} = 230 * 0.527 = 121.31$ [CV: 0.6, 99th %ile]

use most protective LTA: 121.31

Daily Maximum: $MDL = LTA * MDL \text{ multiplier} = 121.31 * 3.114 = 377.8 \text{ mg/L}$ [CV: 0.6, 99th %ile]

Monthly Average: $AML = LTA * AML \text{ multiplier} = 121.31 * 1.552 = 188.3 \text{ mg/L}$ [CV: 0.6, 95th %ile, n=4]

Sulfate

Monitoring required to determine chloride plus sulfate below. The facility shall sample and independently report the analytical value of sulfate.

Chloride Plus Sulfate

Daily maximum and monthly average limit of 1,000 mg/L continued from previous permit. In accordance with 10 CSR 20-7.031(5)(L), streams with 7Q10 of less than one cubic foot per second shall not exceed a concentration of chloride plus sulfate of 1,000 mg/L.

OUTFALLS #002, #003 & #004 – STORMWATER ONLY

Outfall #003 was added to this set at the 2022 modification.

EFFLUENT LIMITATIONS TABLE:

PARAMETERS	UNIT	DAILY MAXIMUM LIMIT	BENCH- MARK	PREVIOUS PERMIT LIMITS	MINIMUM SAMPLING FREQUENCY	REPORTING FREQUENCY	SAMPLE TYPE
PHYSICAL							
FLOW	MGD	*	-	SAME	ONCE/QUARTER	ONCE/QUARTER	24 HR. ESTIMATE
PRECIPITATION	inches	*	-	SAME	ONCE/QUARTER	ONCE/QUARTER	24 HR. TOT
CONVENTIONAL							
COD	mg/L	**	120	SAME	ONCE/QUARTER	ONCE/QUARTER	GRAB
OIL & GREASE	mg/L	10	-	SAME	ONCE/QUARTER	ONCE/QUARTER	GRAB
pH †	SU	6.5 TO 9.0	6.5 to 9.0	SAME	ONCE/QUARTER	ONCE/QUARTER	GRAB
TSS	mg/L	**	100	SAME	ONCE/QUARTER	ONCE/QUARTER	GRAB
METALS							
ZINC, TR	µg/L	**	188	SAME	ONCE/QUARTER	ONCE/QUARTER	GRAB

* monitoring and reporting requirement only

** monitoring with associated benchmark

† report the minimum and maximum pH values; pH is not to be averaged

TR total recoverable

DERIVATION AND DISCUSSION OF LIMITS:**PHYSICAL:****Flow**

In accordance with [40 CFR Part 122.44(i)(1)(ii)] the estimated volume of effluent discharged from each outfall is needed to assure compliance with permitted effluent limitations. If the permittee is unable to obtain estimated effluent flow, then it is the responsibility of the permittee to inform the Department, which may require the submittal of an operating permit modification. The facility will report the total flow in millions of gallons per day (MGD), quarterly monitoring continued from previous permit.

Precipitation

Monitoring only requirement; measuring the amount of precipitation [(10 CSR 20-6.200(2)(C)1.E(VI)] during an event is necessary to ensure adequate stormwater management exists at the site. Knowing the amount of potential stormwater runoff can provide the permittee a better understanding of any specific control measures be employed to ensure protection of water quality. The facility will provide the 24 hour accumulation value of precipitation from the day of sampling the other parameters.

CONVENTIONAL:**Chemical Oxygen Demand (COD)**

Monitoring with a 120 mg/L daily maximum benchmark is continued from the previous permit. There is no numeric water quality standard for COD; however, increased oxygen demand may impact instream water quality. COD is also a valuable indicator parameter. COD monitoring allows the permittee to identify increases in COD may indicate materials/chemicals coming into contact with stormwater causing an increase in oxygen demand. Increases in COD may indicate a need for maintenance or improvement of BMPs. In addition this benchmark value is implemented on the EPA's MSGP for SIC #2421 and has shown to be feasible and achievable by similar industries.

Oil & Grease

Daily maximum limit of 10 mg/L. Permit writer performed a reasonable potential determination and found reasonable potential to cause or contribute to excursions of the chronic water quality standard. Oil and grease is considered a conventional pollutant. Oil and grease is a comprehensive test which measures for gasoline, diesel, crude oil, creosote, kerosene, heating oils, heavy fuel oils, lubricating oils, waxes, and some asphalt and pitch. The test can also detect some volatile organics such as benzene, toluene, ethylbenzene, or toluene, but these constituents are often lost during testing due to their boiling points. It is recommended to perform separate testing for these constituents if they are a known pollutant of concern at the site, i.e. aquatic life toxicity or human health is a concern. Results do not allow for separation of specific pollutants within the test, they are reported, totaled, as "oil and grease". Per 10 CSR 20-7.031 Table A1: *Criteria for Designated Uses*; 10 mg/L is the standard for protection of aquatic life. This standard will also be used to protect the general criteria found at 10 CSR 20-7.031(4). Ten mg/L is the level at which

sheen is expected to form on receiving waters. Oils and greases of different densities will possibly form sheen or unsightly bottom deposits at levels which vary from 10 mg/L. To protect the general criteria, it is the responsibility of the permittee to visually observe the discharge and receiving waters for sheen or bottom deposits. The benchmark is achievable through proper operational and maintenance of BMPs and falls within the range of values implemented in other permits having similar industrial activities.

pH

6.5 to 9.0 SU, continued from the previous permit. The Water Quality Standard at 10 CSR 20-7.031(5)(E) states water contaminants shall not cause pH to be outside the range of 6.5 to 9.0 standard pH units. While pH limits have not been exceeded in the previous permit, this parameter is a basic indicator of water quality. pH can be used to evaluate impacts activities at this site may be having on exposed stormwater. Water quality based limits will be maintained from the previous permit in order to ensure protection of water quality.

Total Suspended Solids (TSS)

Monitoring with a benchmark of 100 mg/L continued from the previous permit. DMRS show data ranging from 8 mg/L to 63 mg/L. There is no numeric water quality standard for TSS; however, sediment discharges can negatively impact aquatic life habitat. TSS is also a valuable indicator parameter. TSS monitoring allows the permittee to identify increases in TSS indicating uncontrolled materials leaving the site. Increased suspended solids in runoff can lead to decreased available oxygen for aquatic life and an increase of surface water temperatures in a receiving stream. Suspended solids can also be carriers of toxins, which can adsorb to the suspended particles; therefore, total suspended solids are a valuable indicator parameter for other pollution. In addition this benchmark value is implemented on the EPA's MSGP for SIC #2421 and has shown to be feasible and achievable by similar industries.

METALS:

Zinc, Total Recoverable

This permit establishes monitoring with a benchmark of 188 µg/L. This benchmark is set to assess BMP performance. The value is set at Missouri's acute toxicity criteria for the protection of aquatic life, as a conservative measure of BMP performance. Furthermore, a similar value is applied as a benchmark under the EPA's Multi-Sector General Permit for facilities with an SIC #2421. This benchmark value has been applied in this manner to other such industries and has shown to be feasible and achievable.

PART V. ADMINISTRATIVE REQUIREMENTS

On the basis of preliminary staff review and the application of applicable standards and regulations, the Department, as administrative agent for the Missouri Clean Water Commission, proposes to issue a permit(s) subject to certain effluent limitations, schedules, and special conditions contained herein and within the operating permit. The proposed determinations are tentative pending public comment.

PERMIT SYNCHRONIZATION:

The Department of Natural Resources is currently undergoing a synchronization process for operating permits. Permits are normally issued on a five-year term, but to achieve synchronization many permits will need to be issued for less than the full five years allowed by regulation. The intent is all permits within a watershed will move through the Watershed Based Management (WBM) cycle together will all expire in the same fiscal year. <http://dnr.mo.gov/env/wpp/cpp/docs/watershed-based-management.pdf>. This will allow further streamlining by placing multiple permits within a smaller geographic area on public notice simultaneously, thereby reducing repeated administrative efforts. This will also allow the Department to explore a watershed based permitting effort at some point in the future. Renewal applications must continue to be submitted within 180 days of expiration, however, in instances where effluent data from the previous renewal is less than two years old, such data may be re-submitted to meet the requirements of the renewal application. If the permit provides a schedule of compliance for meeting new water quality based effluent limits beyond the expiration date of the permit, the time remaining in the schedule of compliance will be allotted in the renewed permit.

✓ This permit will become synchronized by expiring the end of the 3rd quarter, 2024.

PUBLIC NOTICE:

The Department shall give public notice a draft permit has been prepared and its issuance is pending.

<http://dnr.mo.gov/env/wpp/permits/pn/index.html>. Additionally, public notice will be issued if a public hearing is to be held because of a significant degree of interest in or with water quality concerns related to a draft permit. No public notice is required when a request for a permit modification or termination is denied; however, the requester and permittee must be notified of the denial in writing.

The Department must issue public notice of a pending operating permit or of a new or reissued statewide general permit. The public comment period is the length of time not less than 30 days following the date of the public notice which interested persons may submit written comments about the proposed permit.

For persons wanting to submit comments regarding this proposed operating permit, then please refer to the Public Notice page located at the front of this draft operating permit. The Public Notice page gives direction on how and where to submit appropriate comments.

✓ The Public Notice period for this operating permit was from December 20, 2019 to February 4, 2020. No responses were received regarding the permit renewal.

DATE OF FACT SHEET: NOVEMBER 14, 2019

COMPLETED BY:

KYLE O'ROURKE, ENVIRONMENTAL SPECIALIST
MISSOURI DEPARTMENT OF NATURAL RESOURCES
WATER PROTECTION PROGRAM
OPERATING PERMITS SECTION - INDUSTRIAL UNIT
(573) 526-1289
Kyle.O'Rourke@dnr.mo.gov



STANDARD CONDITIONS FOR NPDES PERMITS
ISSUED BY
THE MISSOURI DEPARTMENT OF NATURAL RESOURCES
MISSOURI CLEAN WATER COMMISSION
REVISED
AUGUST 1, 2014

These Standard Conditions incorporate permit conditions as required by 40 CFR 122.41 or other applicable state statutes or regulations. These minimum conditions apply unless superseded by requirements specified in the permit.

Part I – General Conditions

Section A – Sampling, Monitoring, and Recording

1. **Sampling Requirements.**
 - a. Samples and measurements taken for the purpose of monitoring shall be representative of the monitored activity.
 - b. All samples shall be taken at the outfall(s) or Missouri Department of Natural Resources (Department) approved sampling location(s), and unless specified, before the effluent joins or is diluted by any other body of water or substance.
2. **Monitoring Requirements.**
 - a. Records of monitoring information shall include:
 - i. The date, exact place, and time of sampling or measurements;
 - ii. The individual(s) who performed the sampling or measurements;
 - iii. The date(s) analyses were performed;
 - iv. The individual(s) who performed the analyses;
 - v. The analytical techniques or methods used; and
 - vi. The results of such analyses.
 - b. If the permittee monitors any pollutant more frequently than required by the permit at the location specified in the permit using test procedures approved under 40 CFR Part 136, or another method required for an industry-specific waste stream under 40 CFR subchapters N or O, the results of such monitoring shall be included in the calculation and reported to the Department with the discharge monitoring report data (DMR) submitted to the Department pursuant to Section B, paragraph 7.
3. **Sample and Monitoring Calculations.** Calculations for all sample and monitoring results which require averaging of measurements shall utilize an arithmetic mean unless otherwise specified in the permit.
4. **Test Procedures.** The analytical and sampling methods used shall conform to the reference methods listed in 10 CSR 20-7.015 unless alternates are approved by the Department. The facility shall use sufficiently sensitive analytical methods for detecting, identifying, and measuring the concentrations of pollutants. The facility shall ensure that the selected methods are able to quantify the presence of pollutants in a given discharge at concentrations that are low enough to determine compliance with Water Quality Standards in 10 CSR 20-7.031 or effluent limitations unless provisions in the permit allow for other alternatives. A method is “sufficiently sensitive” when; 1) the method minimum level is at or below the level of the applicable water quality criterion for the pollutant or, 2) the method minimum level is above the applicable water quality criterion, but the amount of pollutant in a facility’s discharge is high enough that the method detects and quantifies the level of pollutant in the discharge, or 3) the method has the lowest minimum level of the analytical methods approved under 10 CSR 20-7.015. These methods are also required for parameters that are listed as monitoring only, as the data collected may be used to determine if limitations need to be established. A permittee is responsible for working with their contractors to ensure that the analysis performed is sufficiently sensitive.
5. **Record Retention.** Except for records of monitoring information required by the permit related to the permittee’s sewage sludge use and disposal activities, which shall be retained for a period of at least five (5) years (or longer as required by 40 CFR part 503), the permittee shall retain records of all monitoring information, including all calibration and maintenance records and all original strip chart recordings for continuous monitoring instrumentation, copies of all reports required by the permit, and records of all data used to complete the application for the permit, for a period of at least three (3) years from the date of the sample, measurement, report or application. This period may be extended by request of the Department at any time.

6. **Illegal Activities.**
 - a. The Federal Clean Water Act provides that any person who falsifies, tampers with, or knowingly renders inaccurate any monitoring device or method required to be maintained under the permit shall, upon conviction, be punished by a fine of not more than \$10,000, or by imprisonment for not more than two (2) years, or both. If a conviction of a person is for a violation committed after a first conviction of such person under this paragraph, punishment is a fine of not more than \$20,000 per day of violation, or by imprisonment of not more than four (4) years, or both.
 - b. The Missouri Clean Water Law provides that any person or who falsifies, tampers with, or knowingly renders inaccurate any monitoring device or method required to be maintained pursuant to sections 644.006 to 644.141 shall, upon conviction, be punished by a fine of not more than \$10,000, or by imprisonment for not more than six (6) months, or by both. Second and successive convictions for violation under this paragraph by any person shall be punished by a fine of not more than \$50,000 per day of violation, or by imprisonment for not more than two (2) years, or both.

Section B – Reporting Requirements

1. **Planned Changes.**
 - a. The permittee shall give notice to the Department as soon as possible of any planned physical alterations or additions to the permitted facility when:
 - i. The alteration or addition to a permitted facility may meet one of the criteria for determining whether a facility is a new source in 40 CFR 122.29(b); or
 - ii. The alteration or addition could significantly change the nature or increase the quantity of pollutants discharged. This notification applies to pollutants which are subject neither to effluent limitations in the permit, nor to notification requirements under 40 CFR 122.42;
 - iii. The alteration or addition results in a significant change in the permittee’s sludge use or disposal practices, and such alteration, addition, or change may justify the application of permit conditions that are different from or absent in the existing permit, including notification of additional use or disposal sites not reported during the permit application process or not reported pursuant to an approved land application plan;
 - iv. Any facility expansions, production increases, or process modifications which will result in a new or substantially different discharge or sludge characteristics must be reported to the Department 60 days before the facility or process modification begins. Notification may be accomplished by application for a new permit. If the discharge does not violate effluent limitations specified in the permit, the facility is to submit a notice to the Department of the changed discharge at least 30 days before such changes. The Department may require a construction permit and/or permit modification as a result of the proposed changes at the facility.
2. **Non-compliance Reporting.**
 - a. The permittee shall report any noncompliance which may endanger health or the environment. Relevant information shall be provided orally or via the current electronic method approved by the Department, within 24 hours from the time the permittee becomes aware of the circumstances, and shall be reported to the appropriate Regional Office during normal business hours or the Environmental Emergency Response hotline at 573-634-2436 outside of normal business hours. A written submission shall also be provided within five (5) business days of the time the permittee becomes aware of the circumstances. The written submission shall contain a description of the noncompliance and its cause; the period of noncompliance, including exact dates and times, and if the noncompliance has not been corrected, the anticipated time it is expected to continue; and steps taken or planned to reduce, eliminate, and prevent reoccurrence of the noncompliance.



STANDARD CONDITIONS FOR NPDES PERMITS
ISSUED BY
THE MISSOURI DEPARTMENT OF NATURAL RESOURCES
MISSOURI CLEAN WATER COMMISSION
REVISED
AUGUST 1, 2014

- b. The following shall be included as information which must be reported within 24 hours under this paragraph.
 - i. Any unanticipated bypass which exceeds any effluent limitation in the permit.
 - ii. Any upset which exceeds any effluent limitation in the permit.
 - iii. Violation of a maximum daily discharge limitation for any of the pollutants listed by the Department in the permit required to be reported within 24 hours.
 - c. The Department may waive the written report on a case-by-case basis for reports under paragraph 2. b. of this section if the oral report has been received within 24 hours.
3. **Anticipated Noncompliance.** The permittee shall give advance notice to the Department of any planned changes in the permitted facility or activity which may result in noncompliance with permit requirements. The notice shall be submitted to the Department 60 days prior to such changes or activity.
 4. **Compliance Schedules.** Reports of compliance or noncompliance with, or any progress reports on, interim and final requirements contained in any compliance schedule of the permit shall be submitted no later than 14 days following each schedule date. The report shall provide an explanation for the instance of noncompliance and a proposed schedule or anticipated date, for achieving compliance with the compliance schedule requirement.
 5. **Other Noncompliance.** The permittee shall report all instances of noncompliance not reported under paragraphs 2, 3, and 6 of this section, at the time monitoring reports are submitted. The reports shall contain the information listed in paragraph 2. a. of this section.
 6. **Other Information.** Where the permittee becomes aware that it failed to submit any relevant facts in a permit application, or submitted incorrect information in a permit application or in any report to the Department, it shall promptly submit such facts or information.
 7. **Discharge Monitoring Reports.**
 - a. Monitoring results shall be reported at the intervals specified in the permit.
 - b. Monitoring results must be reported to the Department via the current method approved by the Department, unless the permittee has been granted a waiver from using the method. If the permittee has been granted a waiver, the permittee must use forms provided by the Department.
 - c. Monitoring results shall be reported to the Department no later than the 28th day of the month following the end of the reporting period.
- b. Notice.
 - i. Anticipated bypass. If the permittee knows in advance of the need for a bypass, it shall submit prior notice, if possible at least 10 days before the date of the bypass.
 - ii. Unanticipated bypass. The permittee shall submit notice of an unanticipated bypass as required in Section B – Reporting Requirements, paragraph 5 (24-hour notice).
 - c. Prohibition of bypass.
 - i. Bypass is prohibited, and the Department may take enforcement action against a permittee for bypass, unless:
 1. Bypass was unavoidable to prevent loss of life, personal injury, or severe property damage;
 2. There were no feasible alternatives to the bypass, such as the use of auxiliary treatment facilities, retention of untreated wastes, or maintenance during normal periods of equipment downtime. This condition is not satisfied if adequate back-up equipment should have been installed in the exercise of reasonable engineering judgment to prevent a bypass which occurred during normal periods of equipment downtime or preventive maintenance; and
 3. The permittee submitted notices as required under paragraph 2. b. of this section.
 - ii. The Department may approve an anticipated bypass, after considering its adverse effects, if the Department determines that it will meet the three (3) conditions listed above in paragraph 2. c. i. of this section.
3. **Upset Requirements.**
 - a. Effect of an upset. An upset constitutes an affirmative defense to an action brought for noncompliance with such technology based permit effluent limitations if the requirements of paragraph 3. b. of this section are met. No determination made during administrative review of claims that noncompliance was caused by upset, and before an action for noncompliance, is final administrative action subject to judicial review.
 - b. Conditions necessary for a demonstration of upset. A permittee who wishes to establish the affirmative defense of upset shall demonstrate, through properly signed, contemporaneous operating logs, or other relevant evidence that:
 - i. An upset occurred and that the permittee can identify the cause(s) of the upset;
 - ii. The permitted facility was at the time being properly operated; and
 - iii. The permittee submitted notice of the upset as required in Section B – Reporting Requirements, paragraph 2. b. ii. (24-hour notice).
 - iv. The permittee complied with any remedial measures required under Section D – Administrative Requirements, paragraph 4.
 - c. Burden of proof. In any enforcement proceeding, the permittee seeking to establish the occurrence of an upset has the burden of proof.

Section C – Bypass/Upset Requirements

1. **Definitions.**
 - a. *Bypass*: the intentional diversion of waste streams from any portion of a treatment facility, except in the case of blending.
 - b. *Severe Property Damage*: substantial physical damage to property, damage to the treatment facilities which causes them to become inoperable, or substantial and permanent loss of natural resources which can reasonably be expected to occur in the absence of a bypass. Severe property damage does not mean economic loss caused by delays in production.
 - c. *Upset*: an exceptional incident in which there is unintentional and temporary noncompliance with technology based permit effluent limitations because of factors beyond the reasonable control of the permittee. An upset does not include noncompliance to the extent caused by operational error, improperly designed treatment facilities, inadequate treatment facilities, lack of preventive maintenance, or careless or improper operation.
2. **Bypass Requirements.**
 - a. Bypass not exceeding limitations. The permittee may allow any bypass to occur which does not cause effluent limitations to be exceeded, but only if it also is for essential maintenance to assure efficient operation. These bypasses are not subject to the provisions of paragraphs 2. b. and 2. c. of this section.

Section D – Administrative Requirements

1. **Duty to Comply.** The permittee must comply with all conditions of this permit. Any permit noncompliance constitutes a violation of the Missouri Clean Water Law and Federal Clean Water Act and is grounds for enforcement action; for permit termination, revocation and reissuance, or modification; or denial of a permit renewal application.
 - a. The permittee shall comply with effluent standards or prohibitions established under section 307(a) of the Federal Clean Water Act for toxic pollutants and with standards for sewage sludge use or disposal established under section 405(d) of the CWA within the time provided in the regulations that establish these standards or prohibitions or standards for sewage sludge use or disposal, even if the permit has not yet been modified to incorporate the requirement.
 - b. The Federal Clean Water Act provides that any person who violates section 301, 302, 306, 307, 308, 318 or 405 of the Act, or any permit condition or limitation implementing any such sections in a permit issued under section 402, or any requirement imposed in a pretreatment program approved under sections 402(a)(3) or 402(b)(8) of the Act, is subject to a civil penalty not to exceed \$25,000 per day for each violation. The Federal Clean Water Act provides that any person who negligently violates sections 301, 302, 306, 307, 308, 318, or 405 of the Act, or any condition or limitation implementing any of such sections in a permit issued under section 402 of the Act, or any requirement



STANDARD CONDITIONS FOR NPDES PERMITS
ISSUED BY
THE MISSOURI DEPARTMENT OF NATURAL RESOURCES
MISSOURI CLEAN WATER COMMISSION
REVISED
AUGUST 1, 2014

imposed in a pretreatment program approved under section 402(a)(3) or 402(b)(8) of the Act, is subject to criminal penalties of \$2,500 to \$25,000 per day of violation, or imprisonment of not more than one (1) year, or both. In the case of a second or subsequent conviction for a negligent violation, a person shall be subject to criminal penalties of not more than \$50,000 per day of violation, or by imprisonment of not more than two (2) years, or both. Any person who knowingly violates such sections, or such conditions or limitations is subject to criminal penalties of \$5,000 to \$50,000 per day of violation, or imprisonment for not more than three (3) years, or both. In the case of a second or subsequent conviction for a knowing violation, a person shall be subject to criminal penalties of not more than \$100,000 per day of violation, or imprisonment of not more than six (6) years, or both. Any person who knowingly violates section 301, 302, 303, 306, 307, 308, 318 or 405 of the Act, or any permit condition or limitation implementing any of such sections in a permit issued under section 402 of the Act, and who knows at that time that he thereby places another person in imminent danger of death or serious bodily injury, shall, upon conviction, be subject to a fine of not more than \$250,000 or imprisonment of not more than 15 years, or both. In the case of a second or subsequent conviction for a knowing endangerment violation, a person shall be subject to a fine of not more than \$500,000 or by imprisonment of not more than 30 years, or both. An organization, as defined in section 309(c)(3)(B)(iii) of the CWA, shall, upon conviction of violating the imminent danger provision, be subject to a fine of not more than \$1,000,000 and can be fined up to \$2,000,000 for second or subsequent convictions.

- c. Any person may be assessed an administrative penalty by the EPA Director for violating section 301, 302, 306, 307, 308, 318 or 405 of this Act, or any permit condition or limitation implementing any of such sections in a permit issued under section 402 of this Act. Administrative penalties for Class I violations are not to exceed \$10,000 per violation, with the maximum amount of any Class I penalty assessed not to exceed \$25,000. Penalties for Class II violations are not to exceed \$10,000 per day for each day during which the violation continues, with the maximum amount of any Class II penalty not to exceed \$125,000.
 - d. It is unlawful for any person to cause or permit any discharge of water contaminants from any water contaminant or point source located in Missouri in violation of sections 644.006 to 644.141 of the Missouri Clean Water Law, or any standard, rule or regulation promulgated by the commission. In the event the commission or the director determines that any provision of sections 644.006 to 644.141 of the Missouri Clean Water Law or standard, rules, limitations or regulations promulgated pursuant thereto, or permits issued by, or any final abatement order, other order, or determination made by the commission or the director, or any filing requirement pursuant to sections 644.006 to 644.141 of the Missouri Clean Water Law or any other provision which this state is required to enforce pursuant to any federal water pollution control act, is being, was, or is in imminent danger of being violated, the commission or director may cause to have instituted a civil action in any court of competent jurisdiction for the injunctive relief to prevent any such violation or further violation or for the assessment of a penalty not to exceed \$10,000 per day for each day, or part thereof, the violation occurred and continues to occur, or both, as the court deems proper. Any person who willfully or negligently commits any violation in this paragraph shall, upon conviction, be punished by a fine of not less than \$2,500 nor more than \$25,000 per day of violation, or by imprisonment for not more than one year, or both. Second and successive convictions for violation of the same provision of this paragraph by any person shall be punished by a fine of not more than \$50,000 per day of violation, or by imprisonment for not more than two (2) years, or both.
2. **Duty to Reapply.**
 - a. If the permittee wishes to continue an activity regulated by this permit after the expiration date of this permit, the permittee must apply for and obtain a new permit.
 - b. A permittee with a currently effective site-specific permit shall submit an application for renewal at least 180 days before the expiration date of the existing permit, unless permission for a later date has been granted by the Department. (The Department shall not grant permission

for applications to be submitted later than the expiration date of the existing permit.)

- c. A permittee with currently effective general permit shall submit an application for renewal at least 30 days before the existing permit expires, unless the permittee has been notified by the Department that an earlier application must be made. The Department may grant permission for a later submission date. (The Department shall not grant permission for applications to be submitted later than the expiration date of the existing permit.)
3. **Need to Halt or Reduce Activity Not a Defense.** It shall not be a defense for a permittee in an enforcement action that it would have been necessary to halt or reduce the permitted activity in order to maintain compliance with the conditions of this permit.
 4. **Duty to Mitigate.** The permittee shall take all reasonable steps to minimize or prevent any discharge or sludge use or disposal in violation of this permit which has a reasonable likelihood of adversely affecting human health or the environment.
 5. **Proper Operation and Maintenance.** The permittee shall at all times properly operate and maintain all facilities and systems of treatment and control (and related appurtenances) which are installed or used by the permittee to achieve compliance with the conditions of this permit. Proper operation and maintenance also includes adequate laboratory controls and appropriate quality assurance procedures. This provision requires the operation of back-up or auxiliary facilities or similar systems which are installed by a permittee only when the operation is necessary to achieve compliance with the conditions of the permit.
 6. **Permit Actions.**
 - a. Subject to compliance with statutory requirements of the Law and Regulations and applicable Court Order, this permit may be modified, suspended, or revoked in whole or in part during its term for cause including, but not limited to, the following:
 - i. Violations of any terms or conditions of this permit or the law;
 - ii. Having obtained this permit by misrepresentation or failure to disclose fully any relevant facts;
 - iii. A change in any circumstances or conditions that requires either a temporary or permanent reduction or elimination of the authorized discharge; or
 - iv. Any reason set forth in the Law or Regulations.
 - b. The filing of a request by the permittee for a permit modification, revocation and reissuance, or termination, or a notification of planned changes or anticipated noncompliance does not stay any permit condition.
 7. **Permit Transfer.**
 - a. Subject to 10 CSR 20-6.010, an operating permit may be transferred upon submission to the Department of an application to transfer signed by the existing owner and the new owner, unless prohibited by the terms of the permit. Until such time the permit is officially transferred, the original permittee remains responsible for complying with the terms and conditions of the existing permit.
 - b. The Department may require modification or revocation and reissuance of the permit to change the name of the permittee and incorporate such other requirements as may be necessary under the Missouri Clean Water Law or the Federal Clean Water Act.
 - c. The Department, within 30 days of receipt of the application, shall notify the new permittee of its intent to revoke or reissue or transfer the permit.
 8. **Toxic Pollutants.** The permittee shall comply with effluent standards or prohibitions established under section 307(a) of the Federal Clean Water Act for toxic pollutants and with standards for sewage sludge use or disposal established under section 405(d) of the Federal Clean Water Act within the time provided in the regulations that establish these standards or prohibitions or standards for sewage sludge use or disposal, even if the permit has not yet been modified to incorporate the requirement.
 9. **Property Rights.** This permit does not convey any property rights of any sort, or any exclusive privilege.



STANDARD CONDITIONS FOR NPDES PERMITS
ISSUED BY
THE MISSOURI DEPARTMENT OF NATURAL RESOURCES
MISSOURI CLEAN WATER COMMISSION
REVISED
AUGUST 1, 2014

10. **Duty to Provide Information.** The permittee shall furnish to the Department, within a reasonable time, any information which the Department may request to determine whether cause exists for modifying, revoking and reissuing, or terminating this permit or to determine compliance with this permit. The permittee shall also furnish to the Department upon request, copies of records required to be kept by this permit.
11. **Inspection and Entry.** The permittee shall allow the Department, or an authorized representative (including an authorized contractor acting as a representative of the Department), upon presentation of credentials and other documents as may be required by law, to:
 - a. Enter upon the permittee's premises where a regulated facility or activity is located or conducted, or where records must be kept under the conditions of the permit;
 - b. Have access to and copy, at reasonable times, any records that must be kept under the conditions of this permit;
 - c. Inspect at reasonable times any facilities, equipment (including monitoring and control equipment), practices, or operations regulated or required under this permit; and
 - d. Sample or monitor at reasonable times, for the purposes of assuring permit compliance or as otherwise authorized by the Federal Clean Water Act or Missouri Clean Water Law, any substances or parameters at any location.
12. **Closure of Treatment Facilities.**
 - a. Persons who cease operation or plan to cease operation of waste, wastewater, and sludge handling and treatment facilities shall close the facilities in accordance with a closure plan approved by the Department.
 - b. Operating Permits under 10 CSR 20-6.010 or under 10 CSR 20-6.015 are required until all waste, wastewater, and sludges have been disposed of in accordance with the closure plan approved by the Department and any disturbed areas have been properly stabilized. Disturbed areas will be considered stabilized when perennial vegetation, pavement, or structures using permanent materials cover all areas that have been disturbed. Vegetative cover, if used, shall be at least 70% plant density over 100% of the disturbed area.
13. **Signatory Requirement.**
 - a. All permit applications, reports required by the permit, or information requested by the Department shall be signed and certified. (See 40 CFR 122.22 and 10 CSR 20-6.010)
 - b. The Federal Clean Water Act provides that any person who knowingly makes any false statement, representation, or certification in any record or other document submitted or required to be maintained under this permit, including monitoring reports or reports of compliance or non-compliance shall, upon conviction, be punished by a fine of not more than \$10,000 per violation, or by imprisonment for not more than six (6) months per violation, or by both.
 - c. The Missouri Clean Water Law provides that any person who knowingly makes any false statement, representation or certification in any application, record, report, plan, or other document filed or required to be maintained pursuant to sections 644.006 to 644.141 shall, upon conviction, be punished by a fine of not more than ten thousand dollars, or by imprisonment for not more than six months, or by both.
14. **Severability.** The provisions of the permit are severable, and if any provision of the permit, or the application of any provision of the permit to any circumstance, is held invalid, the application of such provision to other circumstances, and the remainder of the permit, shall not be affected thereby.



MISSOURI DEPARTMENT OF NATURAL RESOURCES
WATER PROTECTION PROGRAM
**FORM A – APPLICATION FOR NONDOMESTIC PERMIT UNDER MISSOURI
CLEAN WATER LAW**

FOR AGENCY USE ONLY

CHECK NUMBER

DATE RECEIVED

FEE SUBMITTED

JET PAY CONFIRMATION NUMBER

**PLEASE READ ALL THE ACCOMPANYING INSTRUCTIONS BEFORE COMPLETING THIS FORM.
SUBMITTAL OF AN INCOMPLETE APPLICATION MAY RESULT IN THE APPLICATION BEING RETURNED.**

IF YOUR FACILITY IS ELIGIBLE FOR A NO EXPOSURE EXEMPTION:

Fill out the No Exposure Certification Form (Mo 780-2828): <https://dnr.mo.gov/forms/780-2828-f.pdf>

1. REASON FOR APPLICATION:

- ☐ a. This facility is now in operation under Missouri State Operating Permit (permit) MO – _____, is submitting an application for renewal, and there is no proposed increase in design wastewater flow. Annual fees will be paid when invoiced and there is no additional permit fee required for renewal.
- ☐ b. This facility is now in operation under permit MO – _____, is submitting an application for renewal, and there is a proposed increase in design wastewater flow. Antidegradation Review may be required. Annual fees will be paid when invoiced and there is no additional permit fee required for renewal.
- ☐ c. This is a facility submitting an application for a new permit (for a new facility). Antidegradation Review may be required. New permit fee is required.
- ☒ d. This facility is now in operation under Missouri State Operating Permit (permit) MO – 0138231 and is requesting a modification to the permit. Antidegradation Review may be required. Modification fee is required.

2. FACILITY

NAME Missouri Walnut, LLC		TELEPHONE NUMBER WITH AREA CODE 417-455-0972	
ADDRESS (PHYSICAL) 11417 Oak Road	CITY Neosho	STATE MO	ZIP CODE 64850

3. OWNER

NAME Hong Hong Chen		TELEPHONE NUMBER WITH AREA CODE 417-455-0972	
EMAIL ADDRESS			
ADDRESS (MAILING) 11417 Oak Road		CITY Neosho	STATE MO
			ZIP CODE 64850

4. CONTINUING AUTHORITY

NAME Missouri Walnut, LLC		TELEPHONE NUMBER WITH AREA CODE 417-455-0972	
EMAIL ADDRESS tmohs@missouriwalnut.com			
ADDRESS (MAILING) 11417 Oak Road		CITY Neosho	STATE MO
			ZIP CODE 64850

5. OPERATOR CERTIFICATION

NAME N/A		CERTIFICATE NUMBER	TELEPHONE NUMBER WITH AREA CODE
ADDRESS (MAILING)		CITY	STATE
			ZIP CODE

6. FACILITY CONTACT

NAME Timothy Mohs		TITLE Chief Financial Officer	TELEPHONE NUMBER WITH AREA CODE 417-455-0972
E-MAIL ADDRESS tmohs@missouriwalnut.com			

7. DOWNSTREAM LANDOWNER(S) Attach additional sheets as necessary.

NAME Tatum (Private Residence)			
ADDRESS Oak Road (West of Facility)		CITY Neosho	STATE MO
			ZIP CODE 64850

MO 780-1479 (04-21)

8. ADDITIONAL FACILITY INFORMATION**8.1 Legal Description of Outfalls. (Attach additional sheets if necessary.)**

For Universal Transverse Mercator (UTM), use Zone 15 North referenced to North American Datum 1983 (NAD83)

001 SE $\frac{1}{4}$ SW $\frac{1}{4}$ Sec 01 T 24N R 33W Newt County
UTM Coordinates Easting (X): 371286 Northing (Y): 4077434

002 SE $\frac{1}{4}$ NW $\frac{1}{4}$ Sec 01 T 24N R 33W Newt County
UTM Coordinates Easting (X): 371893.8 Northing (Y): 4077287.8

003 SE $\frac{1}{4}$ NW $\frac{1}{4}$ Sec 01 T 24N R 33W Newt County
UTM Coordinates Easting (X): 371286.7 Northing (Y): 4077600.7

004 SE $\frac{1}{4}$ NW $\frac{1}{4}$ Sec 01 T 24N R 33W Newt County
UTM Coordinates Easting (X): 371628.5 Northing (Y): 4077732

Include all subsurface discharges and underground injection systems for permit consideration.

8.2 Primary Standard Industrial Classification (SIC) and Facility North American Industrial Classification System (NAICS) Codes.
Primary SIC 2421 and NAICS 321113 SIC _____ and NAICS _____
SIC _____ and NAICS _____ SIC _____ and NAICS _____

9. ADDITIONAL FORMS AND MAPS NECESSARY TO COMPLETE THIS APPLICATION

- A. Is this permit for a manufacturing, commercial, mining, solid/hazardous waste, or silviculture facility? YES ☒ NO ☐
If yes, complete Form C.
- B. Is the facility considered a "Primary Industry" under EPA guidelines (40 CFR Part 122, Appendix A)? YES ☒ NO ☐
If yes, complete Forms C and D.
- C. Is wastewater land applied? YES ☐ NO ☒
If yes, complete Form I.
- D. Are sludge, biosolids, ash, or residuals generated, treated, stored, or land applied? YES ☐ NO ☒
If yes, complete Form R.
- E. Have you received or applied for any permit or construction approval under the CWA or any other environmental regulatory authority? YES ☒ NO ☐
If yes, please include a list of all permits or approvals for this facility:
Environmental Permits for this facility: Land Disturbance Permit MORA23120
- F. Do you use cooling water in your operations at this facility? YES ☐ NO ☒
If yes, please indicate the source of the water: _____
- G. Attach a map showing all outfalls and the receiving stream at 1" = 2,000' scale.

10. ELECTRONIC DISCHARGE MONITORING REPORT (eDMR) SUBMISSION SYSTEM

Per 40 CFR Part 127 National Pollutant Discharge Elimination System (NPDES) Electronic Reporting Rule, reporting of effluent limits and monitoring shall be submitted by the permittee via an electronic system to ensure timely, complete, accurate, and nationally consistent set of data. **One of the following must be checked in order for this application to be considered complete.** Please visit <https://dnr.mo.gov/env/wpp/edmr.htm> for information on the Department's eDMR system and how to register.

☐ - I will register an account online to participate in the Department's eDMR system through the Missouri Gateway for Environmental Management (MoGEM) before any reporting is due, in compliance with the Electronic Reporting Rule.

☒ - I have already registered an account online to participate in the Department's eDMR system through MoGEM.

☐ - I have submitted a written request for a waiver from electronic reporting. See instructions for further information regarding waivers.

☐ - The permit I am applying for does not require the submission of discharge monitoring reports.

11. FEES

Permit fees may be paid by attaching a check, or online by credit card or eCheck through the JetPay system. Use the URL provided to access JetPay and make an online payment:

For new permits: <https://magic.collectorsolutions.com/magic-ui/payments/mo-natural-resources/591>

For modifications: <https://magic.collectorsolutions.com/magic-ui/payments/mo-natural-resources/596>

12. CERTIFICATION

I certify under penalty of law that this document and all attachments were prepared under my direction or supervision in accordance with a system designed to assure that qualified personnel properly gather and evaluate the information submitted. Based on my inquiry of the person or persons who manage the system, or those persons directly responsible for gathering the information, the information submitted is, to the best of my knowledge and belief, true, accurate, and complete. I am aware that there are significant penalties for submitting false information, including the possibility of fine and imprisonment for knowing violations.

NAME AND OFFICIAL TITLE (TYPE OR PRINT)

Timothy Mohs, Chief Financial Officer

TELEPHONE NUMBER WITH AREA CODE

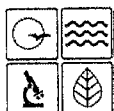
417-455-0972

SIGNATURE



DATE SIGNED

5/14/23



MISSOURI DEPARTMENT OF NATURAL RESOURCES
WATER PROTECTION PROGRAM, WATER POLLUTION CONTROL BRANCH
**FORM C – APPLICATION FOR DISCHARGE PERMIT – MANUFACTURING, COMMERCIAL,
MINING, SILVICULTURE OPERATIONS, AND STORMWATER**

GENERAL INFORMATION (PLEASE SEE INSTRUCTIONS)

1.0 NAME OF FACILITY

Missouri Walnut, LLC

1.1 THIS FACILITY IS OPERATING UNDER MISSOURI STATE OPERATING PERMIT (MSOP) NUMBER:

MO-0138231

1.2 IS THIS A NEW FACILITY? PROVIDE CONSTRUCTION PERMIT (CP) NUMBER IF APPLICABLE.

Existing Facility

1.3 Describe the nature of the business, in detail. Identify the goods and services provided by the business. Include descriptions of all raw, intermediate, final products, byproducts, or waste products used in the production or manufacturing process, stored outdoors, loaded or transferred and any other pertinent information for potential sources of wastewater or stormwater discharges.

Missouri Walnut operates a lumber processing facility in Neosho, Missouri. The site is submitting this application to add seven (7) domestic wastewater treatment systems to the permit. No changes to the process operations or stormwater outfalls have occurred since the permit was last modified. The capacity of each wastewater treatment system is listed below:

Warehouse Subsurface System - 500 gallons per day

Office Subsurface System - 375 gallons per day

Breakroom Subsurface System - 500 gallons per day

Office Subsurface System - 500 gallons per day

LHL Subsurface System - 500 gallons per day

Office Subsurface System - 1,250 gallons per day

Office Subsurface System - 975 gallons per day

FLOWS, TYPE, AND FREQUENCY

2.0 Attach a line drawing showing the water flow through the facility. Indicate sources of intake water, operations contributing wastewater to the effluent, and treatment units labeled to correspond to the more detailed descriptions in item B. Construct a water balance on the line drawing by showing average and maximum flows between intakes, operations, treatment units, evaporation, public sewers, and outfalls. If a water balance cannot be determined (e.g., for certain mining activities), provide a pictorial description of the nature and amount of any sources of water and any collection or treatment measures.

2.1 For each outfall (1) below, provide: (2) a description of all operations contributing wastewater to the effluent, including process wastewater, sanitary wastewater, cooling water, stormwater runoff, and any other process or non-process wastewater, (3) the average flow and maximum flow (put max in parentheses) contributed by each operation and the sum of those operations, (4) the treatment received by the wastewater, and (5) the treatment type code. Continue on additional sheets if necessary.

1. OUTFALL NO.	2. OPERATION(S) CONTRIBUTING FLOW; INCLUDE ALL PROCESSES AND SUB PROCESSES AT EACH OUTFALL	3. AVERAGE FLOW AND (MAXIMUM FLOW); INCLUDE UNITS.	4. TREATMENT DESCRIPTION	5. TREATMENT CODES FROM TABLE A
001	Stormwater, Blowdown, & Backwash	0.025 (0.10) MGD	N/A	N/A
002	Stormwater Runoff	0.76 (2.9) MGD	N/A	N/A
003	Stormwater Runoff	0.60 (2.3) MGD	N/A	3-G
004	Stormwater Runoff	0.51 (2.0) MGD	N/A	3-G

Attach additional pages if necessary.

2.2 INTERMITTENT DISCHARGES

Except for stormwater runoff, leaks, or spills, are any of the discharges described in items 2.0 or 2.1 intermittent or seasonal?

☐ Yes (complete the following table)

☒ No (go to section 2.3)

1. OUTFALL NUMBER	2. OPERATION(S) CONTRIBUTING FLOW	3. FREQUENCY		4. FLOW				C. DURATION (in days)
				A. FLOW RATE (in mgd)		B. TOTAL VOLUME (specify with units)		
		A. DAYS PER WEEK (specify average)	B. MONTHS PER YEAR (specify average)	1. MAXIMUM DAILY	2. LONG TERM AVERAGE	4. LONG TERM DAILY	3. MAXIMUM AVERAGE	

2.3 PRODUCTION

A. Does an effluent limitation guideline (ELG) promulgated by EPA under section 304 of the Clean Water Act apply to your facility? Indicate the part and subparts applicable.

☒ Yes 40 CFR 429 Subpart(s) K ☐ No (go to section 2.5)

B. Are the limitations in the effluent guideline(s) expressed in terms of production (or other measure of operation)? Describe in C below.

☐ Yes (complete C.) ☒ No (go to section 2.5)

C. If you answered "yes" to B, list the quantity representing an actual measurement of your maximum level of production, expressed in the terms and units used in the applicable effluent guideline and indicate the affected outfalls.

A. OUTFALL(S)	B. QUANTITY PER DAY	C. UNITS OF MEASURE	D. OPERATION, PRODUCT, MATERIAL, ETC. (specify)

2.4 IMPROVEMENTS

A. Are you required by any federal, state, or local authority to meet any implementation schedule for the construction, upgrading, or operation of wastewater treatment equipment or practices or any other environmental programs which may affect the discharges described in this application? This includes, but is not limited to, permit conditions, administrative or enforcement orders, enforcement compliance schedule letters, stipulations, court orders, and grant or loan conditions.

☐ Yes (complete the following table) ☒ No (go to 2.6)

1. IDENTIFICATION OF CONDITION, AGREEMENT, ETC.	2. AFFECTED OUTFALLS	3. BRIEF DESCRIPTION OF PROJECT	4. FINAL COMPLIANCE DATE	
			A. REQUIRED	B. PROJECTED

B. Optional: provide below or attach additional sheets describing water pollution control programs or other environmental projects which may affect discharges. Indicate whether each program is underway or planned, and indicate actual or planned schedules for construction. This may include proposed bmp projects for stormwater.

2.5 SLUDGE MANAGEMENT

Describe the removal of any industrial or domestic biosolids or sludges generated at your facility. Include names and contact information for any haulers used. Note the frequency, volume, and methods (incineration, landfilling, composting, etc) used. See Form A for additional forms which may need to be completed.

N/A

DATA COLLECTION AND REPORTING REQUIREMENTS FOR APPLICANTS**3.0 EFFLUENT (AND INTAKE) CHARACTERISTICS (SEE INSTRUCTIONS)**

A. & B. See instructions before continuing – complete one Table 1 for **each outfall** (and intake) – annotate the outfall (intake) number or designation in the space provided. The facility is not required to complete intake data unless required by the department or rule.

C. Use the space below to list any pollutants listed in the instructions section 3.0 C. Table B which you know or have reason to believe is discharged or may be discharged from any outfall not listed in parts 3.0 A or B on Table 1. For every pollutant listed, briefly describe the reasons you believe it to be present and report any analytical data in your possession.

1. POLLUTANT	2. SOURCE	3. OUTFALL(S)	4. ANALYTICAL RESULTS (INCLUDE UNITS)
N/A			

3.1 Whole Effluent Toxicity Testing

A. To your knowledge, have any Whole Effluent Toxicity (WET) tests been performed on the facility discharges (or on receiving waters in relation to your discharge) within the last three years?

☐ Yes (go to 3.1 B) ☒ No (go to 3.2)

3.1 B


Disclose wet testing conditions, including test duration (chronic or acute), the organisms tested, and the testing results. Provide any results of toxicity identification evaluations (TIE) or toxicity reduction evaluations (TRE) if applicable. Please indicate the conclusions of the test(s) including any pollutants identified as causing toxicity and steps the facility is taking to remedy the toxicity.

3.2 CONTRACT ANALYSIS INFORMATION

Were any of the analyses reported herein, above, or on Table 1 performed by a contract laboratory or consulting firm?

☒ Yes (list the name, address, telephone number, and pollutants analyzed by each laboratory or firm.) ☐ No (go to 4.0)

A. LAB NAME	B. ADDRESS	C. TELEPHONE (area code and number)	D. POLLUTANTS ANALYZED (list or group)
Pace Analytical Services Hazelwood	944 Anglum Rd Hazelwood, MO 63042	(314) 432-0550	TSS, COD, Zinc
Pace Analytical Services Peoria	2231 W Altrorfer Dr Peoria, IL 61615	(309) 692-9688	Oil & Grease

4.0 STORMWATER			
4.1 Do you have industrial stormwater discharges from the site? If so, attach a site map outlining drainage areas served by each outfall. Indicate the following attributes within each drainage area: pavement or other impervious surfaces; buildings; outdoor storage areas; material loading and unloading areas; outdoor industrial activities; structural stormwater control measures; hazardous waste treatment, storage, and disposal units; and wells or springs in the area.			
OUTFALL NUMBER	TOTAL AREA DRAINED (PROVIDE UNITS)	TYPES OF SURFACES (VEGETATED, STONE , PAVED, ETC)	BEST MANAGEMENT PRACTICES EMPLOYED; INCLUDE STRUCTURAL BMPS AND TREATMENT DESIGN FLOW FOR BMPS DESCRIBE HOW FLOW IS MEASURED
001	3.1 acres	Roofs, Industrial, Lawns	riprap
002	28.5 acres	Roofs, Industrial, Lawns	retention basins, riprap
003	25.5 acres	Roofs, Industrial, Lawns	stabilization pond, riprap
004	19 acres	Roofs, Industrial, Lawns	stabilization basin
4.2 STORMWATER FLOWS Provide the date of sampling with the flows, and how the flows were estimated. 1/26/23 Sample, 0.39 MGD, based on weather data resulting in 0.31 MGD discharged from all outfalls combined			
SIGNATORY REQUIREMENTS			
5.0 CERTIFICATION I certify under penalty of law that this document and all attachments were prepared under my direction or supervision in accordance with a system designed to assure that qualified personnel properly gather and evaluate the information submitted. Based on my inquiry of the person or persons who manage the system, or those persons directly responsible for gathering the information, the information submitted is, to the best of my knowledge and belief, true, accurate and complete. I am aware that there are significant penalties for submitting false information, including the possibility of fine and imprisonment for knowing violations.			
NAME AND OFFICIAL TITLE (TYPE OR PRINT) Timothy Mohs, Chief Financial Officer			TELEPHONE NUMBER WITH AREA CODE 417-455-0972
SIGNATURE (SEE INSTRUCTIONS) 			DATE SIGNED 5/19/23

SEE INSTRUCTIONS; PLEASE PRINT OR TYPE.

You may report some or all of this information on separate sheet (use similar format) instead of completing these pages.

FORM C TABLE 1 FOR 3.0 - ITEMS A AND B

EFFLUENT (AND INTAKE) CHARACTERISTICS	THIS OUTFALL IS: Stormwater Only	OUTFALL NO. 003
---------------------------------------	----------------------------------	-----------------

3.0 PART A – You must provide the results of at least one analysis for every pollutant in Part A. Complete one table for each outfall or proposed outfall. See instructions.

1. POLLUTANT	2. VALUES						3. UNITS (specify if blank)		
	A. MAXIMUM DAILY VALUE		B. MAXIMUM 30 DAY VALUES		C. LONG TERM AVERAGE VALUES		D. NO. OF ANALYSES	A. CONCENTRATION	B. MASS
	(1) CONCENTRATION	(2) MASS	(1) CONCENTRATION	(2) MASS	(1) CONCENTRATION	(2) MASS			
A. Biochemical Oxygen Demand, 5-day (BOD ₅)	N/A	N/A							
B. Chemical Oxygen Demand (COD)	< 50	< 69					1	mg/L	lbs/day
C. Total Organic Carbon (TOC)	N/A	N/A							
D. Total Suspended Solids (TSS)	<4	<6					1	mg/L	lbs/day
E. Ammonia as N	N/A	N/A							
F. Flow	VALUE 0.17		VALUE		VALUE		1	MILLIONS OF GALLONS PER DAY (MGD)	
G. Temperature (winter)	VALUE 48.8		VALUE		VALUE			°F	
H. Temperature (summer)	VALUE N/A		VALUE		VALUE		1	°F	
I. pH	MINIMUM 9		MAXIMUM 9		AVERAGE 9		1	STANDARD UNITS (SU)	

3.0 PART B – Mark "X" in column 2A for each pollutant you know or have reason to believe is present. Mark "X" in column 2B for each pollutant you believe to be absent. If you mark Column 2A for any pollutant, you must provide the results for at least one analysis for the pollutant. Complete one table for each outfall (intake). Provide results for additional parameters not listed here in Part 3.0 C.

Parameters not listed here in Part 3.0 C.

1. POLLUTANT AND CAS NUMBER (if available)	2. MARK "X"		3. VALUES						4. UNITS		
	A. BELIEVED PRESENT	B. BELIEVED ABSENT	A. MAXIMUM DAILY VALUE		B. MAXIMUM 30 DAY VALUES		C. LONG TERM AVERAGE VALUES		D. NO. OF ANALYSES	A. CONCENTRATION	B. MASS
			CONCENTRATION	MASS	CONCENTRATION	MASS	CONCENTRATION	MASS			
Subpart 1 – Conventional and Non-Conventional Pollutants											
A. Alkalinity (CaCO ₃)		X	MINIMUM		MINIMUM		MINIMUM				
B. Bromide (24959-67-9)		X									
C. Chloride (16887-00-6)		X									
D. Chlorine, Total Residual		X									
E. Color		X									
F. Conductivity		X									
F. Cyanide, Amenable to Chlorination		X									

1. POLLUTANT AND CAS NUMBER (if available)	2. MARK "X"		3. VALUES								4. UNITS	
	A. BELIEVED PRESENT	B. BELIEVED ABSENT	A. MAXIMUM DAILY VALUE		B. MAXIMUM 30 DAY VALUE		C. LONG TERM AVERAGE VALUE		D. NO. OF ANALYSES	A. CONCEN- TRATION	B. MASS	
			CONCENTRATION	MASS	CONCENTRATION	MASS	CONCENTRATION	MASS				
Subpart 1 – Conventional and Non-Conventional Pollutants (Continued)												
G. <i>E. coli</i>		X										
H. Fluoride (16984-48-8)		X										
I. Nitrate plus Nitrate (as N)		X										
J. Kjeldahl, Total (as N)		X										
K. Nitrogen, Total Organic (as N)		X										
L. Oil and Grease	X		< 5.9	<8.2					1	mg/L	lbs/day	
M. Phenols, Total		X										
N. Phosphorus (as P), Total (7723-14-0)		X										
O. Sulfate (as SO ₄) (14808-79-8)		X										
P. Sulfide (as S)		X										
Q. Sulfite (as SO ₃) (14265-45-3)		X										
R. Surfactants		X										
S. Trihalomethanes, Total		X										
Subpart 2 – Metals												
1M. Aluminum, Total Recoverable (7429-90-5)		X										
2M. Antimony, Total Recoverable (7440-36-9)		X										
3M. Arsenic, Total Recoverable (7440-38-2)		X										
4M. Barium, Total Recoverable (7440-39-3)		X										
5M. Beryllium, Total Recoverable (7440-41-7)		X										
6M. Boron, Total Recoverable (7440-42-8)		X										
7M. Cadmium, Total Recoverable (7440-43-9)		X										
8M. Chromium III Total Recoverable (18065-83-1)		X										
9M. Chromium VI, Dissolved (18540-29-9)		X										
10M. Cobalt, Total Recoverable (7440-48-4)		X										

1. POLLUTANT AND CAS NUMBER (if available)	2. MARK "X"		3. VALUES						4. UNITS		
	A. BELIEVED PRESENT	B. BELIEVED ABSENT	A. MAXIMUM DAILY VALUE		B. MAXIMUM 30 DAY VALUE		C. LONG TERM AVERAGE VALUE		D. NO. OF ANALYSES	A. CONCEN- TRATION	B. MASS
			CONCENTRATION	MASS	CONCENTRATION	MASS	CONCENTRATION	MASS			
Subpart 2 – Metals (Continued)											
11M. Copper, Total Recoverable (7440-50-8)		X									
12M. Iron, Total Recoverable (7439-89-6)		X									
13M. Lead, Total Recoverable (7439-92-1)		X									
14M. Magnesium, Total Recoverable (7439-95-4)		X									
15M. Manganese, Total Recoverable (7439-96-5)		X									
16M. Mercury, Total Recoverable (7439-97-6)		X									
17M. Methylmercury (22967926)		X									
18M. Molybdenum, Total Recoverable (7439-98-7)		X									
19M. Nickel, Total Recoverable (7440-02-0)		X									
20M. Selenium, Total Recoverable (7782-49-2)		X									
21M. Silver, Total Recoverable (7440-22-4)		X									
22M. Thallium, Total Recoverable (7440-28-0)		X									
23M. Tin, Total Recoverable (7440-31-5)		X									
24M. Titanium, Total Recoverable (7440-32-6)		X									
25M. Zinc, Total Recoverable (7440-66-6)	X		< 10	< 0.0139					1	µg/L	lbs/day
Subpart 3 – Radioactivity											
1R. Alpha Total		X									
2R. Beta Total		X									
3R. Radium Total		X									
4R. Radium 226 plus 228 Total		X									

SEE INSTRUCTIONS; PLEASE PRINT OR TYPE.

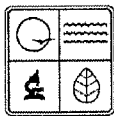
You may report some or all of this information on separate sheet (use similar format) instead of completing these pages.

FORM C TABLE 1 FOR 3.0 - ITEMS A AND B

EFFLUENT (AND INTAKE) CHARACTERISTICS								THIS OUTFALL IS: Stormwater Only		OUTFALL NO. 004	
3.0 PART A – You must provide the results of at least one analysis for every pollutant in Part A. Complete one table for each outfall or proposed outfall. See instructions.											
1. POLLUTANT	2. VALUES							3. UNITS (specify if blank)			
	A. MAXIMUM DAILY VALUE		B. MAXIMUM 30 DAY VALUES		C. LONG TERM AVERAGE VALUES			D. NO. OF ANALYSES	A. CONCENTRATION	B. MASS	
	(1) CONCENTRATION	(2) MASS	(1) CONCENTRATION	(2) MASS	(1) CONCENTRATION	(2) MASS					
A. Biochemical Oxygen Demand, 5-day (BOD ₅)	N/A	N/A									
B. Chemical Oxygen Demand (COD)	< 50	< 58						1	mg/L	lbs/day	
C. Total Organic Carbon (TOC)	N/A	N/A									
D. Total Suspended Solids (TSS)	< 4	< 5						1	mg/L	lbs/day	
E. Ammonia as N	N/A	N/A									
F. Flow	VALUE	0.14	VALUE		VALUE			1	MILLIONS OF GALLONS PER DAY (MGD)		
G. Temperature (winter)	VALUE	50.4	VALUE		VALUE				°F		
H. Temperature (summer)	VALUE	N/A	VALUE		VALUE			1	°F		
I. pH	MINIMUM	8.8	MAXIMUM	9	AVERAGE	9		1	STANDARD UNITS (SU)		
3.0 PART B – Mark "X" in column 2A for each pollutant you know or have reason to believe is present. Mark "X" in column 2B for each pollutant you believe to be absent. If you mark Column 2A for any pollutant, you must provide the results for at least one analysis for the pollutant. Complete one table for each outfall (intake). Provide results for additional parameters not listed here in Part 3.0 C.											
1. POLLUTANT AND CAS NUMBER (if available)	2. MARK "X"		3. VALUES							4. UNITS	
	A. BELIEVED PRESENT	B. BELIEVED ABSENT	A. MAXIMUM DAILY VALUE		B. MAXIMUM 30 DAY VALUES		C. LONG TERM AVERAGE VALUES		D. NO. OF ANALYSES	A. CONCENTRATION	B. MASS
			CONCENTRATION	MASS	CONCENTRATION	MASS	CONCENTRATION	MASS			
Subpart 1 – Conventional and Non-Conventional Pollutants											
A. Alkalinity (CaCO ₃)		X	MINIMUM		MINIMUM			MINIMUM			
B. Bromide (24959-67-9)		X									
C. Chloride (16887-00-6)		X									
D. Chlorine, Total Residual		X									
E. Color		X									
F. Conductivity		X									
F. Cyanide, Amenable to Chlorination		X									

1. POLLUTANT AND CAS NUMBER (if available)	2. MARK "X"		3. VALUES						4. UNITS		
	A. BELIEVED PRESENT	B. BELIEVED ABSENT	A. MAXIMUM DAILY VALUE		B. MAXIMUM 30 DAY VALUE		C. LONG TERM AVERAGE VALUE		D. NO. OF ANALYSES	A. CONCEN- TRATION	B. MASS
			CONCENTRATION	MASS	CONCENTRATION	MASS	CONCENTRATION	MASS			
Subpart 1 – Conventional and Non-Conventional Pollutants (Continued)											
G. <i>E. coli</i>		X									
H. Fluoride (16984-48-8)		X									
I. Nitrate plus Nitrate (as N)		X									
J. Kjeldahl, Total (as N)		X									
K. Nitrogen, Total Organic (as N)		X									
L. Oil and Grease	x		< 5.2	< 6.1					1	mg/L	lbs/day
M. Phenols, Total		X									
N. Phosphorus (as P), Total (7723-14-0)		X									
O. Sulfate (as SO ⁴) (14808-79-8)		X									
P. Sulfide (as S)		X									
Q. Sulfite (as SO ³) (14265-45-3)		X									
R. Surfactants		X									
S. Trihalomethanes, Total		X									
Subpart 2 – Metals											
1M. Aluminum, Total Recoverable (7429-90-5)		X									
2M. Antimony, Total Recoverable (7440-36-9)		X									
3M. Arsenic, Total Recoverable (7440-38-2)		X									
4M. Barium, Total Recoverable (7440-39-3)		X									
5M. Beryllium, Total Recoverable (7440-41-7)		X									
6M. Boron, Total Recoverable (7440-42-8)		X									
7M. Cadmium, Total Recoverable (7440-43-9)		X									
8M. Chromium III Total Recoverable (16065-83-1)		X									
9M. Chromium VI, Dissolved (18540-29-9)		X									
10M. Cobalt, Total Recoverable (7440-48-4)		X									

1. POLLUTANT AND GAS NUMBER (if available)	2. MARK "X"		3. VALUES							4. UNITS	
	A. BELIEVED PRESENT	B. BELIEVED ABSENT	A. MAXIMUM DAILY VALUE		B. MAXIMUM 30 DAY VALUE		C. LONG TERM AVERAGE VALUE		D. NO. OF ANALYSES	A. CONCENTRATION	B. MASS
			CONCENTRATION	MASS	CONCENTRATION	MASS	CONCENTRATION	MASS			
Subpart 2 – Metals (Continued)											
11M. Copper, Total Recoverable (7440-50-8)		X									
12M. Iron, Total Recoverable (7439-89-6)		X									
13M. Lead, Total Recoverable (7439-92-1)		X									
14M. Magnesium, Total Recoverable (7439-95-4)		X									
15M. Manganese, Total Recoverable (7439-96-5)		X									
16M. Mercury, Total Recoverable (7439-97-6)		X									
17M. Methylmercury (22967926)		X									
18M. Molybdenum, Total Recoverable (7439-98-7)		X									
19M. Nickel, Total Recoverable (7440-02-0)		X									
20M. Selenium, Total Recoverable (7782-49-2)		X									
21M. Silver, Total Recoverable (7440-22-4)		X									
22M. Thallium, Total Recoverable (7440-28-0)		X									
23M. Tin, Total Recoverable (7440-31-5)		X									
24M. Titanium, Total Recoverable (7440-32-6)		X									
25M. Zinc, Total Recoverable (7440-66-6)	X		< 10	< 0.0116					1	µg/L	lbs/day
Subpart 3 – Radioactivity											
1R. Alpha Total		X									
2R. Beta Total		X									
3R. Radium Total		X									
4R. Radium 226 plus 228 Total		X									



MISSOURI DEPARTMENT OF NATURAL RESOURCES
WATER PROTECTION PROGRAM, WATER POLLUTION BRANCH
**FORM D – APPLICATION FOR DISCHARGE PERMIT –
PRIMARY INDUSTRIES**

FOR AGENCY USE ONLY

CHECK NO.

DATE RECEIVED

FEE SUBMITTED

NOTE: DO NOT ATTEMPT TO COMPLETE THIS FORM BEFORE READING THE ACCOMPANYING INSTRUCTIONS

1.00 NAME OF FACILITY

Missouri Walnut, LLC

1.10 THIS FACILITY IS NOW IN OPERATION UNDER MISSOURI OPERATING PERMIT NUMBER

MO - 0138231

This form is to be filled out in addition to forms A and C "Application for Discharge Permit" for the Industries listed below:

INDUSTRY CATEGORY

Adhesives and sealants	Ore mining
Aluminum forming	Organic chemicals manufacturing
Auto and other laundries	Paint and ink formulation
Battery manufacturing	Pesticides
Coal mining	Petroleum refining
Coil coating	Pharmaceutical preparations
Copper forming	Photographic equipment and supplies
Electric and electronic compounds	Plastic and synthetic materials manufacturing
Electroplating	Plastic processing
Explosives manufacturing	Porcelain enameling
Foundries	Printing and publishing
Gum and wood chemicals	Pulp and paperboard mills
Inorganic chemicals manufacturing	Rubber processing
Iron and steel manufacturing	Soap and detergent manufacturing
Leather tanning and finishing	Steam electric power plants
Landfill	Textile mills
Mechanical products manufacturing	Timber products processing
Nonferrous metals manufacturing	

**APPLICATION FOR DISCHARGE PERMIT
FORM D – PRIMARY INDUSTRIES**

TABLE II	
NPDES # (IF ASSIGNED) MO-0138231	OUTFALL NUMBER 003

1.30 If you are a primary industry and this outfall contains process wastewater, refer to Table A in the instructions to determine which of the GC/MS fractions you must test for. Mark "X" in column 2-A for all such GC/MS fractions that apply to your industry and for ALL toxic metals, cyanides, and total phenols. Mark "X" in column 2-B for each pollutant you know or have reason to believe is present. Mark "X" in column 2-C for each pollutant you believe to be absent. If you mark either columns 2-A or 2-B for any pollutant, you must provide the results of at least one analysis for that pollutant. Note that there are seven pages to this part, please review each carefully. Complete one table (*all seven pages*) for each outfall. See instructions for additional details and requirements.

1. POLLUTANT AND CAS NUMBER (if available)	2. MARK "X"			3. EFFLUENT								4. UNITS		5. INTAKE (optional)		
	A. TEST-ING REQUIRED	B. BELIEVE D PRESENT	C. BELIEVE D ABSENT	A. MAXIMUM DAILY VALUE		B. MAXIMUM 30 DAY VALUE (if available)		C. LONG TERM AVRG. VALUE (if available)		D. NO. OF ANALYSES	A. CONCEN- TRATION	B. MASS	A. LONG TERM AVRG. VALUE		B. NO OF ANALYSES	
				(1) CONCENTRATION	(2) MASS	(1) CONCENTRATION	(2) MASS	(1) CONCENTRATION	(2) MASS				(1) CONCENTRATION	(2) MASS		
METALS, AND TOTAL PHENOLS																
1M. Antimony, Total (7440-36-9)		<input type="checkbox"/>	<input checked="" type="checkbox"/>													
2M. Arsenic, Total (7440-38-2)		<input type="checkbox"/>	<input checked="" type="checkbox"/>													
3M. Beryllium, Total (7440-41-7)		<input type="checkbox"/>	<input checked="" type="checkbox"/>													
4M. Cadmium, Total (7440-43-9)		<input type="checkbox"/>	<input checked="" type="checkbox"/>													
5M. Chromium III (16065-83-1)		<input type="checkbox"/>	<input checked="" type="checkbox"/>													
6M. Chromium VI (18540-29-9)		<input type="checkbox"/>	<input checked="" type="checkbox"/>													
7M. Copper, Total (7440-50-8)		<input type="checkbox"/>	<input checked="" type="checkbox"/>													
8M. Lead, Total (7439-92-1)		<input type="checkbox"/>	<input checked="" type="checkbox"/>													
9M. Magnesium Total (7439-95-4)		<input type="checkbox"/>	<input checked="" type="checkbox"/>													
10M. Mercury, Total (7439-97-6)	<input type="checkbox"/>	<input type="checkbox"/>	<input checked="" type="checkbox"/>													
11M. Molybdenum Total (7439-98-7)	<input type="checkbox"/>	<input type="checkbox"/>	<input checked="" type="checkbox"/>													
12M. Nickel, Total (7440-02-0)	<input type="checkbox"/>	<input type="checkbox"/>	<input checked="" type="checkbox"/>													
13M. Selenium, Total (7782-49-2)		<input type="checkbox"/>	<input checked="" type="checkbox"/>													
14M. Silver, Total (7440-22-4)	<input type="checkbox"/>	<input type="checkbox"/>	<input checked="" type="checkbox"/>													
15M. Thallium, Total (7440-28-0)		<input type="checkbox"/>	<input checked="" type="checkbox"/>													
16M. Tin Total (7440-31-5)		<input type="checkbox"/>	<input checked="" type="checkbox"/>													
17M. Titanium Total (7440-32-6)	<input type="checkbox"/>	<input type="checkbox"/>	<input checked="" type="checkbox"/>													
18M. Zinc, Total (7440-66-6)	<input type="checkbox"/>	<input checked="" type="checkbox"/>	<input type="checkbox"/>	< 10	<0.001					1	µg/L	lbs/day				

CONTINUED FROM PAGE 3

19M. Cyanide, Amenable to Chlorination	<input type="checkbox"/>	<input type="checkbox"/>	<input checked="" type="checkbox"/>														
20M. Phenols, Total	<input type="checkbox"/>	<input type="checkbox"/>	<input checked="" type="checkbox"/>														
DIOXIN																	
2,3,7,8 – Tetra – chlorodibenzo-P-Dioxin (1784-01-8)	<input type="checkbox"/>	<input type="checkbox"/>	<input checked="" type="checkbox"/>	DESCRIBE RESULTS													
1. POLLUTANT AND CAS NUMBER (if available)	2. MARK "X"			3. EFFLUENT								D. NO. OF ANALYSES	4. UNITS		5. INTAKE (optional)		
	A. TESTING REQUIRED	B. BELIEVED PRESENT	C. BELIEVED ABSENT	A. MAXIMUM DAILY VALUE		B. MAXIMUM 30 DAY VALUE (if available)		C. LONG TERM AVRG. VALUE (if available)		A. CONCENTRATION	B. MASS		A. LONG TERM AVRG. VALUE		B. NO OF ANALYSES		
				(1) CONCENTRATION	(2) MASS	(1) CONCENTRATION	(2) MASS	(1) CONCENTRATION	(2) MASS				(1) CONCENTRATION	(2) MASS			
GC/MS FRACTION – VOLATILE COMPOUNDS																	
1V. Acrolein (107-02-8)			<input checked="" type="checkbox"/>														
2V. Acrylonitrile (107-13-1)	---		<input checked="" type="checkbox"/>														
3V. Benzene (71-43-2)	---		<input checked="" type="checkbox"/>														
4V. Bis (Chloromethyl) Ether (542-88-1)	<input type="checkbox"/>		<input checked="" type="checkbox"/>														
5V. Bromoform (75-25-2)	---		<input checked="" type="checkbox"/>														
6V. Carbon Tetrachloride (56-23-5)	<input type="checkbox"/>		<input checked="" type="checkbox"/>														
7V. Chlorobenzene (108-90-7)	---	<input type="checkbox"/>	<input checked="" type="checkbox"/>														
8V. Chlorodibromomethane (124-48-1)	---	---	<input checked="" type="checkbox"/>														
9V. Chloroethane (75-00-3)	<input type="checkbox"/>	<input type="checkbox"/>	<input checked="" type="checkbox"/>														
10V. 2-Chloroethylvinyl Ether (110-75-8)	<input type="checkbox"/>	<input type="checkbox"/>	<input checked="" type="checkbox"/>														
11V. Chloroform (67-66-3)	<input type="checkbox"/>	<input type="checkbox"/>	<input checked="" type="checkbox"/>														
12V. Dichlorobromomethane (75-27-4)	<input type="checkbox"/>		<input checked="" type="checkbox"/>														
13V. Dichlorodifluoromethane (75-71-8)	<input type="checkbox"/>	---	<input checked="" type="checkbox"/>														
14V. 1,1 – Dichloroethane (75-34-3)	---	---	<input checked="" type="checkbox"/>														
15V. 1,2 – Dichloroethane (107-06-2)	---	---	<input checked="" type="checkbox"/>														
16V. 1,1 – Dichloroethylene (75-35-4)	<input type="checkbox"/>		<input checked="" type="checkbox"/>														
17V. 1,3 – Dichloropropane (78-87-5)	---	<input type="checkbox"/>	<input checked="" type="checkbox"/>														
18V. 1,2 –Dichloropropylene (542-75-6)	<input type="checkbox"/>	<input type="checkbox"/>	<input checked="" type="checkbox"/>														
19V. Ethylbenzene (100-41-4)	<input type="checkbox"/>	<input type="checkbox"/>	<input checked="" type="checkbox"/>														
20V. Methyl Bromide (74-83-9)	---		<input checked="" type="checkbox"/>														
21V. Methyl Chloride (74-87-3)	---	---	<input checked="" type="checkbox"/>														

CONTINUED FROM THE FRONT

NPDES # (IF ASSIGNED)
MO-0138231OUTFALL NUMBER
003

1. POLLUTANT AND GAS NUMBER (if available)	2. MARK "X"			3. EFFLUENT								D. NO. OF ANALYSES	4. UNITS		5. INTAKE (optional)			
	A. TESTING REQUIRED	B. BELIEVED PRESENT	C. BELIEVED ABSENT	A. MAXIMUM DAILY VALUE		B. MAXIMUM 30 DAY VALUE (if available)		C. LONG TERM AVRG. VALUE (if available)		A. CONCEN- TRATION	B. MASS		A. LONG TERM AVRG. VALUE		B. NO OF ANALYSES			
				(1) CONCENTRATION	(2) MASS	(1) CONCENTRATION	(2) MASS	(1) CONCENTRATION	(2) MASS				(1) CONCENTRATION	(2) MASS				
GC/MS FRACTION – VOLATILE COMPOUNDS (continued)																		
22V. Methylene Chloride (75-09-2)	<input type="checkbox"/>	<input type="checkbox"/>	<input checked="" type="checkbox"/>															
23V. 1,1,2,2 – Tetra- chloroethane (79-34-5)	<input type="checkbox"/>	<input type="checkbox"/>	<input checked="" type="checkbox"/>															
24V. Tetrachloroethylene (127-18-4)	<input type="checkbox"/>	<input type="checkbox"/>	<input checked="" type="checkbox"/>															
25V. Toluene (108-88-3)	<input type="checkbox"/>	<input type="checkbox"/>	<input checked="" type="checkbox"/>															
26V. 1,2 – Trans Dichloroethylene (156-60-5)	<input type="checkbox"/>	<input type="checkbox"/>	<input checked="" type="checkbox"/>															
27V. 1,1,1 – Tri- chloroethane (71-55-6)	<input type="checkbox"/>	<input type="checkbox"/>	<input checked="" type="checkbox"/>															
28V. 1,1,2 – Tri- chloroethane (79-00-5)	<input type="checkbox"/>	<input type="checkbox"/>	<input checked="" type="checkbox"/>															
29V. Trichloro – ethylene (79-01-6)	<input type="checkbox"/>	<input type="checkbox"/>	<input checked="" type="checkbox"/>															
30V. Trichloro – fluoromethane (75-69-4)	<input type="checkbox"/>	<input type="checkbox"/>	<input checked="" type="checkbox"/>															
31V. Vinyl Chloride (75-01-4)	<input type="checkbox"/>	<input type="checkbox"/>	<input checked="" type="checkbox"/>															
GC/MS FRACTION – ACID COMPOUNDS																		
1A. 2 – Chlorophenol (95-57-8)	<input type="checkbox"/>	<input type="checkbox"/>	<input checked="" type="checkbox"/>															
2A. 2,4 – Dichloro – phenol (120-83-2)	<input type="checkbox"/>	<input type="checkbox"/>	<input checked="" type="checkbox"/>															
3A. 2,4 – Dimethyl – phenol (105-67-9)	<input type="checkbox"/>	<input type="checkbox"/>	<input checked="" type="checkbox"/>															
4A. 4,6 – Dinitro – O- Cresol (534-52-1)	<input type="checkbox"/>	<input type="checkbox"/>	<input checked="" type="checkbox"/>															
5A. 2,4 – Dinitro – phenol (51-28-8)	<input type="checkbox"/>	<input type="checkbox"/>	<input checked="" type="checkbox"/>															
6A. 2-Nitrophenol (88-75-5)	<input type="checkbox"/>	<input type="checkbox"/>	<input checked="" type="checkbox"/>															
7A. 4-Nitrophenol (100-02-7)	<input type="checkbox"/>	<input type="checkbox"/>	<input checked="" type="checkbox"/>															
8A. P – Chloro – M Cresol (59-50-7)	<input type="checkbox"/>	<input type="checkbox"/>	<input checked="" type="checkbox"/>															
9A. Pentachloro – phenol (87-86-5)	<input type="checkbox"/>	<input type="checkbox"/>	<input checked="" type="checkbox"/>															
10A. Phenol (108-952)	<input type="checkbox"/>	<input type="checkbox"/>	<input checked="" type="checkbox"/>															
11A. 2,4,6 – Trichloro- phenol (88-06-2)	<input type="checkbox"/>	<input type="checkbox"/>	<input checked="" type="checkbox"/>															
12A. 2 - methyl – 4,6 dinitrophenol (534-52-1)	<input type="checkbox"/>	<input type="checkbox"/>	<input checked="" type="checkbox"/>															

CONTINUED FROM THE FRONT

1. POLLUTANT AND CAS NUMBER (if available)	2. MARK "X"			3. EFFLUENT								4. UNITS		5. INTAKE (optional)		
	A. TESTING REQUIRED	B. BELIEVED PRESENT	C. BELIEVED ABSENT	A. MAXIMUM DAILY VALUE		B. MAXIMUM 30 DAY VALUE (if available)		C. LONG TERM AVRG. VALUE (if available)		D. NO. OF ANALYSES	A. CONCENTRATION	B. MASS	A. LONG TERM AVRG. VALUE		B. NO OF ANALYSES	
				(1) CONCENTRATION	(2) MASS	(1) CONCENTRATION	(2) MASS	(1) CONCENTRATION	(2) MASS				(1) CONCENTRATION	(2) MASS		
GC/MS FRACTION - BASE/NEUTRAL COMPOUNDS																
1B. Acenaphthene (83-32-9)	<input type="checkbox"/>	<input type="checkbox"/>	<input checked="" type="checkbox"/>													
2B. Acenaphthylene (208-96-8)	<input type="checkbox"/>	<input type="checkbox"/>	<input checked="" type="checkbox"/>													
3B. Anthracene (120-12-7)	<input type="checkbox"/>	<input type="checkbox"/>	<input checked="" type="checkbox"/>													
4B. Benzidine (92-87-5)	<input type="checkbox"/>	<input type="checkbox"/>	<input checked="" type="checkbox"/>													
5B. Benzo (a) Anthracene (56-55-3)	<input type="checkbox"/>	<input type="checkbox"/>	<input checked="" type="checkbox"/>													
6B. Benzo (a) Pyrene (50-32-8)	<input type="checkbox"/>	<input type="checkbox"/>	<input checked="" type="checkbox"/>													
7B. 3,4 - Benzofluoranthene (205-99-2)	<input type="checkbox"/>	<input type="checkbox"/>	<input checked="" type="checkbox"/>													
8B. Benzo (ghi) Perylene (191-24-2)	<input type="checkbox"/>	<input type="checkbox"/>	<input checked="" type="checkbox"/>													
9B. Benzo (k) Fluoranthene (207-08-9)	<input type="checkbox"/>	<input type="checkbox"/>	<input checked="" type="checkbox"/>													
10B. Bis (2-Chloroethoxy) Methane (111-91-1)	<input type="checkbox"/>	<input type="checkbox"/>	<input checked="" type="checkbox"/>													
11B. Bis (2-Chloroethyl) Ether (111-44-4)	<input type="checkbox"/>	<input type="checkbox"/>	<input checked="" type="checkbox"/>													
12B. Bis (2- Chloroisopropyl) Ether (39838-32-9)	<input type="checkbox"/>	<input type="checkbox"/>	<input checked="" type="checkbox"/>													
13B. Bis (2-Ethylhexyl) Phthalate (117-81-7)	<input type="checkbox"/>	<input type="checkbox"/>	<input checked="" type="checkbox"/>													
14B. 4-Bromophenyl Phenyl Ether (101-55-3)	<input type="checkbox"/>	<input type="checkbox"/>	<input checked="" type="checkbox"/>													
15B. Butyl Benzyl Phthalate (85-68-7)	<input type="checkbox"/>	<input type="checkbox"/>	<input checked="" type="checkbox"/>													
16B. 2- Chloronaphthalene (91-58-7)	<input type="checkbox"/>	<input type="checkbox"/>	<input checked="" type="checkbox"/>													
17B. 4-Chlorophenyl Phenyl Ether (7005-72-3)	<input type="checkbox"/>	<input type="checkbox"/>	<input checked="" type="checkbox"/>													
18B. Chrysene (218-01-9)	<input type="checkbox"/>	<input type="checkbox"/>	<input checked="" type="checkbox"/>													
19B. Dibenzo (a,h) Anthracene (53-70-3)	<input type="checkbox"/>	<input type="checkbox"/>	<input checked="" type="checkbox"/>													
20B. 1,2 - Dichlorobenzene (95-50-1)	<input type="checkbox"/>	<input type="checkbox"/>	<input checked="" type="checkbox"/>													
21B. 1,3 - Dichlorobenzene (541-73-1)	<input type="checkbox"/>	<input type="checkbox"/>	<input checked="" type="checkbox"/>													

CONTINUED FROM PAGE 5

NPDES # (IF ASSIGNED)
MO-0138231OUTFALL NUMBER
003

1. POLLUTANT AND CAS NUMBER (if available)	2. MARK "X"			3. EFFLUENT								4. UNITS		5. INTAKE (optional)	
	A. TESTING REQUIRED	B. BELIEVED PRESENT	C. BELIEVED ABSENT	A. MAXIMUM DAILY VALUE		B. MAXIMUM 30 DAY VALUE (if available)		C. LONG TERM AVRG. VALUE (if available)		D. NO. OF ANALYSES	A. CONCEN- TRATION	B. MASS	A. LONG TERM AVRG. VALUE	B. NO OF ANALYSES	
				(1) CONCENTRATION	(2) MASS	(1) CONCENTRATION	(2) MASS	(1) CONCENTRATION	(2) MASS						
															(1) CONCENTRATION
GC/MS FRACTION – BASE/NEUTRAL COMPOUNDS (continued)															
22B. 1, 4-Dichlorobenzene (106-46-7)	<input type="checkbox"/>	<input type="checkbox"/>	<input checked="" type="checkbox"/>												
23B. 3, 3'-Dichlorobenzidine (81-94-1)	<input type="checkbox"/>	<input type="checkbox"/>	<input checked="" type="checkbox"/>												
24B. Diethyl Phthalate (84-66-2)	<input type="checkbox"/>	<input type="checkbox"/>	<input checked="" type="checkbox"/>												
25B. Dimethyl Phthalate (131-11-3)	<input type="checkbox"/>	<input type="checkbox"/>	<input checked="" type="checkbox"/>												
26B. Di-N-butyl Phthalate (84-74-2)	<input type="checkbox"/>	<input type="checkbox"/>	<input checked="" type="checkbox"/>												
27B. 2,4-Dinitrotoluene (121-14-2)	<input type="checkbox"/>	<input type="checkbox"/>	<input checked="" type="checkbox"/>												
28B. 2,6-Dinitrotoluene (806-20-2)	<input type="checkbox"/>	<input type="checkbox"/>	<input checked="" type="checkbox"/>												
29B. Di-N-Octylphthalate (117-84-0)	<input type="checkbox"/>	<input type="checkbox"/>	<input checked="" type="checkbox"/>												
30B. 1,2-Diphenylhydrazine (as Azobenzene) (122-66-7)	<input type="checkbox"/>	<input type="checkbox"/>	<input checked="" type="checkbox"/>												
31B. Fluoranthene (206-44-0)	<input type="checkbox"/>	<input type="checkbox"/>	<input checked="" type="checkbox"/>												
32B. Fluorene (86-73-7)	<input type="checkbox"/>	<input type="checkbox"/>	<input checked="" type="checkbox"/>												
33B. Hexachlorobenzene (87-68-3)	<input type="checkbox"/>	<input type="checkbox"/>	<input checked="" type="checkbox"/>												
34B. Hexachlorobutadiene (87-68-3)	<input type="checkbox"/>	<input type="checkbox"/>	<input checked="" type="checkbox"/>												
35B. Hexachloro-cyclopentadiene (77-47-4)	<input type="checkbox"/>	<input type="checkbox"/>	<input checked="" type="checkbox"/>												
36B. Hexachloroethane (67-72-1)	<input type="checkbox"/>	<input type="checkbox"/>	<input checked="" type="checkbox"/>												
37B. Indeno (1,2,3-c-d) Pyrene (193-39-5)	<input type="checkbox"/>	<input type="checkbox"/>	<input checked="" type="checkbox"/>												
38B. Isophorone (78-59-1)	<input type="checkbox"/>	<input type="checkbox"/>	<input checked="" type="checkbox"/>												
39B. Naphthalene (91-20-3)	<input type="checkbox"/>	<input type="checkbox"/>	<input checked="" type="checkbox"/>												
40B. Nitrobenzene (98-95-3)	<input type="checkbox"/>	<input type="checkbox"/>	<input checked="" type="checkbox"/>												
41B. N-Nitrosodimethylamine (62-75-9)	<input type="checkbox"/>	<input type="checkbox"/>	<input checked="" type="checkbox"/>												

MO 780-1516 (06-13)

PAGE 6

CONTINUE ON PAGE 7

CONTINUED FROM THE FRONT

1. POLLUTANT AND CAS NUMBER (if available)	2. MARK "X"			3. EFFLUENT								D. NO. OF ANALYSES	4. UNITS		5. INTAKE (optional)		
	A. TES-ING REQUIRED	B. BELIEVED PRESENT	C. BELIEVED ABSENT	A. MAXIMUM DAILY VALUE		B. MAXIMUM 30 DAY VALUE (if available)		C. LONG TERM AVRG. VALUE (if available)		A. CONCENTRATION	B. MASS		A. LONG TERM AVRG. VALUE	B. NO OF ANALYSES			
				(1) CONCENTRATION	(2) MASS	(1) CONCENTRATION	(2) MASS	(1) CONCENTRATION	(2) MASS					(1) CONCENTRATION	(2) MASS		
GC/MS FRACTION - BASE/NEUTRAL COMPOUNDS (continued)																	
42B. N-Nitroso N-Propylamine (621-64-7)	<input type="checkbox"/>	<input type="checkbox"/>	<input checked="" type="checkbox"/>														
43B. N-Nitro- sodiphenylamine (86-30- 6)	<input type="checkbox"/>	<input type="checkbox"/>	<input checked="" type="checkbox"/>														
44B. Phenanthrene (85-01-8)	<input type="checkbox"/>	<input type="checkbox"/>	<input checked="" type="checkbox"/>														
45B. Pyrene (129-00-0)	<input type="checkbox"/>	<input type="checkbox"/>	<input checked="" type="checkbox"/>														
46B. 1,2,4-Tri chlorobenzene (120-82-1)	<input type="checkbox"/>	<input type="checkbox"/>	<input checked="" type="checkbox"/>														
GC/MS FRACTION - PESTICIDES																	
1P. Aldrin (309-00-2)	<input type="checkbox"/>	<input type="checkbox"/>	<input checked="" type="checkbox"/>														
2P. α-BHC (319-84-6)	<input type="checkbox"/>	<input type="checkbox"/>	<input checked="" type="checkbox"/>														
3P. β-BHC (319-84-6)	<input type="checkbox"/>	<input type="checkbox"/>	<input checked="" type="checkbox"/>														
4P. γ-BHC (58-89-9)	<input type="checkbox"/>	<input type="checkbox"/>	<input checked="" type="checkbox"/>														
5P. δ-BHC (319-86-8)	<input type="checkbox"/>	<input type="checkbox"/>	<input checked="" type="checkbox"/>														
6P. Chlordane (57-74-9)	<input type="checkbox"/>	<input type="checkbox"/>	<input checked="" type="checkbox"/>														
7P. 4,4'-DDT (50-29-3)	<input type="checkbox"/>	<input type="checkbox"/>	<input checked="" type="checkbox"/>														
8P. 4,4'-DDE (72-55-9)	<input type="checkbox"/>	<input type="checkbox"/>	<input checked="" type="checkbox"/>														
9P. 4,4'-DDD (72-54-8)	<input type="checkbox"/>	<input type="checkbox"/>	<input checked="" type="checkbox"/>														
10P. Dieldrin (60-57-1)	<input type="checkbox"/>	<input type="checkbox"/>	<input checked="" type="checkbox"/>														
11P. α-Endosulfan (115-29-7)	<input type="checkbox"/>	<input type="checkbox"/>	<input checked="" type="checkbox"/>														
12P. β-Endosulfan (115-29-7)	<input type="checkbox"/>	<input type="checkbox"/>	<input checked="" type="checkbox"/>														
13P. Endosulfan Sulfate (1031-07-8)	<input type="checkbox"/>	<input type="checkbox"/>	<input checked="" type="checkbox"/>														
14P. Endrin (72-20-8)	<input type="checkbox"/>	<input type="checkbox"/>	<input checked="" type="checkbox"/>														
15P. Endrin Aldehyde (7421-93-4)	<input type="checkbox"/>	<input type="checkbox"/>	<input checked="" type="checkbox"/>														
16P. Heptachlor (76-44-8)	<input type="checkbox"/>	<input type="checkbox"/>	<input checked="" type="checkbox"/>														

NPDES # (IF ASSIGNED) MO-0138231	OUTFALL NUMBER 003
-------------------------------------	-----------------------

MO 780-1516 (06-13)

**APPLICATION FOR DISCHARGE PERMIT
FORM D – PRIMARY INDUSTRIES**

TABLE II	
NPDES # (IF ASSIGNED) MO-0138231	OUTFALL NUMBER 004

1.30 If you are a primary industry and this outfall contains process wastewater, refer to Table A in the instructions to determine which of the GC/MS fractions you must test for. Mark "X" in column 2-A for all such GC/MS fractions that apply to your industry and for ALL toxic metals, cyanides, and total phenols. Mark "X" in column 2-B for each pollutant you know or have reason to believe is present. Mark "X" in column 2-C for each pollutant you believe to be absent. If you mark either columns 2-A or 2-B for any pollutant, you must provide the results of at least one analysis for that pollutant. Note that there are seven pages to this part, please review each carefully. Complete one table (*all seven pages*) for each outfall. See instructions for additional details and requirements.

1. POLLUTANT AND CAS NUMBER (if available)	2. MARK "X"			3. EFFLUENT								4. UNITS		5. INTAKE (optional)							
	A. TESTING REQUIRED	B. BELIEVE D PRESENT	C. BELIEVE D ABSENT	A. MAXIMUM DAILY VALUE		B. MAXIMUM 30 DAY VALUE (if available)		C. LONG TERM AVRG. VALUE (if available)		D. NO. OF ANALYSES		A. CONCEN- TRATION	B. MASS	A. LONG TERM AVRG. VALUE		B. NO OF ANALYSES					
				(1) CONCENTRATION	(2) MASS	(1) CONCENTRATION	(2) MASS	(1) CONCENTRATION	(2) MASS					(1) CONCENTRATION	(2) MASS						
METALS, AND TOTAL PHENOLS																					
1M. Antimony, Total (7440-36-9)		<input type="checkbox"/>	<input checked="" type="checkbox"/>																		
2M. Arsenic, Total (7440-38-2)		<input type="checkbox"/>	<input checked="" type="checkbox"/>																		
3M. Beryllium, Total (7440-41-7)		<input type="checkbox"/>	<input checked="" type="checkbox"/>																		
4M. Cadmium, Total (7440-43-9)		<input type="checkbox"/>	<input checked="" type="checkbox"/>																		
5M. Chromium [III] (16065-83-1)		<input type="checkbox"/>	<input checked="" type="checkbox"/>																		
6M. Chromium VI (18540-29-9)		<input type="checkbox"/>	<input checked="" type="checkbox"/>																		
7M. Copper, Total (7440-50-8)		<input type="checkbox"/>	<input checked="" type="checkbox"/>																		
8M. Lead, Total (7439-92-1)		<input type="checkbox"/>	<input checked="" type="checkbox"/>																		
9M. Magnesium Total (7439-95-4)		<input type="checkbox"/>	<input checked="" type="checkbox"/>																		
10M. Mercury, Total (7439-97-6)		<input type="checkbox"/>	<input checked="" type="checkbox"/>																		
11M. Molybdenum Total (7439-98-7)		<input type="checkbox"/>	<input checked="" type="checkbox"/>																		
12M. Nickel, Total (7440-02-0)		<input type="checkbox"/>	<input checked="" type="checkbox"/>																		
13M. Selenium, Total (7782-49-2)		<input type="checkbox"/>	<input checked="" type="checkbox"/>																		
14M. Silver, Total (7440-22-4)		<input type="checkbox"/>	<input checked="" type="checkbox"/>																		
15M. Thallium, Total (7440-28-0)		<input type="checkbox"/>	<input checked="" type="checkbox"/>																		
16M. Tin Total (7440-31-5)		<input type="checkbox"/>	<input checked="" type="checkbox"/>																		
17M. Titanium Total (7440-32-6)		<input type="checkbox"/>	<input checked="" type="checkbox"/>																		
18M. Zinc, Total (7440-66-8)		<input checked="" type="checkbox"/>	<input type="checkbox"/>	< 10	<0.001					1		µg/L	lbs/day								

CONTINUED FROM PAGE 3

19M. Cyanide, Amenable to Chlorination	<input type="checkbox"/>	<input type="checkbox"/>	<input checked="" type="checkbox"/>														
20M. Phenols, Total	<input type="checkbox"/>	<input type="checkbox"/>	<input checked="" type="checkbox"/>														
DIOXIN																	
2,3,7,8 – Tetra – chlorodibenzo-P-Dioxin (1764-01-6)	<input type="checkbox"/>	<input type="checkbox"/>	<input checked="" type="checkbox"/>	DESCRIBE RESULTS													
1. POLLUTANT AND CAS NUMBER (if available)	2. MARK "X"			3. EFFLUENT								D. NO. OF ANALYSES	4. UNITS		5. INTAKE (optional)		
	A. TESTING REQUIRED	B. BELIEVED PRESENT	C. BELIEVED ABSENT	A. MAXIMUM DAILY VALUE		B. MAXIMUM 30 DAY VALUE (if available)		C. LONG TERM AVRG. VALUE (if available)		A. CONCENTRATION	B. MASS		A. LONG TERM AVRG. VALUE		B. NO OF ANALYSES		
				(1) CONCENTRATION	(2) MASS	(1) CONCENTRATION	(2) MASS	(1) CONCENTRATION	(2) MASS				(1) CONCENTRATION	(2) MASS			
GC/MS FRACTION – VOLATILE COMPOUNDS																	
1V. Acrolein (107-02-8)			<input checked="" type="checkbox"/>														
2V. Acrylonitrile (107-13-1)	---		<input checked="" type="checkbox"/>														
3V. Benzene (71-43-2)	---		<input checked="" type="checkbox"/>														
4V. Bis (Chloromethyl) Ether (542-88-1)			<input checked="" type="checkbox"/>														
5V. Bromoform (75-25-2)	---		<input checked="" type="checkbox"/>														
6V. Carbon Tetrachloride (56-23-5)			<input checked="" type="checkbox"/>														
7V. Chlorobenzene (108-90-7)	---		<input checked="" type="checkbox"/>														
8V. Chlorodibromomethane (124-48-1)	---	---	<input checked="" type="checkbox"/>														
9V. Chloroethane (75-00-3)			<input checked="" type="checkbox"/>														
10V. 2-Chloroethylvinyl Ether (110-75-8)			<input checked="" type="checkbox"/>														
11V. Chloroform (67-66-3)			<input checked="" type="checkbox"/>														
12V. Dichlorobromomethane (75-27-4)			<input checked="" type="checkbox"/>														
13V. Dichlorodifluoromethane (75-71-8)		---	<input checked="" type="checkbox"/>														
14V. 1,1 – Dichloroethane (75-34-3)	---	---	<input checked="" type="checkbox"/>														
15V. 1,2 – Dichloroethane (107-06-2)	---	---	<input checked="" type="checkbox"/>														
16V. 1,1 – Dichloroethylene (75-35-4)			<input checked="" type="checkbox"/>														
17V. 1,3 – Dichloropropane (78-87-5)	---		<input checked="" type="checkbox"/>														
18V. 1,2 – Dichloropropylene (542-75-6)			<input checked="" type="checkbox"/>														
19V. Ethylbenzene (100-41-4)			<input checked="" type="checkbox"/>														
20V. Methyl Bromide (74-83-9)	---		<input checked="" type="checkbox"/>														
21V. Methyl Chloride (74-87-3)	---	---	<input checked="" type="checkbox"/>														

NPDES # (IF ASSIGNED) MO-0138231	OUTFALL NUMBER 004
-------------------------------------	-----------------------

CONTINUED FROM THE FRONT

1. POLLUTANT AND CAS NUMBER (if available)	2. MARK "X"			3. EFFLUENT								4. UNITS		5. INTAKE (optional)					
	A. TESTING RE-REQUIRED	B. BELIEVED PRESENT	C. BELIEVED ABSENT	A. MAXIMUM DAILY VALUE		B. MAXIMUM 30 DAY VALUE (if available)		C. LONG TERM AVRG. VALUE (if available)		D. NO. OF ANALYSES	A. CONCEN- TRATION	B. MASS	A. LONG TERM AVRG. VALUE		B. NO OF ANALYSES				
				(1) CONCENTRATION	(2) MASS	(1) CONCENTRATION	(2) MASS	(1) CONCENTRATION	(2) MASS				(1) CONCENTRATION	(2) MASS					
GC/MS FRACTION – VOLATILE COMPOUNDS (continued)																			
22V. Methylene Chloride (75-09-2)	<input type="checkbox"/>	<input type="checkbox"/>	<input checked="" type="checkbox"/>																
23V. 1,1,2,2 – Tetra- chloroethane (79-34-5)	<input type="checkbox"/>	<input type="checkbox"/>	<input checked="" type="checkbox"/>																
24V. Tetrachloroethylene (127-18-4)	<input type="checkbox"/>	<input type="checkbox"/>	<input checked="" type="checkbox"/>																
25V. Toluene (108-88-3)	<input type="checkbox"/>	<input type="checkbox"/>	<input checked="" type="checkbox"/>																
26V. 1,2 – Trans Dichloroethylene (156-60-5)	<input type="checkbox"/>	<input type="checkbox"/>	<input checked="" type="checkbox"/>																
27V. 1,1,1 – Tri – chloroethane (71-55-6)	<input type="checkbox"/>	<input type="checkbox"/>	<input checked="" type="checkbox"/>																
28V. 1,1,2 – Tri- chloroethane (79-00-5)	<input type="checkbox"/>	<input type="checkbox"/>	<input checked="" type="checkbox"/>																
29V. Trichloro – ethylene (79-01-6)	<input type="checkbox"/>	<input type="checkbox"/>	<input checked="" type="checkbox"/>																
30V. Trichloro – fluoromethane (75-69-4)	<input type="checkbox"/>	<input type="checkbox"/>	<input checked="" type="checkbox"/>																
31V. Vinyl Chloride (75-01-4)	<input type="checkbox"/>	<input type="checkbox"/>	<input checked="" type="checkbox"/>																
GC/MS FRACTION – ACID COMPOUNDS																			
1A. 2 – Chlorophenol (95-57-8)	<input type="checkbox"/>	<input type="checkbox"/>	<input checked="" type="checkbox"/>																
2A. 2,4 – Dichloro – phenol (120-83-2)	<input type="checkbox"/>	<input type="checkbox"/>	<input checked="" type="checkbox"/>																
3A. 2,4 – Dimethyl – phenol (105-87-9)	<input type="checkbox"/>	<input type="checkbox"/>	<input checked="" type="checkbox"/>																
4A. 4,6 – Dinitro - O- Cresol (534-52-1)	<input type="checkbox"/>	<input type="checkbox"/>	<input checked="" type="checkbox"/>																
5A. 2,4 – Dinitro – phenol (51-28-5)	<input type="checkbox"/>	<input type="checkbox"/>	<input checked="" type="checkbox"/>																
6A. 2-Nitrophenol (88-75-5)	<input type="checkbox"/>	<input type="checkbox"/>	<input checked="" type="checkbox"/>																
7A. 4-Nitrophenol (100-02-7)	<input type="checkbox"/>	<input type="checkbox"/>	<input checked="" type="checkbox"/>																
8A. P – Chloro – M Cresol (59-50-7)	<input type="checkbox"/>	<input type="checkbox"/>	<input checked="" type="checkbox"/>																
9A. Pentachloro – phenol (87-86-5)	<input type="checkbox"/>	<input type="checkbox"/>	<input checked="" type="checkbox"/>																
10A. Phenol (108-95-2)	<input type="checkbox"/>	<input type="checkbox"/>	<input checked="" type="checkbox"/>																
11A. 2,4,6 – Trichloro- phenol (88-06-2)	<input type="checkbox"/>	<input type="checkbox"/>	<input checked="" type="checkbox"/>																
12A. 2 - methyl – 4,6 dinitrophenol (534-52-1)	<input type="checkbox"/>	<input type="checkbox"/>	<input checked="" type="checkbox"/>																

CONTINUED FROM THE FRONT

1. POLLUTANT AND CAS NUMBER (if available)	2. MARK "X"			3. EFFLUENT								D. NO. OF ANALYSES	4. UNITS		5. INTAKE (optional)		
	A. TESTING REQUIRED	B. BELIEVED PRESENT	C. BELIEVED ABSENT	A. MAXIMUM DAILY VALUE		B. MAXIMUM 30 DAY VALUE (if available)		C. LONG TERM AVR. VALUE (if available)		A. CONCEN- TRATION	B. MASS		A. LONG TERM AVR. VALUE	B. NO OF ANALYSES			
				(1) CONCENTRATION	(2) MASS	(1) CONCENTRATION	(2) MASS	(1) CONCENTRATION	(2) MASS					(1) CONCENTRATION	(2) MASS		
																(1) CONCENTRATION	(2) MASS
GC/MS FRACTION – BASE/NEUTRAL COMPOUNDS																	
1B. Acenaphthene (83-32-9)	<input type="checkbox"/>	<input type="checkbox"/>	<input checked="" type="checkbox"/>														
2B. Acenaphthylene (208-96-8)	<input type="checkbox"/>	<input type="checkbox"/>	<input checked="" type="checkbox"/>														
3B. Anthracene (120-12-7)	<input type="checkbox"/>	<input type="checkbox"/>	<input checked="" type="checkbox"/>														
4B. Benzidine (92-87-5)	<input type="checkbox"/>	<input type="checkbox"/>	<input checked="" type="checkbox"/>														
5B. Benzo (a) Anthracene (56-55-3)	<input type="checkbox"/>	<input type="checkbox"/>	<input checked="" type="checkbox"/>														
6B. Benzo (a) Pyrene (50-32-8)	<input type="checkbox"/>	<input type="checkbox"/>	<input checked="" type="checkbox"/>														
7B. 3,4 – Benzofluoranthene (205-99-2)	<input type="checkbox"/>	<input type="checkbox"/>	<input checked="" type="checkbox"/>														
8B. Benzo (ghi) Perylene (191-24-2)	<input type="checkbox"/>	<input type="checkbox"/>	<input checked="" type="checkbox"/>														
9B. Benzo (k) Fluoranthene (207-08-9)	<input type="checkbox"/>	<input type="checkbox"/>	<input checked="" type="checkbox"/>														
10B. Bis (2-Chloroethoxy) Methane (111-91-1)	<input type="checkbox"/>	<input type="checkbox"/>	<input checked="" type="checkbox"/>														
11B. Bis (2-Chloroethyl) Ether (111-44-4)	<input type="checkbox"/>	<input type="checkbox"/>	<input checked="" type="checkbox"/>														
12B. Bis (2- Chloroisopropyl) Ether (39838-32-9)	<input type="checkbox"/>	<input type="checkbox"/>	<input checked="" type="checkbox"/>														
13B. Bis (2-Ethylhexyl) Phthalate (117-81-7)	<input type="checkbox"/>	<input type="checkbox"/>	<input checked="" type="checkbox"/>														
14B. 4-Bromophenyl Phenyl Ether (101-55-3)	<input type="checkbox"/>	<input type="checkbox"/>	<input checked="" type="checkbox"/>														
15B. Butyl Benzyl Phthalate (85-68-7)	<input type="checkbox"/>	<input type="checkbox"/>	<input checked="" type="checkbox"/>														
16B. 2- Chloronaphthalene (91-58-7)	<input type="checkbox"/>	<input type="checkbox"/>	<input checked="" type="checkbox"/>														
17B. 4-Chlorophenyl Phenyl Ether (7005-72-3)	<input type="checkbox"/>	<input type="checkbox"/>	<input checked="" type="checkbox"/>														
18B. Chrysene (218-01-9)	<input type="checkbox"/>	<input type="checkbox"/>	<input checked="" type="checkbox"/>														
19B. Dibenzo (a,h) Anthracene (53-70-3)	<input type="checkbox"/>	<input type="checkbox"/>	<input checked="" type="checkbox"/>														
20B. 1,2 – Dichlorobenzene (95-50-1)	<input type="checkbox"/>	<input type="checkbox"/>	<input checked="" type="checkbox"/>														
21B. 1,3 – Dichlorobenzene (541-73-1)	<input type="checkbox"/>	<input type="checkbox"/>	<input checked="" type="checkbox"/>														

CONTINUED FROM PAGE 5

NPDES # (IF ASS/GNED)
MO-0138231OUTFALL NUMBER
004

1. POLLUTANT AND CAS NUMBER (if available)	2. MARK "X"			3. EFFLUENT								4. UNITS		5. INTAKE (optional)		
	A. TESTING REQUIRED	B. BELIEVED PRESENT	C. BELIEVED ABSENT	A. MAXIMUM DAILY VALUE		B. MAXIMUM 30 DAY VALUE (if available)		C. LONG TERM AVRG. VALUE (if available)		D. NO. OF ANALYSES	A. CONCEN- TRATION	B. MASS	A. LONG TERM AVRG. VALUE		B. NO OF ANALYSES	
				(1) CONCENTRATION	(2) MASS	(1) CONCENTRATION	(2) MASS	(1) CONCENTRATION	(2) MASS				(1) CONCENTRATION	(2) MASS		
GC/MS FRACTION - BASE/NEUTRAL COMPOUNDS (continued)																
22B. 1, 4-Dichlorobenzene (105-46-7)	<input type="checkbox"/>	<input type="checkbox"/>	<input checked="" type="checkbox"/>													
23B. 3, 3'-Dichlorobenzidine (91-94-1)	<input type="checkbox"/>	<input type="checkbox"/>	<input checked="" type="checkbox"/>													
24B. Diethyl Phthalate (84-66-2)	<input type="checkbox"/>	<input type="checkbox"/>	<input checked="" type="checkbox"/>													
25B. Dimethyl Phthalate (131-11-3)	<input type="checkbox"/>	<input type="checkbox"/>	<input checked="" type="checkbox"/>													
26B. Di-N-butyl Phthalate (84-74-2)	<input type="checkbox"/>	<input type="checkbox"/>	<input checked="" type="checkbox"/>													
27B. 2, 4-Dinitrotoluene (121-14-2)	<input type="checkbox"/>	<input type="checkbox"/>	<input checked="" type="checkbox"/>													
28B. 2, 6-Dinitrotoluene (606-20-2)	<input type="checkbox"/>	<input type="checkbox"/>	<input checked="" type="checkbox"/>													
29B. Di-N-Octylphthalate (117-84-0)	<input type="checkbox"/>	<input type="checkbox"/>	<input checked="" type="checkbox"/>													
30B. 1, 2-Diphenylhydrazine (as Azobenzene) (122-66-7)	<input type="checkbox"/>	<input type="checkbox"/>	<input checked="" type="checkbox"/>													
31B. Fluoranthene (206-44-0)	<input type="checkbox"/>	<input type="checkbox"/>	<input checked="" type="checkbox"/>													
32B. Fluorene (86-73-7)	<input type="checkbox"/>	<input type="checkbox"/>	<input checked="" type="checkbox"/>													
33B. Hexachlorobenzene (87-68-3)	<input type="checkbox"/>	<input type="checkbox"/>	<input checked="" type="checkbox"/>													
34B. Hexachlorobutadiene (87-68-3)	<input type="checkbox"/>	<input type="checkbox"/>	<input checked="" type="checkbox"/>													
35B. Hexachlorocyclopentadiene (77-47-4)	<input type="checkbox"/>	<input type="checkbox"/>	<input checked="" type="checkbox"/>													
36B. Hexachloroethane (67-72-1)	<input type="checkbox"/>	<input type="checkbox"/>	<input checked="" type="checkbox"/>													
37B. Indeno (1,2,3-c-d) Pyrene (193-39-5)	<input type="checkbox"/>	<input type="checkbox"/>	<input checked="" type="checkbox"/>													
38B. Isophorone (78-59-1)	<input type="checkbox"/>	<input type="checkbox"/>	<input checked="" type="checkbox"/>													
39B. Naphthalene (91-20-3)	<input type="checkbox"/>	<input type="checkbox"/>	<input checked="" type="checkbox"/>													
40B. Nitrobenzene (98-95-3)	<input type="checkbox"/>	<input type="checkbox"/>	<input checked="" type="checkbox"/>													
41B. N-Nitrosodimethylamine (62-75-9)	<input type="checkbox"/>	<input type="checkbox"/>	<input checked="" type="checkbox"/>													

CONTINUED FROM THE FRONT

1. POLLUTANT AND CAS NUMBER (if available)	2. MARK "X"			3. EFFLUENT								4. UNITS		5. INTAKE (optional)	
	A. YES-NO REQUIRED	B. BELIEVED PRESENT	C. BELIEVED ABSENT	A. MAXIMUM DAILY VALUE		B. MAXIMUM 30 DAY VALUE (if available)		C. LONG TERM AVRG. VALUE (if available)		D. NO. OF ANALYSES	A. CONCENTRATION	B. MASS	A. LONG TERM AVRG. VALUE	B. NO OF ANALYSES	
				(1) CONCENTRATION	(2) MASS	(1) CONCENTRATION	(2) MASS	(1) CONCENTRATION	(2) MASS				(1) CONCENTRATION		(2) MASS
GC/MS FRACTION - BASE/NEUTRAL COMPOUNDS (continued)															
42B. N-Nitroso N-Propylamine (621-64-7)	<input type="checkbox"/>	<input type="checkbox"/>	<input checked="" type="checkbox"/>												
43B. N-Nitro- sodiphenylamine (86-30- 6)	<input type="checkbox"/>	<input type="checkbox"/>	<input checked="" type="checkbox"/>												
44B. Phenanthrene (85-01-8)	<input type="checkbox"/>	<input type="checkbox"/>	<input checked="" type="checkbox"/>												
45B. Pyrene (129-00-0)	<input type="checkbox"/>	<input type="checkbox"/>	<input checked="" type="checkbox"/>												
46B. 1,2,4-Tri chlorobenzene (120-82-1)	<input type="checkbox"/>	<input type="checkbox"/>	<input checked="" type="checkbox"/>												
GC/MS FRACTION - PESTICIDES															
1P. Aldrin (309-00-2)	<input type="checkbox"/>	<input type="checkbox"/>	<input checked="" type="checkbox"/>												
2P. α-BHC (319-84-8)	<input type="checkbox"/>	<input type="checkbox"/>	<input checked="" type="checkbox"/>												
3P. β-BHC (319-84-8)	<input type="checkbox"/>	<input type="checkbox"/>	<input checked="" type="checkbox"/>												
4P. γ-BHC (58-89-9)	<input type="checkbox"/>	<input type="checkbox"/>	<input checked="" type="checkbox"/>												
5P. δ-BHC (319-86-8)	<input type="checkbox"/>	<input type="checkbox"/>	<input checked="" type="checkbox"/>												
6P. Chlordane (57-74-9)	<input type="checkbox"/>	<input type="checkbox"/>	<input checked="" type="checkbox"/>												
7P. 4,4'-DDT (50-29-3)	<input type="checkbox"/>	<input type="checkbox"/>	<input checked="" type="checkbox"/>												
8P. 4,4'-DDE (72-55-9)	<input type="checkbox"/>	<input type="checkbox"/>	<input checked="" type="checkbox"/>												
9P. 4,4'-DDD (72-54-8)	<input type="checkbox"/>	<input type="checkbox"/>	<input checked="" type="checkbox"/>												
10P. Dieldrin (60-57-1)	<input type="checkbox"/>	<input type="checkbox"/>	<input checked="" type="checkbox"/>												
11P. α-Endosulfan (115-29-7)	<input type="checkbox"/>	<input type="checkbox"/>	<input checked="" type="checkbox"/>												
12P. β-Endosulfan (115-29-7)	<input type="checkbox"/>	<input type="checkbox"/>	<input checked="" type="checkbox"/>												
13P. Endosulfan Sulfate (1031-07-8)	<input type="checkbox"/>	<input type="checkbox"/>	<input checked="" type="checkbox"/>												
14P. Endrin (72-20-8)	<input type="checkbox"/>	<input type="checkbox"/>	<input checked="" type="checkbox"/>												
15P. Endrin Aldehyde (7421-93-4)	<input type="checkbox"/>	<input type="checkbox"/>	<input checked="" type="checkbox"/>												
16P. Heptachlor (78-44-8)	<input type="checkbox"/>	<input type="checkbox"/>	<input checked="" type="checkbox"/>												

NPDES # (IF ASSIGNED)
MO-0138231

[illegible]

2.00 POTENTIAL DISCHARGES NOT COVERED BY ANALYSIS

- A. IS ANY POLLUTANT LISTED IN ITEM 1.30 A SUBSTANCE OR A COMPONENT OF A SUBSTANCE WHICH YOU DO OR EXPECT THAT YOU WILL OVER THE NEXT FIVE YEARS USE OR MANUFACTURE AS AN INTERMEDIATE OR FINAL PRODUCT OR BYPRODUCT?

☐ YES (LIST ALL SUCH POLLUTANTS BELOW)

☒ NO (GO TO B)

- B. ARE YOUR OPERATIONS SUCH THAT YOUR RAW MATERIALS, PROCESSES OR PRODUCTS CAN REASONABLE BE EXPECTED TO VARY SO THAT YOUR DISCHARGES OF POLLUTANTS MAY DURING THE NEXT FIVE YEARS EXCEED TWO TIMES THE MAXIMUM VALUES REPORTED IN ITEM 1.30?

☐ YES (COMPLETE C BELOW)

☒ NO (GO TO SECTION 3.00)

- C. IF YOU ANSWERED "YES" TO ITEM B, EXPLAIN BELOW AND DESCRIBE IN DETAIL THE SOURCES AND EXPECTED LEVELS OF SUCH POLLUTANTS THAT YOU ANTICIPATE WILL BE DISCHARGED FROM EACH OUTFALL OVER THE NEXT FIVE YEARS, TO THE BEST OF YOUR ABILITY AT THIS TIME. CONTINUE ON ADDITIONAL SHEETS IF YOU NEED MORE SPACE.

3.00 CONTRACT ANALYSIS INFORMATION

WERE ANY OF THE ANALYSES REPORTED IN 1.30 PERFORMED BY A CONTRACT LABORATORY OR CONSULTING FIRM?

☒ YES (LIST THE NAME, ADDRESS, AND TELEPHONE NUMBER OF, AND ANALYZED BY, EACH SUCH LABORATORY OR FIRM BELOW)

☐ NO (GO TO SECTION 4.00)

A. NAME	B. ADDRESS	C. TELEPHONE (area code and number)	D. POLLUTANTS ANALYZED (list)
Pace Analytical Services	944 Anglum Rd	(314) 432-0550	Zinc
	Hazelwood, MO 63042		

4.00 CERTIFICATION

I certify under penalty of law that I have personally examined and am familiar with the information submitted in this application and all attachments and that, based on my inquiry of those individuals immediately responsible for obtaining the information, I believe that the information is true, accurate and complete. I am aware that there are significant penalties for submitting false information, including the possibility of fine and imprisonment.

NAME AND OFFICIAL TITLE (TYPE OR PRINT)

Timothy Mohs, Chief Financial Officer

PHONE NUMBER (AREA CODE AND NUMBER)

(417) 455-0972

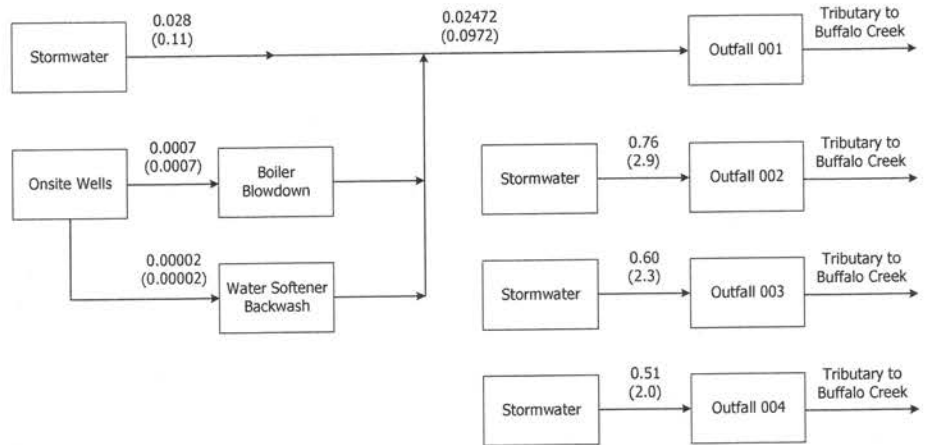
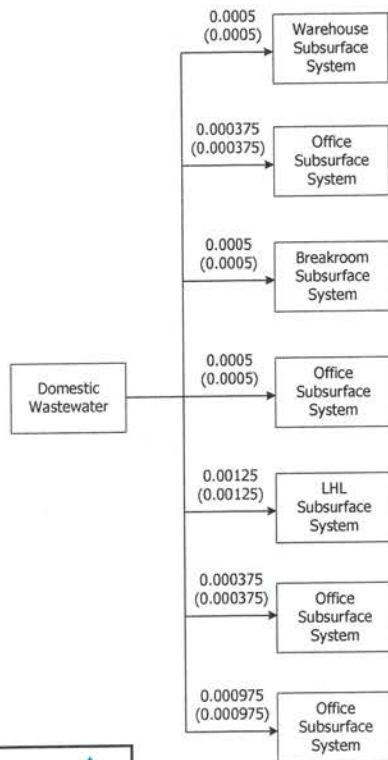
SIGNATURE



DATE SIGNED

5/19/23

Missouri Walnut, LLC Facility Water Line Diagram



Missouri Walnut, LLC - Neosho Facility

Storm Water Pollution Prevention Plan

- Complete Monthly Inspections

	Jan	Feb	Mar	Apr	May	Jun
Jul						
Aug						
Sep						
- Complete Annual Training:

	2022	2023	2024	2025
Review the SWPPP annually:	2022	2023	2024	2025
- Update the SWPPP as site conditions change, including:
 - A change in design, construction, operation or maintenance that has a significant effect on the potential for the discharge of pollutants to the waters of the State; or
 - Inspections indicate a change in the facility; or
 - A visual inspection of controlling dikes or a visual inspection of the storm water discharges or monitoring of the storm water discharges indicate the SWPPP appears to be ineffective in addressing or storm water management practices of storm water.

Spill Prevention Control & Countermeasure Plan

- | | | | | | | | |
|--|------------|------------|------------|------------|------------|------------|--|
| • Complete Monthly Inspections | Jan
Jul | Feb
Aug | Mar
Sep | Apr
Oct | May
Nov | Jun
Dec | |
| • Complete Annual STI Inspections: | 2022 | 2023 | 2024 | 2025 | | | |
| • Complete Annual Training: | 2022 | 2023 | 2024 | 2025 | | | |
| • Review the SPPC Plan annually: | 2022 | 2023 | 2024 | 2025 | | | |
| • Update the SPPC Plan as necessary using the following guidelines:
Amend the plan when there is a change in the facility design, construction, operation, or maintenance that affects safety, health, or the environment. Amend the plan when there is an addition of an task, change in loading/unloading operations, relocation of the containers, or change in the type of materials handled. | | | | | | | |

MDNR 24-hr Spill Reporting: (573) 634-2436
National Response Center: (800) 424-8802



The Pleasant Mound property is approximately 148 acres, located southwest of Nevada, Missouri and about 0.25 miles north of Rutledge Creek. Production is 200 tons lake water on approximately 90 acres.

The facility has four outfalls:

- Outfall #1 - effluent flow
- Outfall #2 - storm water (sedimentation basin treatment)
- Outfall #3 - storm water (sedimentation basin treatment)
- Outfall #4 - storm water (sedimentation basin treatment)



Trinity Consultants
Prepared by: Alicia Buster
Approved By: Taylor Wilson, P.E.
Contact: (913) 894-4500
Last Revised: December 5, 2022

Google Earth®

Latitude: 36°50'07.97" N, Longitude: 94°26'22.63" W Imagery Date: September 27, 2021

70 meters

↑
Report to

Professional Walnut Supplier

SWPPP Appendix Figure B-3: Drainage Area Map
Missouri Walnut, LLC – Neosho Facility
11417 Oak Road, Neosho, Missouri 64850



White: Outfall 001
Orange: Outfall 002
Black: Outfall 003
Red: Outfall 004
Blue: No Discharge



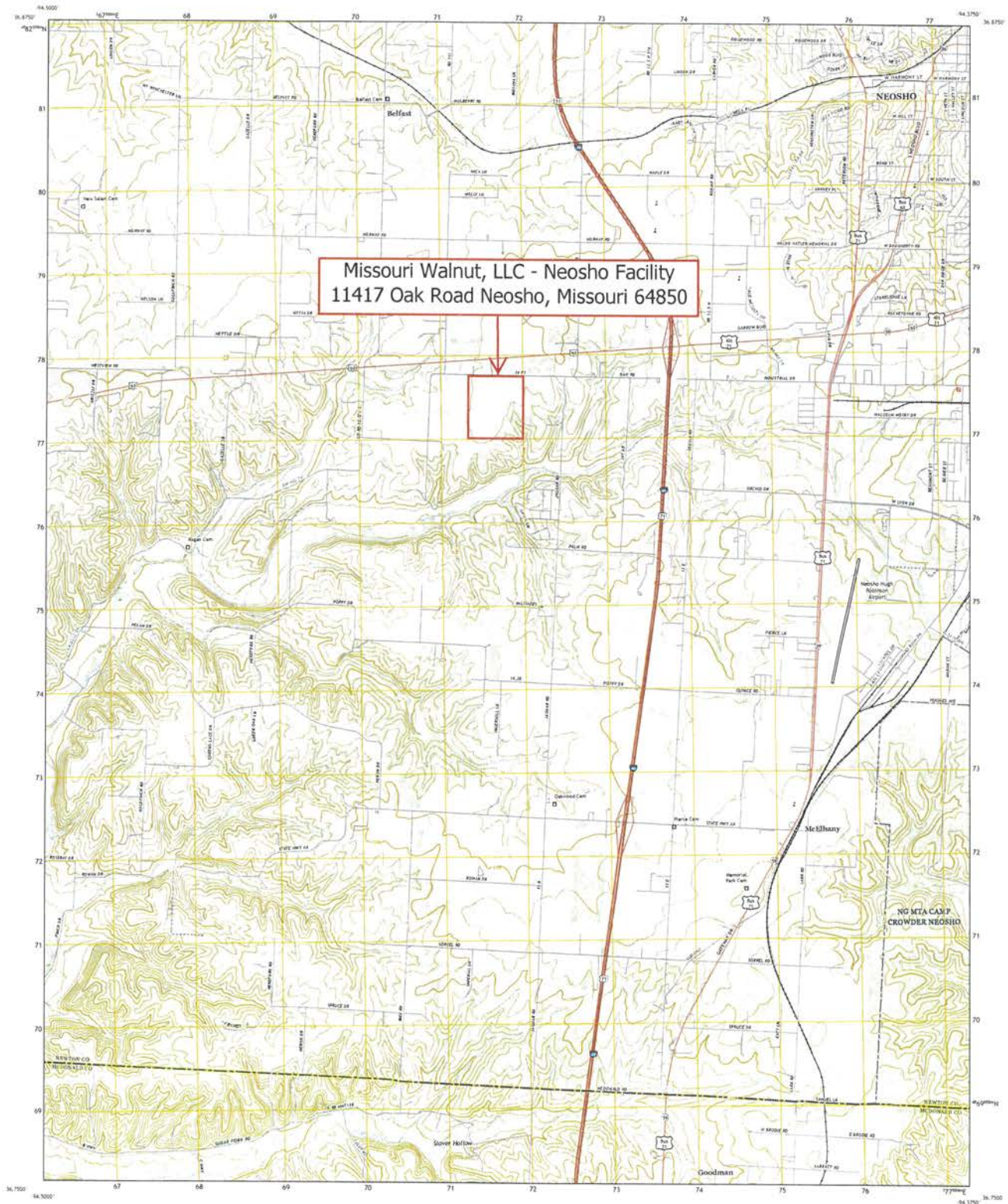
Purple: Roofs/Asphaltic Areas
Green: Lawns/Grassy Areas
Unmarked: Industrial Areas




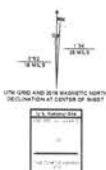
U.S. DEPARTMENT OF THE INTERIOR
U.S. GEOLOGICAL SURVEY



NEOSHO WEST QUADRANGLE
MISSOURI
7.5-MINUTE SERIES



Produced by the United States Geological Survey
North American Datum of 1983 (NAD83)
World Geodetic System of 1984 (WGS84) projected and
1:50,000 scale and Common Transverse Mercator, Zone 15
This map is a digital elevation model (DEM) derived from
aerial photography and is not a true elevation map. It is
intended for use as a reference only. For more information,
please contact the USGS National Map Accuracy
Program (NMAP) website.



1	2	3	4
5	6	7	8
9	10	11	12

ROAD CLASSIFICATION	
Expressway	Local Connector
Interstate	Local Road
State Route	US Route
State Route	State Route

NEOSHO WEST, MO
2021



Missouri Walnut, LLC - Neosho Facility
Calculating Peak Stormwater Runoff¹

Ground Type	C	Area (acres)			
		Outfall #001	Outfall #002	Outfall #003	Outfall #004
Roofs/Asphaltic	0.83		10.2	5.84	8.8
Industrial: Light Areas	0.65		16.7	15.4	8.6
Lawns: Heavy Soil, Average	0.2	3.10	1.6	4.3	1.6
Total		3.10	28.5	25.5	19.0

Date	Precipitation (inch/day) ⁴	Flow (MGD)			
		Outfall #001	Outfall #002	Outfall #003	Outfall #004
01/26/23 Sample	0.39	0	0	0.17	0.14
Average Rainfall (60-min, 1-year)	1.42	0.024	0.76	0.60	0.51
Max Rainfall (10 year, 24-hour)	5.50	0.09	2.9	2.34	2.0

1. Equation and parameters from RY2019 TRI Instructions.
2. Area data from Google Earth
3. Rainfall data from NOAA's Point Precipitation Frequency Estimates
4. Used data weather data from Weather Underground on 1/25/23

Equation 2

$$Q = A \times C \times I$$

where:

Q = flow rate

A = land area of the facility

C = runoff coefficient (see Equation 3)

I = rainfall intensity

The runoff coefficient represents the fraction of rainfall that does not seep into the ground but runs off as stormwater. The runoff coefficient is directly related to how the land in the drainage area is used. (See table below).

Description of Land Area	Runoff Coefficient
Business	
Downtown areas	0.70-0.95
Neighborhood areas	0.30-0.70
Industrial	
Light areas	0.50-0.80
Heavy areas	0.60-0.90
Industrial	
Railroad yard areas	0.20-0.40
Unimproved areas	0.10-0.30
Streets	
Asphaltic	0.70-0.95
Concrete	0.80-0.95
Brick	0.70-0.85
Drives and walks	0.70-0.85
Roofs	0.75-0.95
Lawns: Sandy Soil	
Flat, 2 percent	0.05-0.10
Average, 2 - 7 percent	0.10-0.15
Slopes, 7 percent	0.15-0.20
Lawns: Heavy Soil	
Flat, 2 percent	0.13-0.17
Average, 2 - 7 percent	0.18-0.22
Slopes, 7 percent	0.25-0.35