

Bridgeton Landfill, LLC

Weekly Data Submittal

Week of August 5, 2018 – August 11, 2018

**Required by Section IX.33.g of Final Consent Judgment, Case No. 13SL-
CC01088-01
Effective June 29, 2018**

Contents:

Attachment A – Temperature Monitoring Probe Analytical Charts

Attachment B – Leachate Levels in Leachate Collection Sumps

Attachment C – Work Completed/Planned

Provided Separately:

- Leachate Level in Leachate Collection Sump Raw Data Excel Spreadsheet**
- Temperature Monitoring Probe Raw Data Excel Spreadsheet**
- Heat Extraction System TMP Raw Data Excel Spreadsheet**

August 17, 2018

Commentary on Data

August 17, 2018

Attachment A - Temperature Monitoring Probe Analytical Charts

The following Temperature Monitoring Probes (TMPs) indicated generally consistent profiles to previous observations: TMP-1, -2R, -3, -3R, -4, -4R, -6, -9, -11R, -14R, -16R, -17, -18, -21, -22, -23, -24, -25R, -26R, -27, -28R, -29, -33, -34, -35, -36, -37, -38, -39, -40, -41, -42, -43, -44, -45, -46, -47, -48, and -49.

TMP readings for evaluation of the Heat Extraction System (HES) are provided as attachment "Heat Extraction System TMP Raw Data Excel Spreadsheet," but are not discussed in this report.

The TMPs listed above (and associated replacement TMP's) except TMP -6, -9, -11R, and -14R constitute the North Quarry TMPs as defined in August 2017 *North Quarry Subsurface Temperature Monitoring Probes Work Plan*. No temperature within the individual thermocouple of the North Quarry TMPs exceeds the temperature threshold set forth within this workplan.

Attachment B – Leachate Levels in Leachate Collection Sumps

An eductor pump was installed in LCS-1D on 6/12/18. Startup and optimization activities are ongoing. The pump was extended lower down LCS-1D the week of 7/2/18.

The pump in LCS-2D was non-operational during the weekly reporting period.

The QED AP-4 pneumatic pump in LCS-3D became operational on 8/6/18. Liquid level was measured manually.

The level sensor in LCS-4B is currently operational and responsive. Liquid level was not recorded by the level sensor during the weekly reporting period. LCS-4B is equipped with a flow meter that displayed no flow during the weekly reporting period. Therefore, it can be concluded that the liquid level was below the bottom of the pump and level sensor in LCS-4B.

LCS-5B and LCS-6B were fully operational during the weekly reporting period.

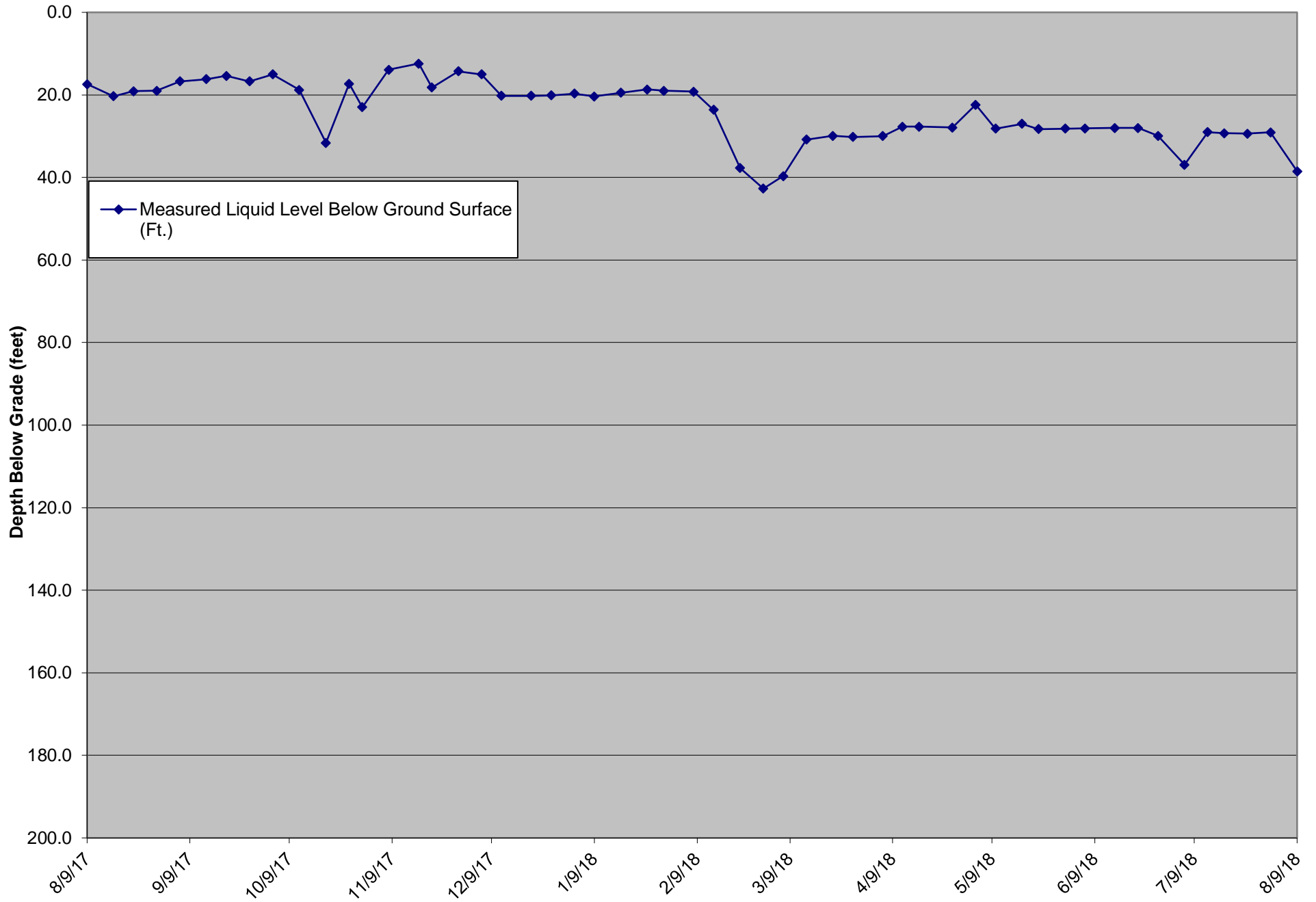
Attachment C – Work Completed / Planned

A list of work completed in the past week and a list of work planned for the upcoming week.

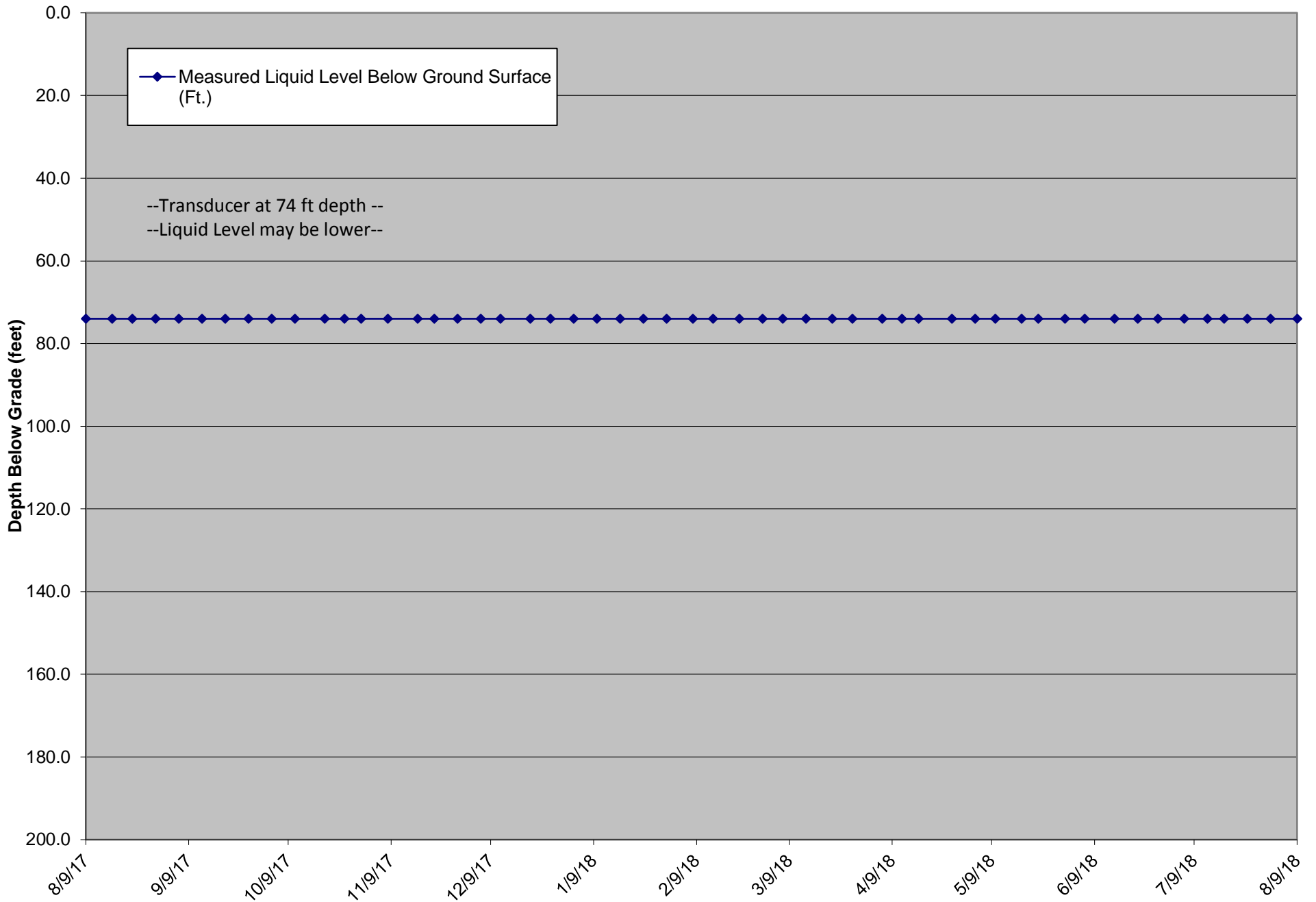
ATTACHMENT A

TEMPERATURE MONITORING PROBE ANALYTICAL CHARTS

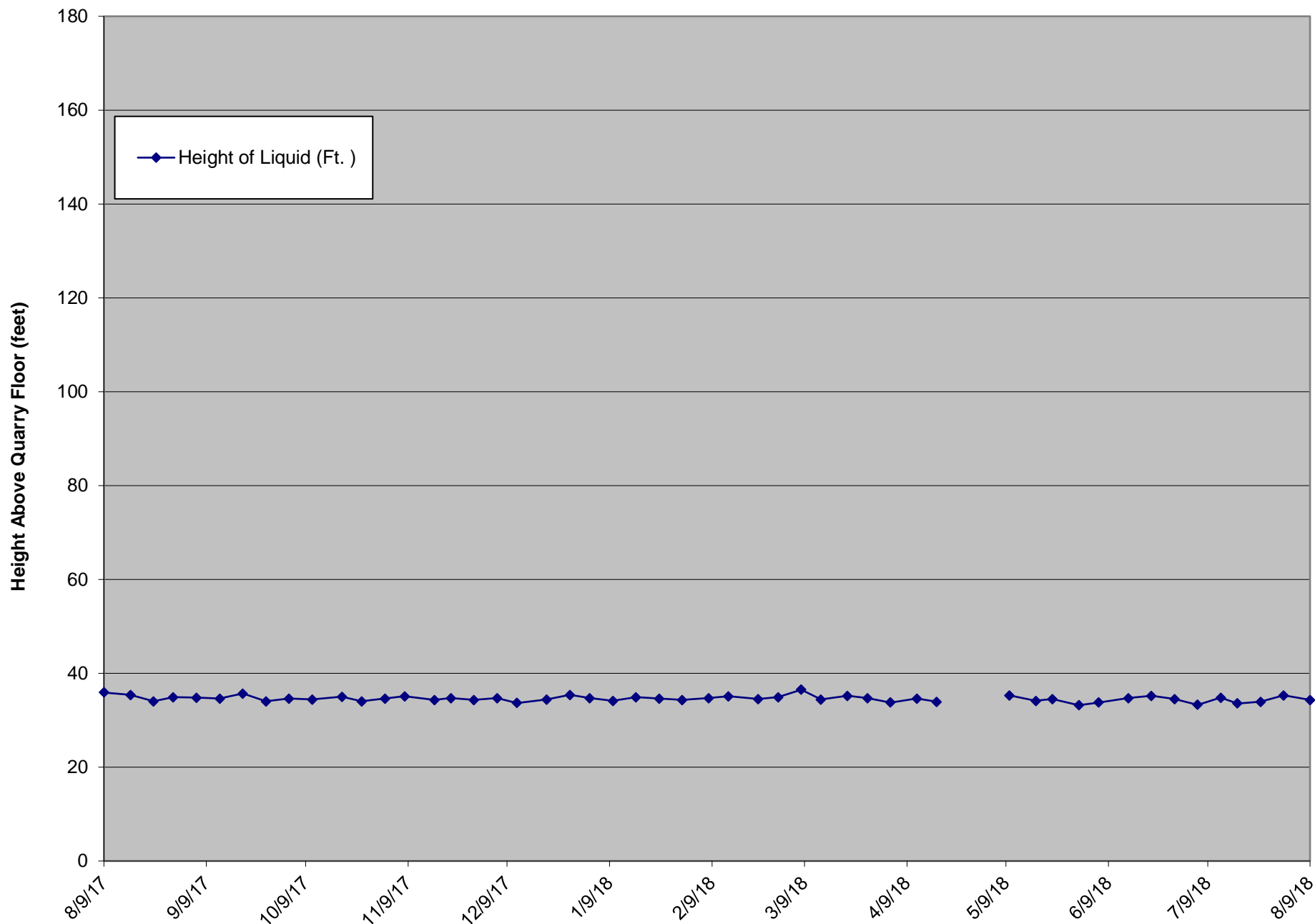
LCS-3D Liquid Level Below Ground Surface



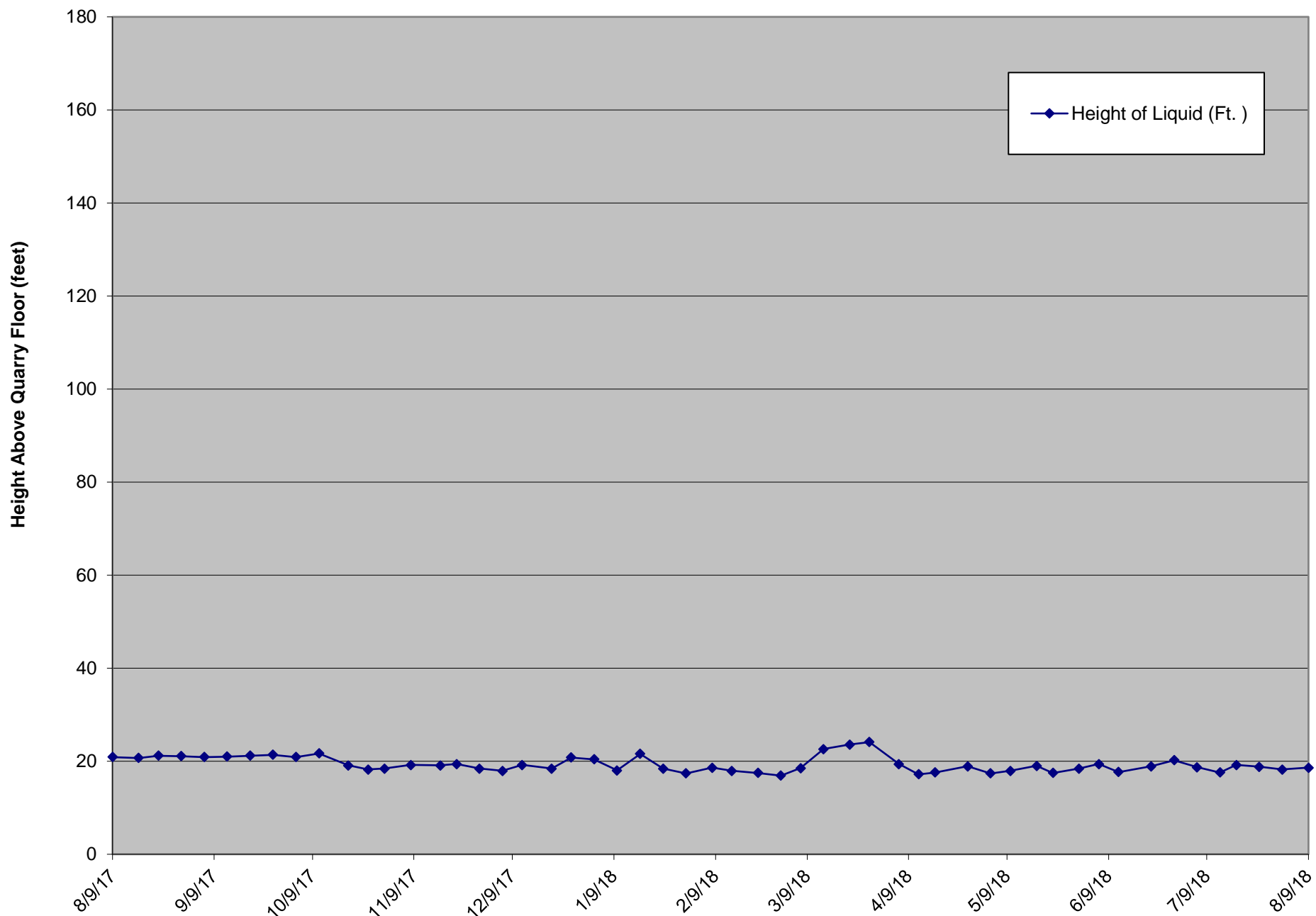
LCS-4B Liquid Level Below Ground Surface



LCS-5B Liquid Level Above Quarry Floor

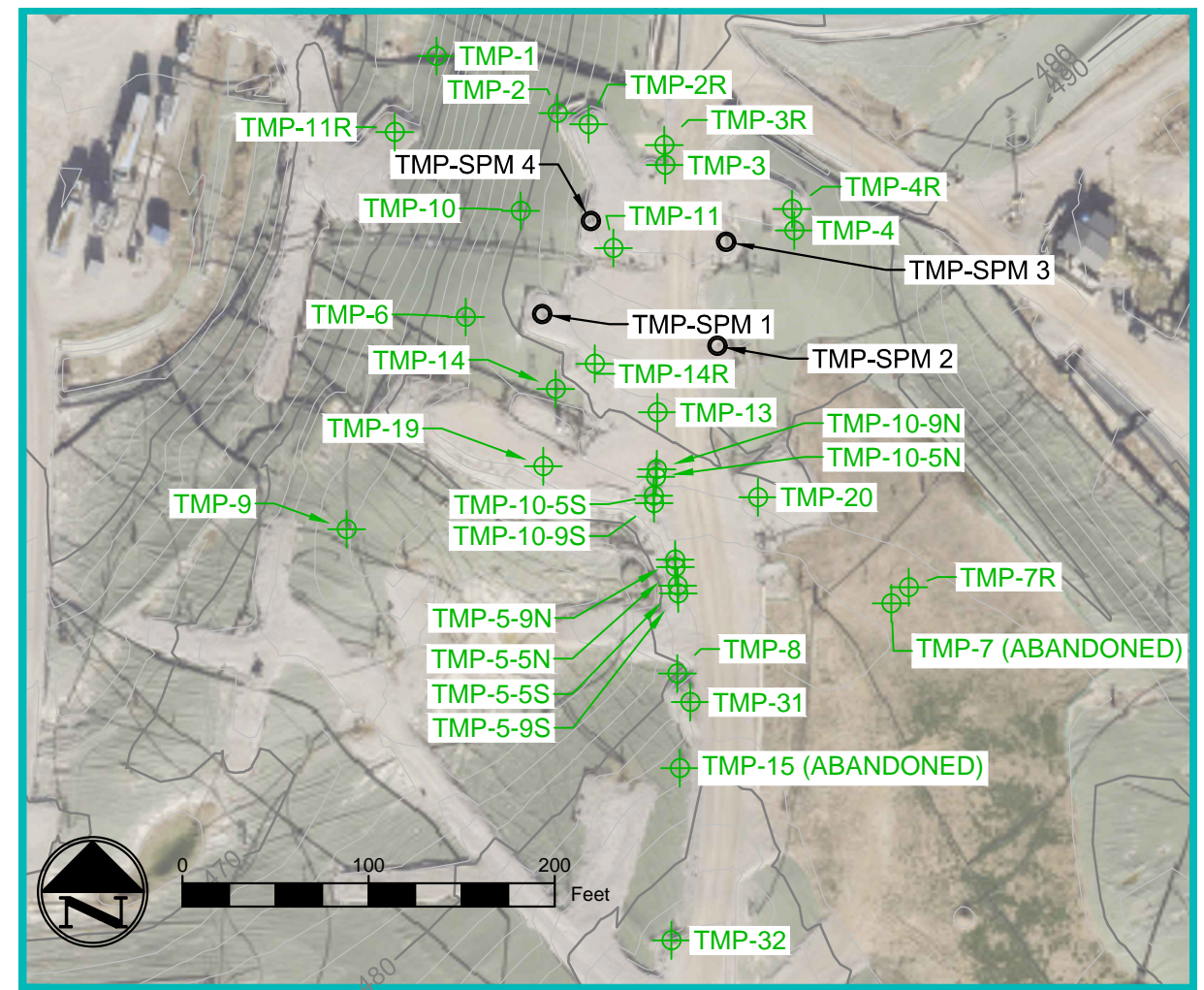
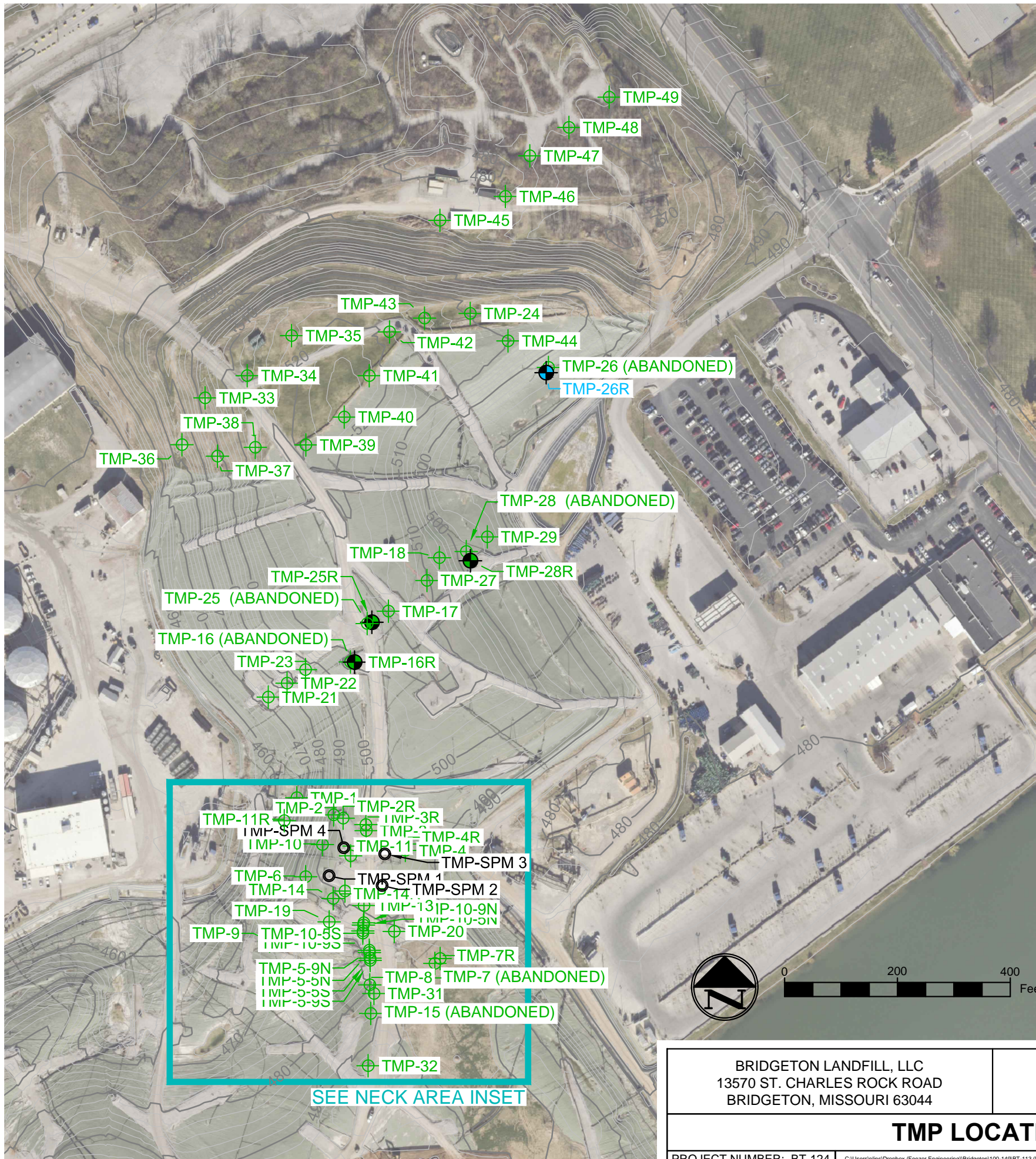


LCS-6B Liquid Level Above Quarry Floor



ATTACHMENT B

LEACHATE LEVELS IN LEACHATE COLLECTION SUMPS



NECK AREA INSET

LEGEND

- 500 — 12-1-2017 AERIAL TOPOGRAPHY (2' CONTOUR)
- 500 — 12-1-2017 AERIAL TOPOGRAPHY (10' CONTOUR)
- ⊕ TMP-13 INSTALLED TMP LOCATION
- ⊙ TMP-SPM 1 TMP-SPM (ASBUILT OCTOBER 13, 2016)
- ⊙ TMP-26R REPLACEMENT TMP INSTALLED IN APRIL 2018


NOTE:

- 1.) AERIAL TOPOGRAPHY PROVIDED BY COOPER AERIAL SURVEYS, INC. AND IS DATED DECEMBER 1, 2017

BRIDGETON LANDFILL, LLC
 13570 ST. CHARLES ROCK ROAD
 BRIDGETON, MISSOURI 63044

BRIDGETON LANDFILL

TMP LOCATIONS

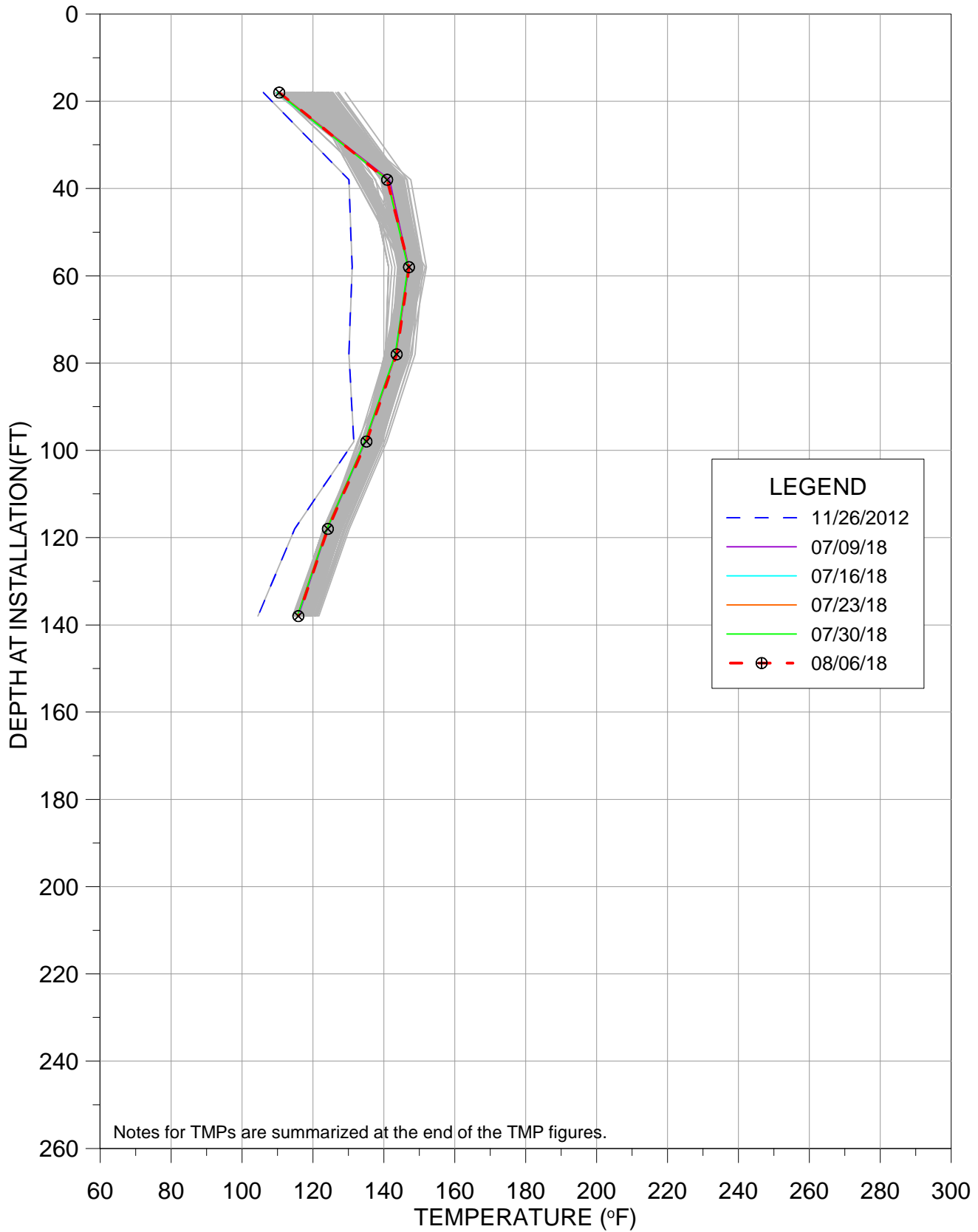


JUNE 2018	
DESIGNED BY: PML	
APPROVED BY: ---	
REVISION	DATE

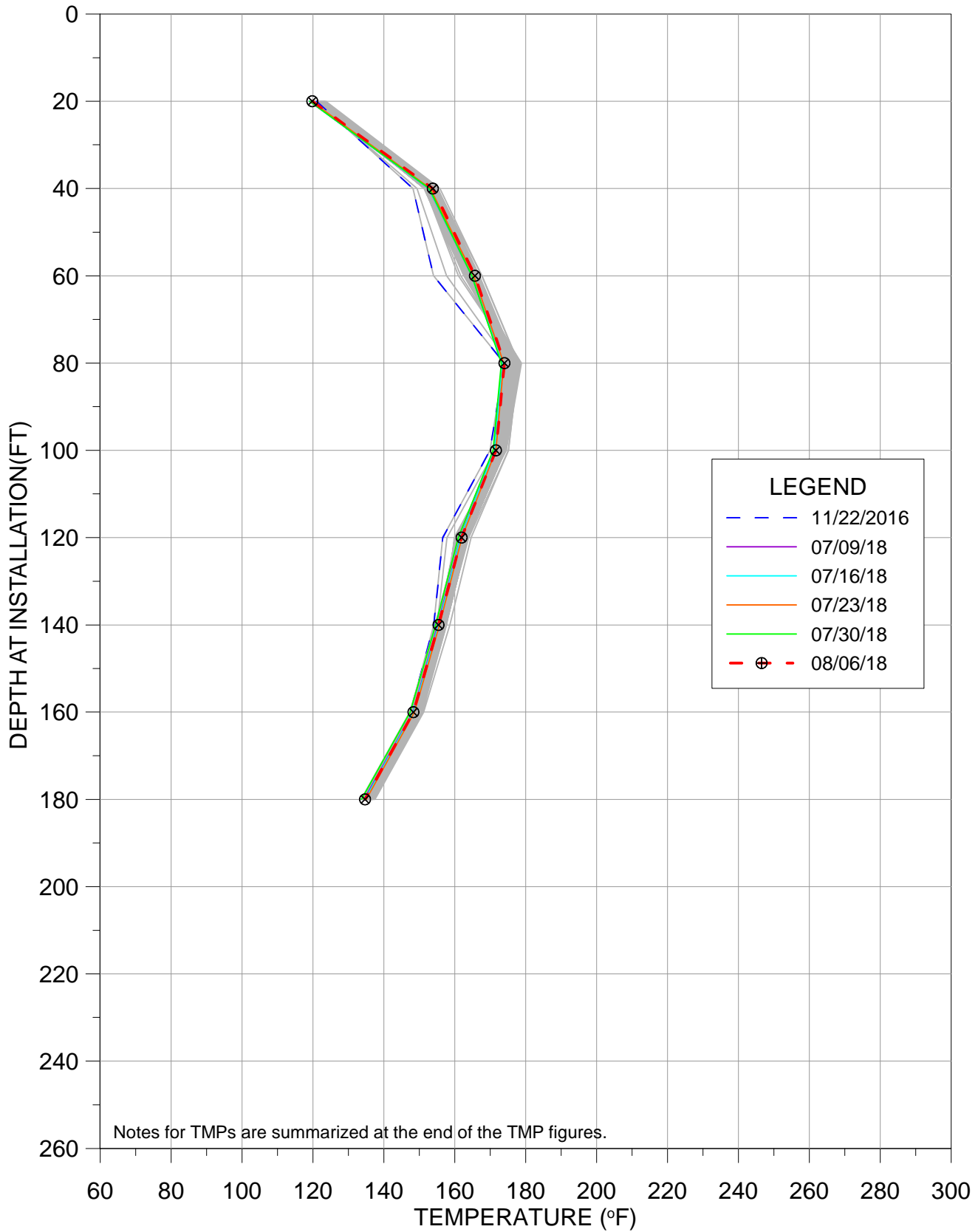
DRAWING NO.:



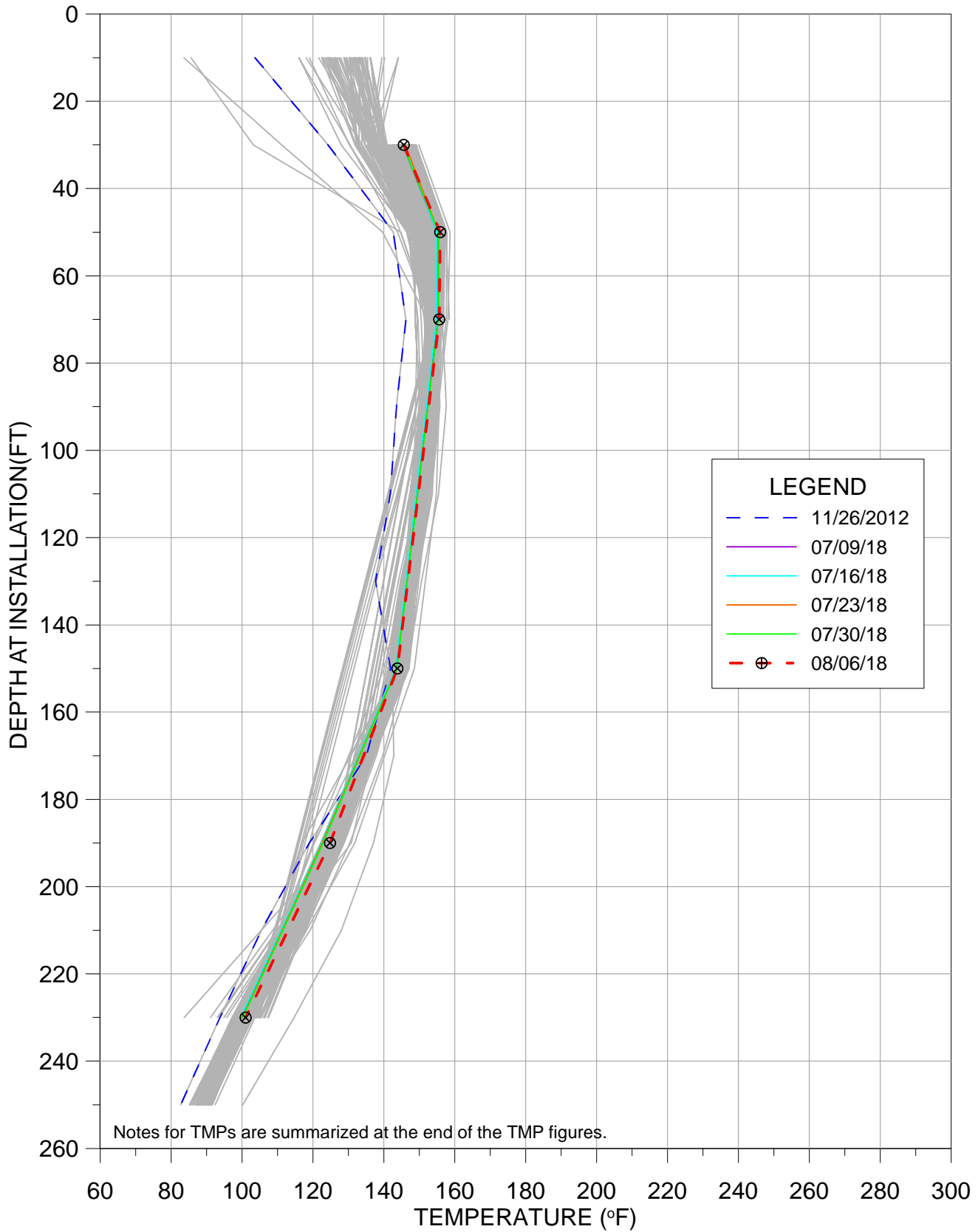
TMP-1



TMP-2R

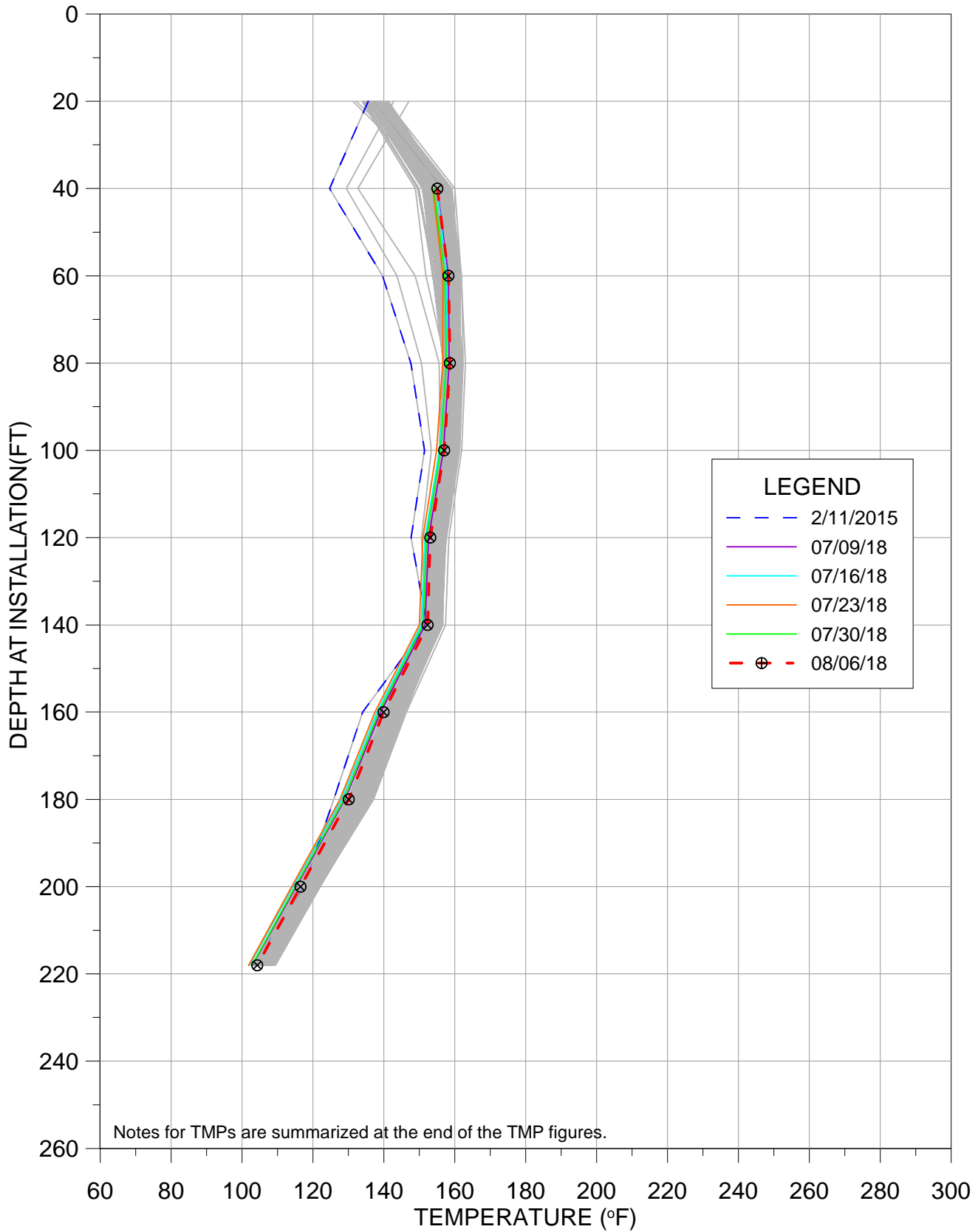


TMP-3

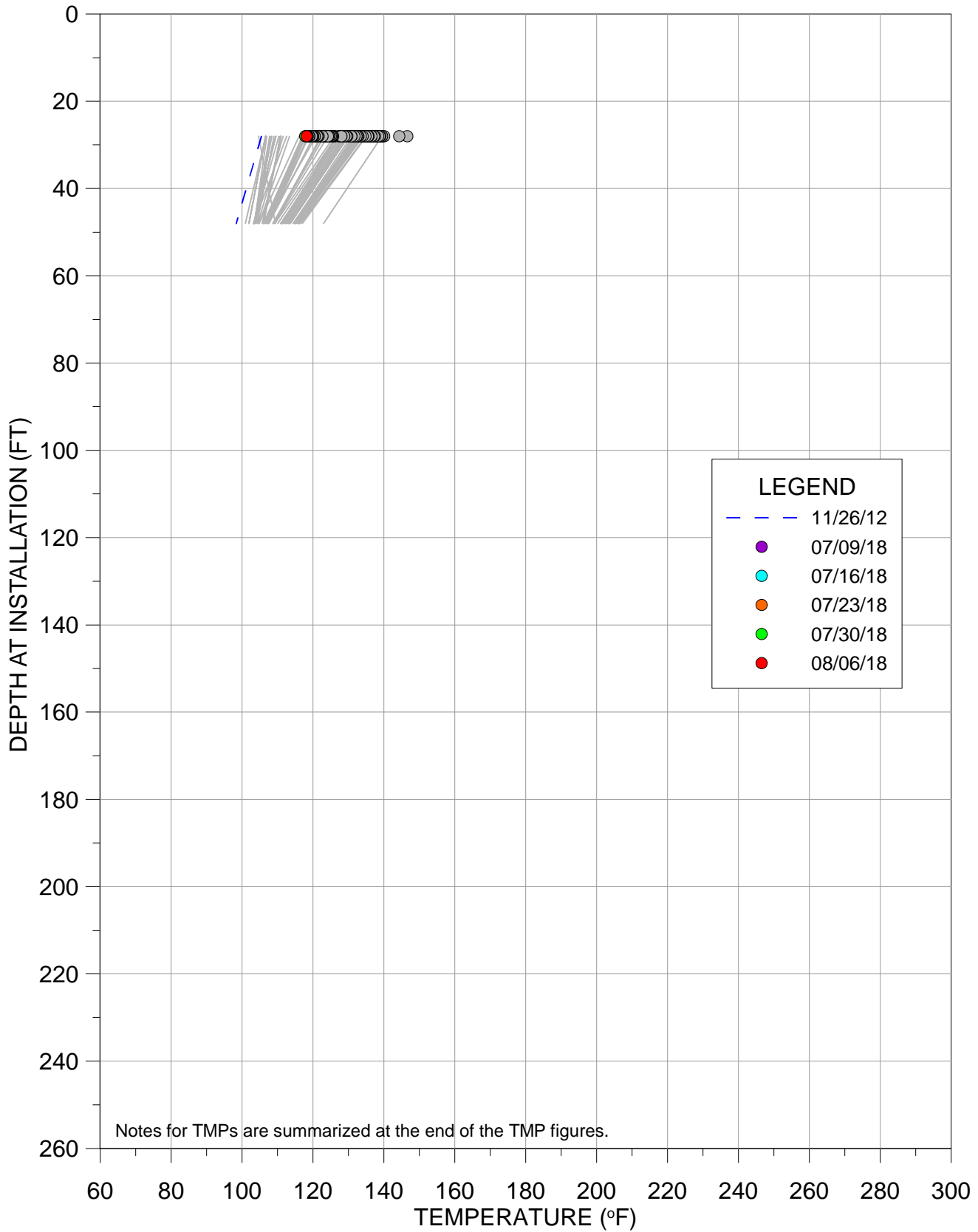


TEMPERATURE VS DEPTH
BRIDGETON LANDFILL

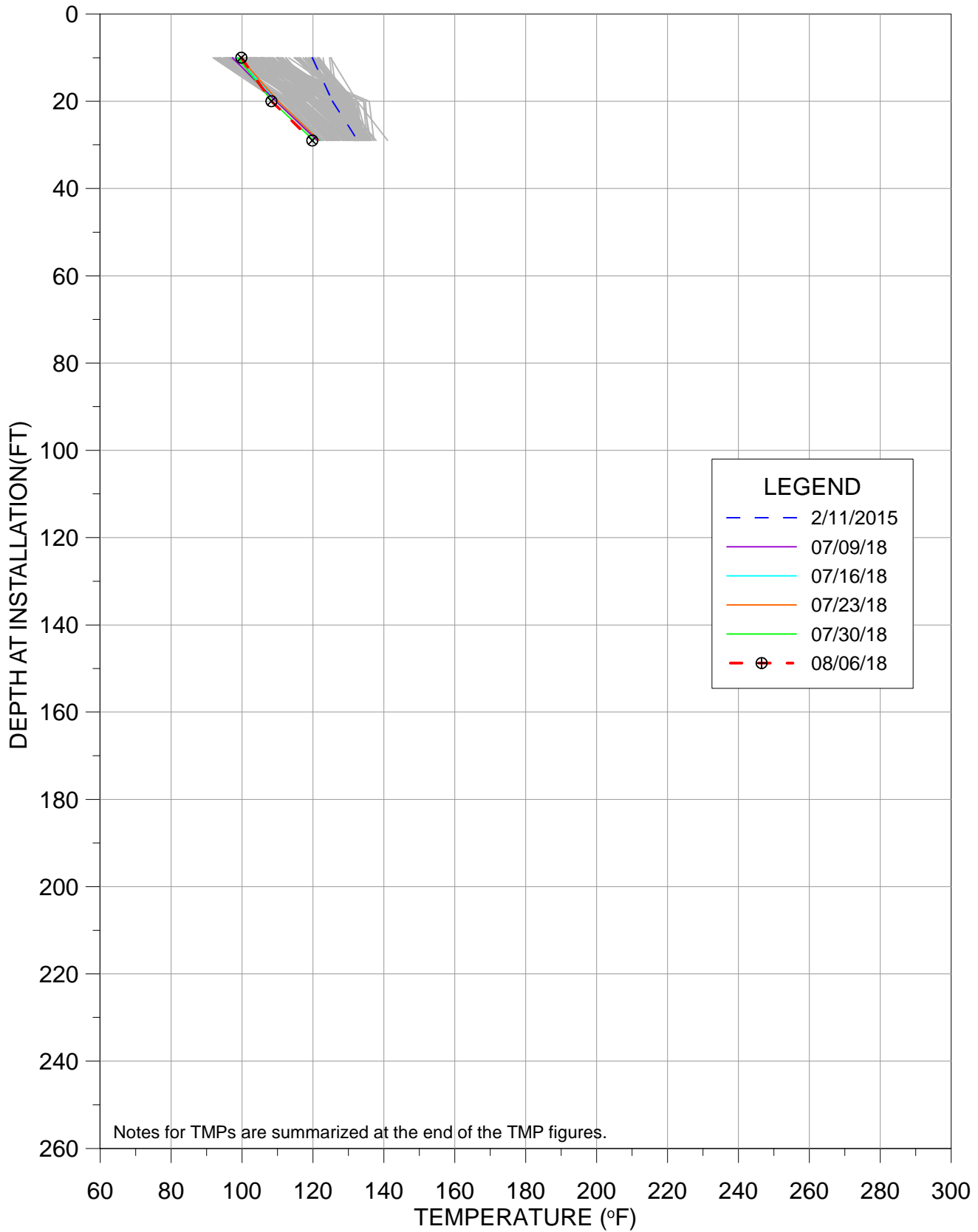
TMP-3R



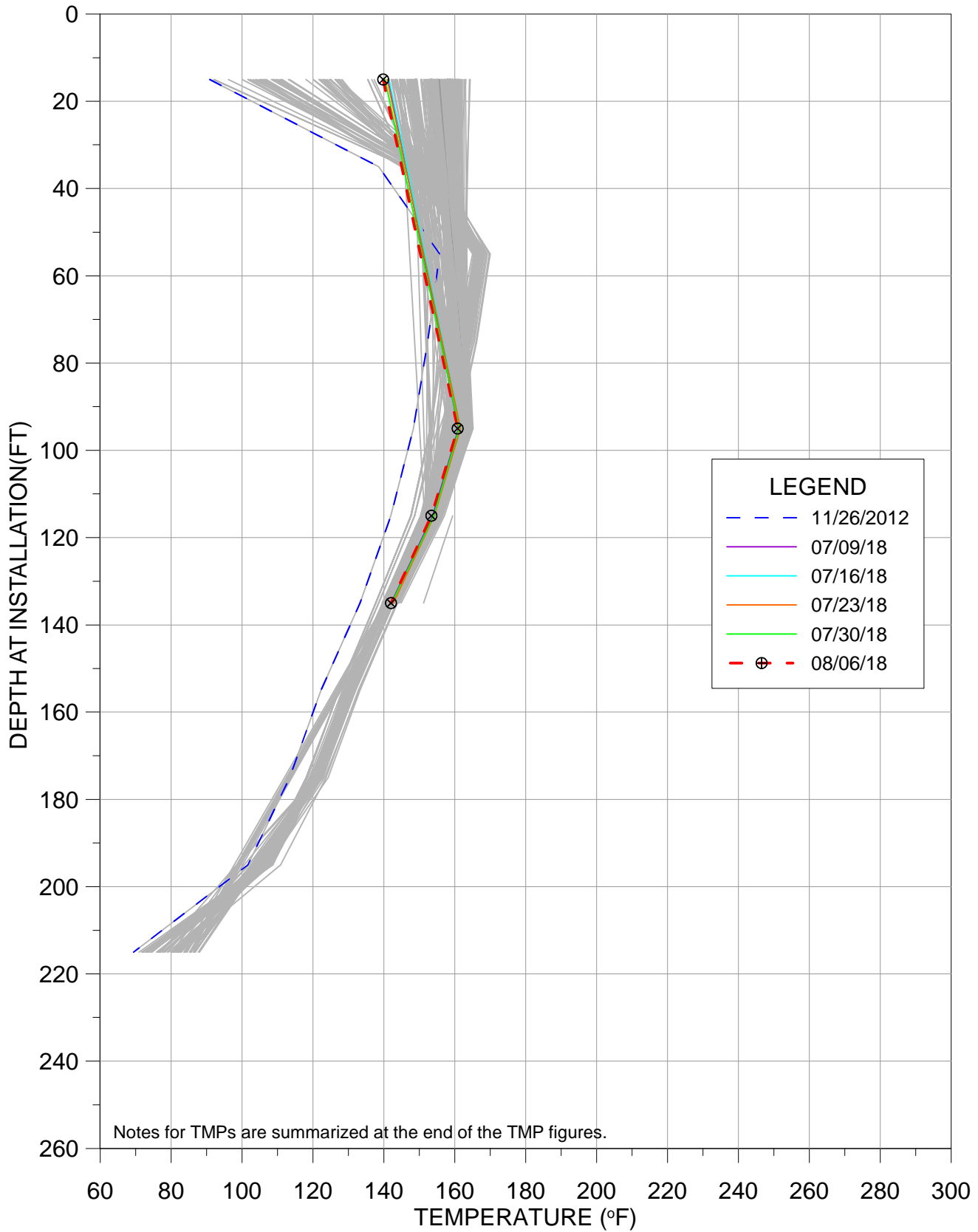
TMP-4



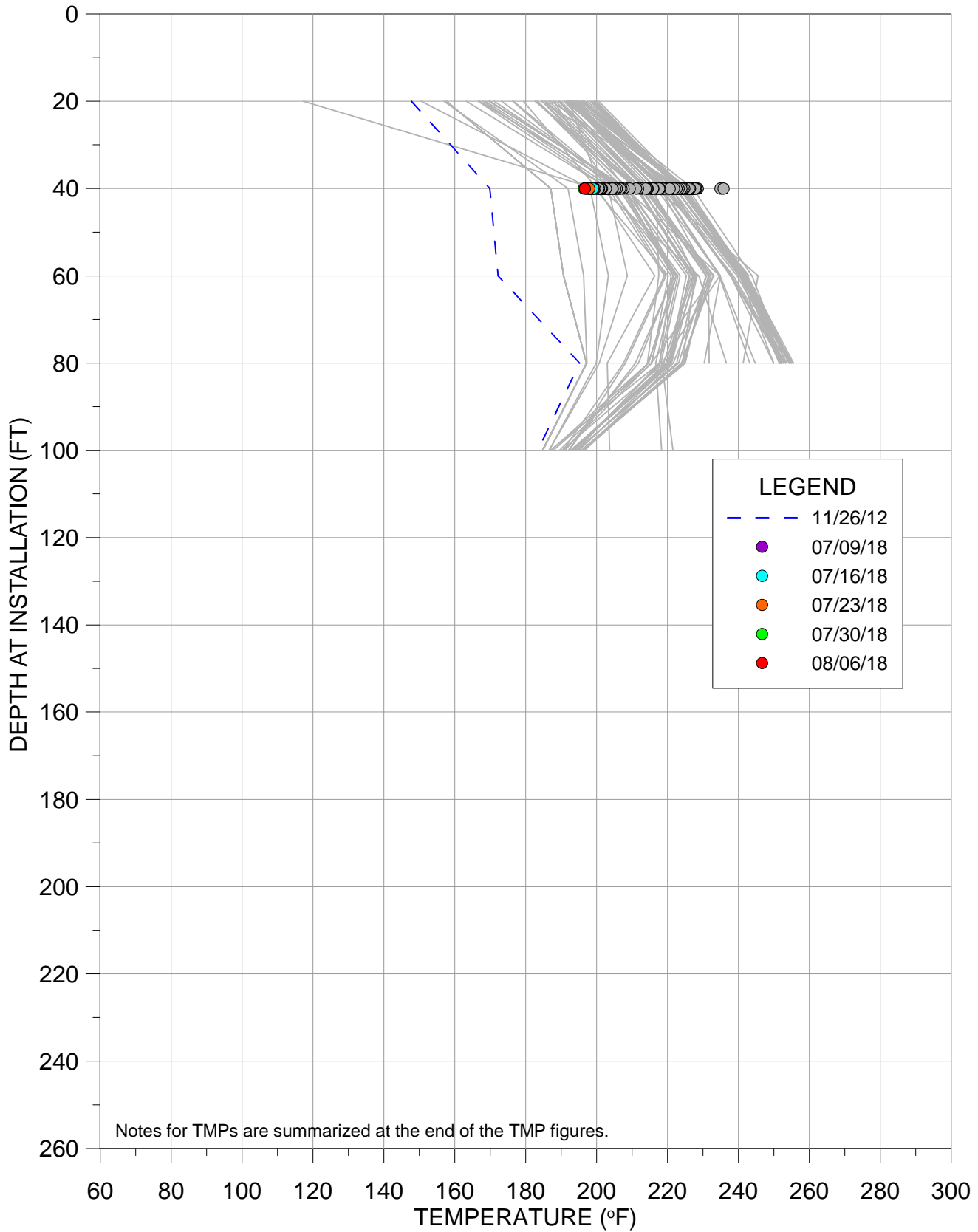
TMP-4R



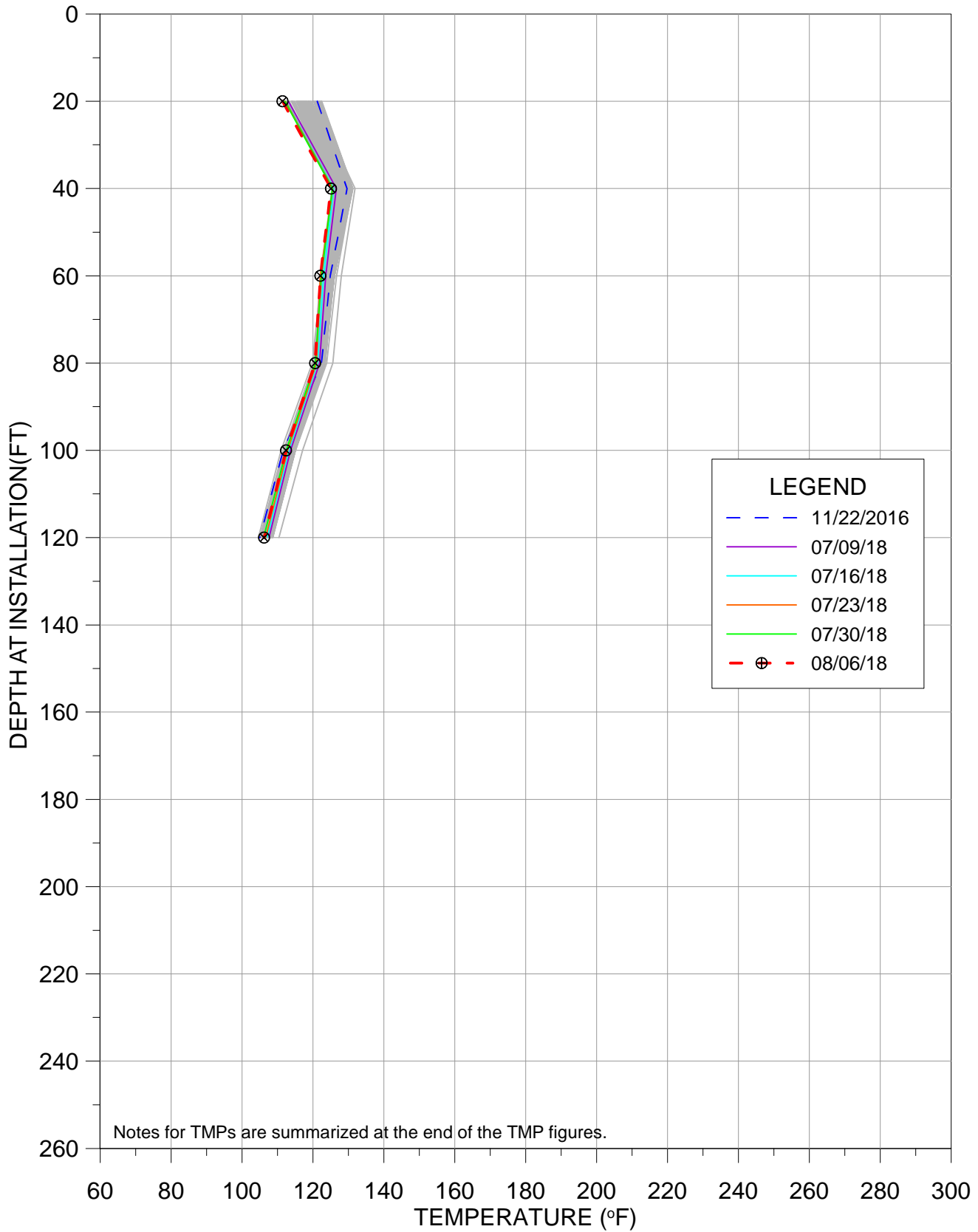
TMP-6



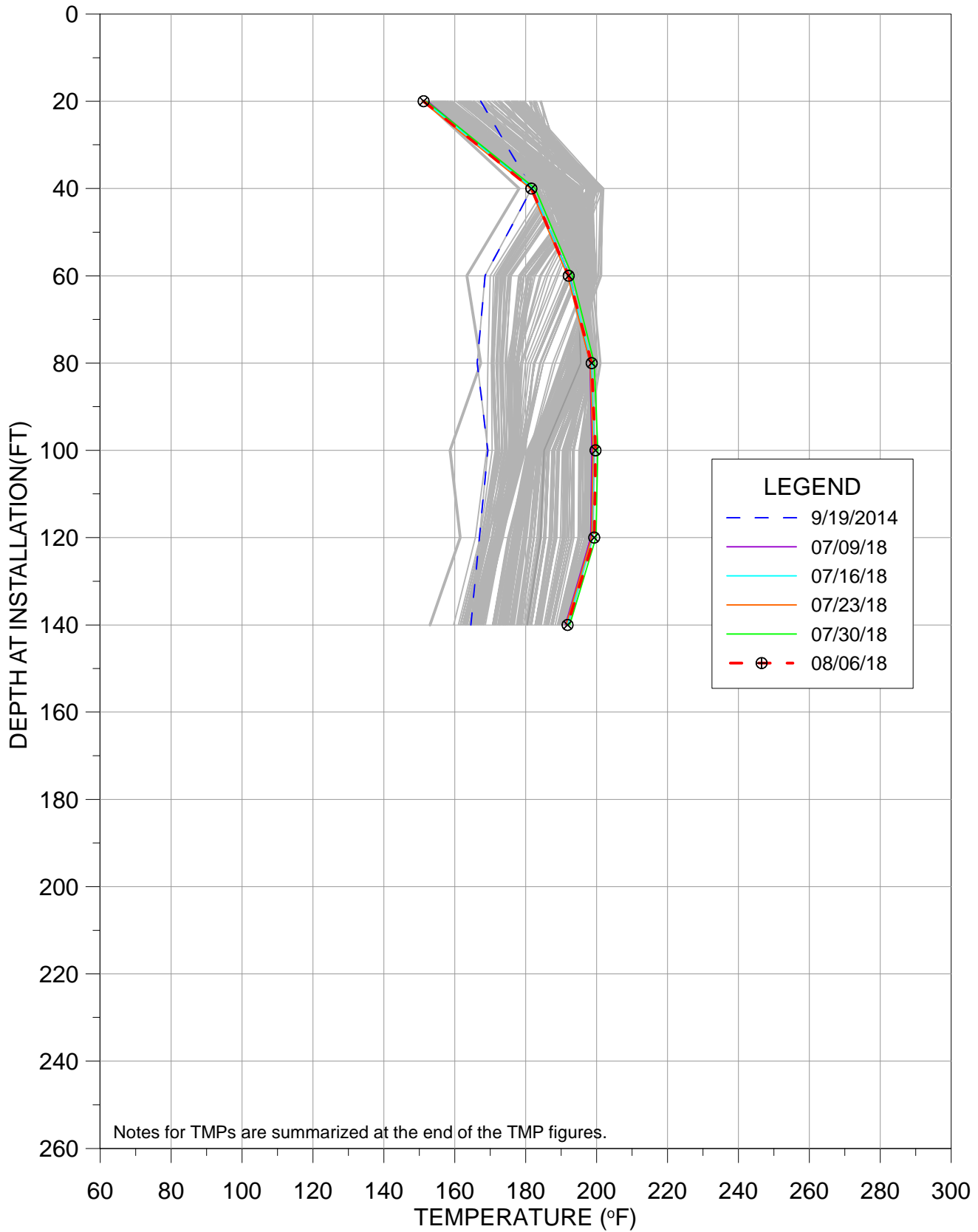
TMP-9



TMP-11R

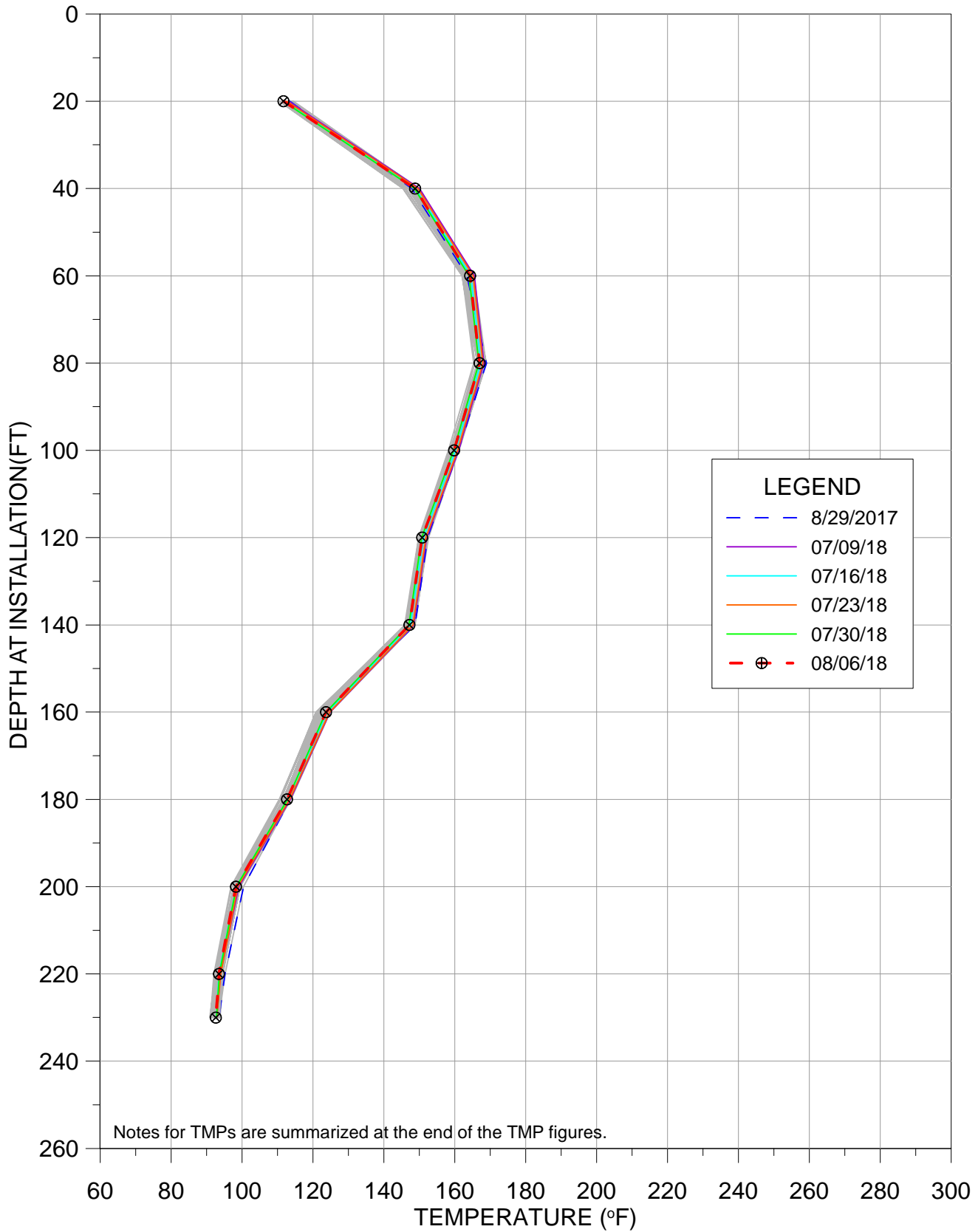


TMP-14R

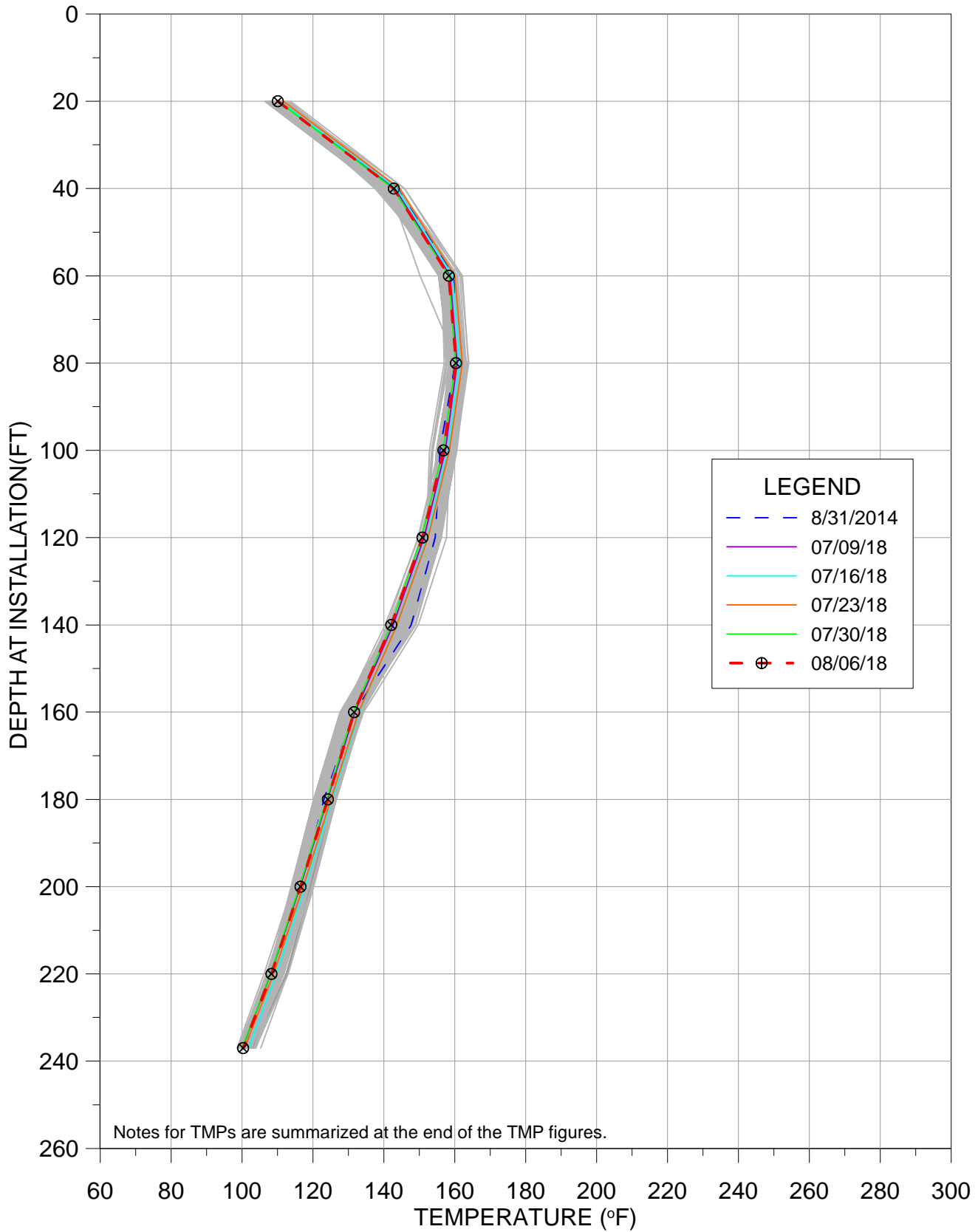


TEMPERATURE VS DEPTH
BRIDGETON LANDFILL

TMP-16R

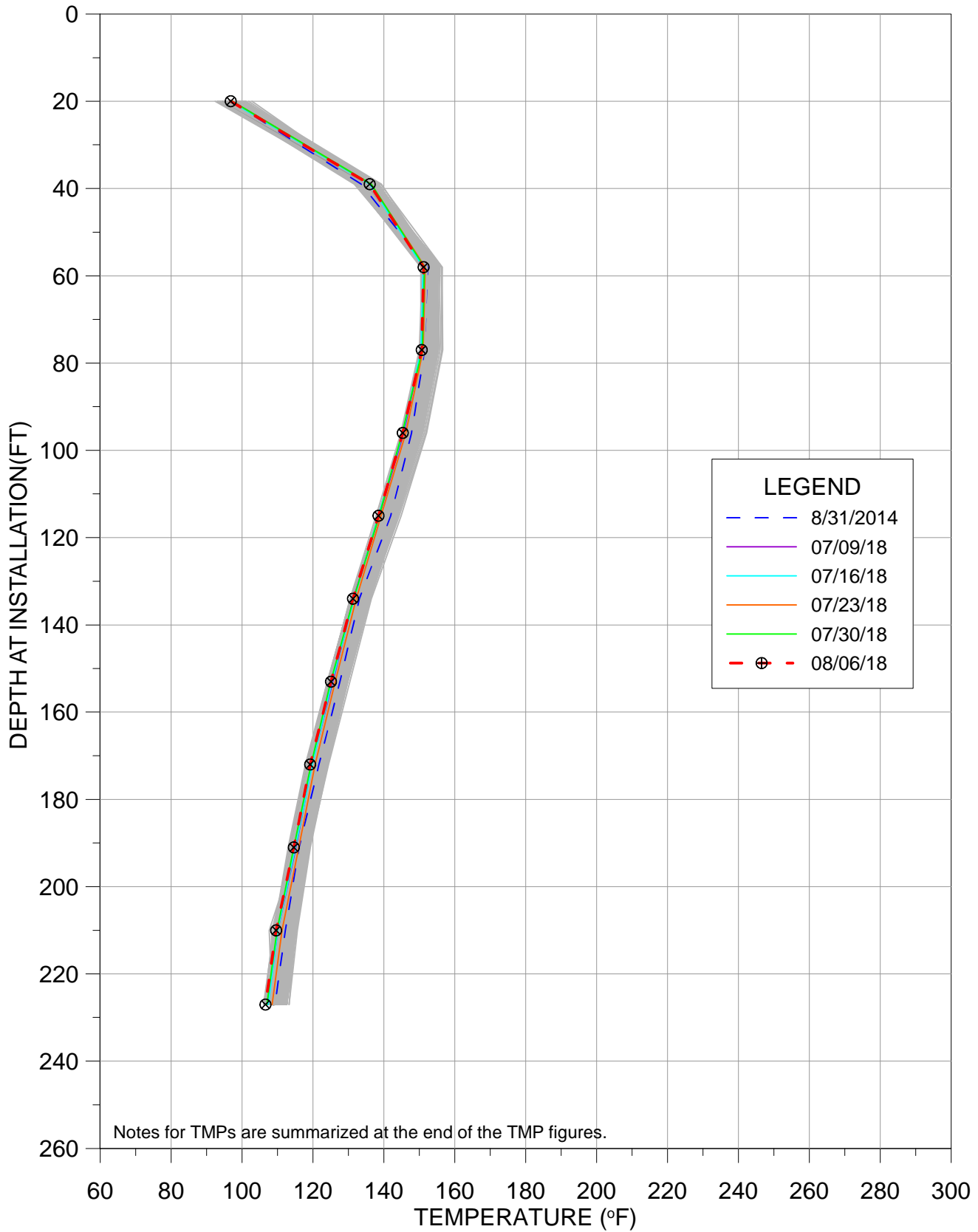


TMP-17

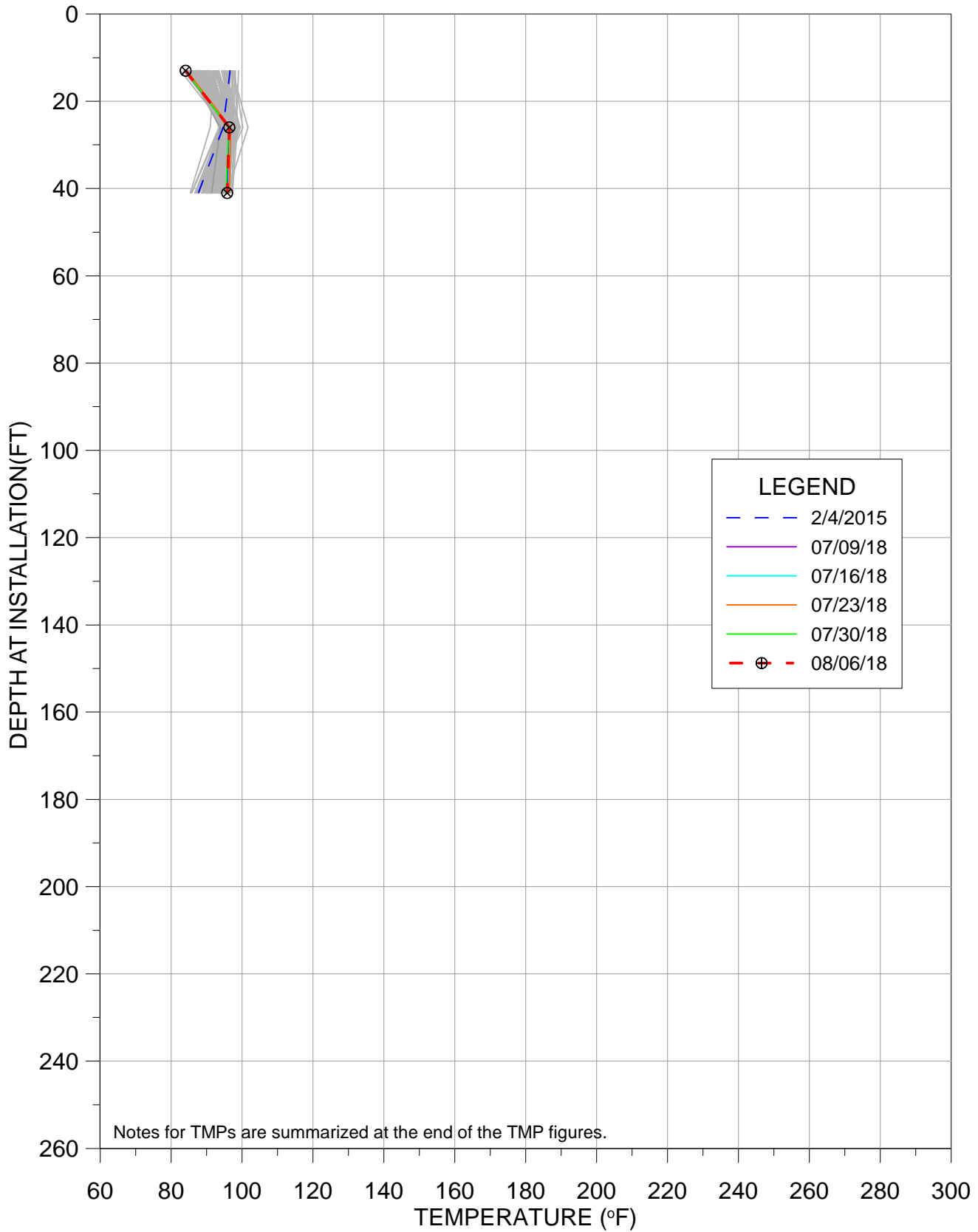


TEMPERATURE VS DEPTH
BRIDGETON LANDFILL

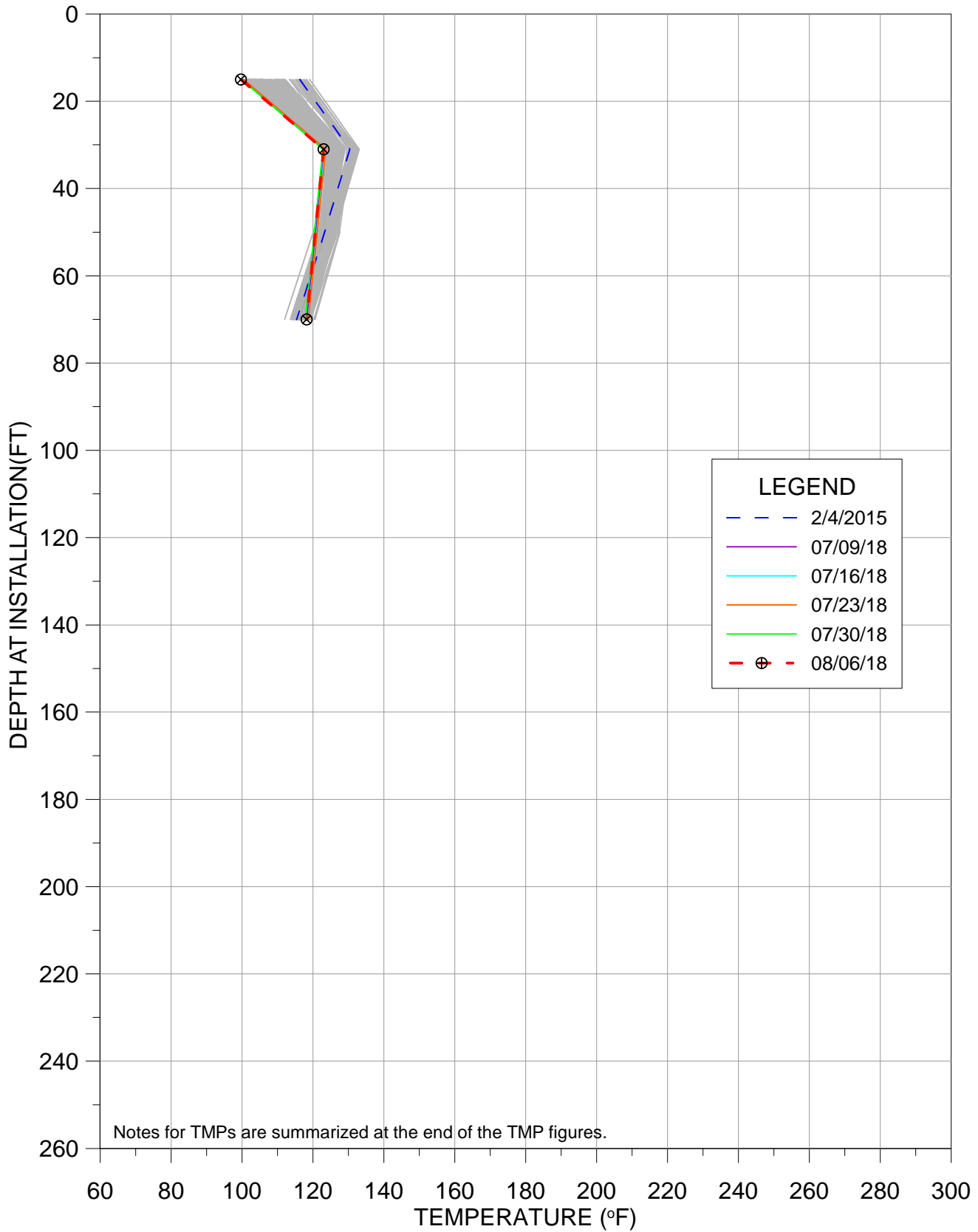
TMP-18



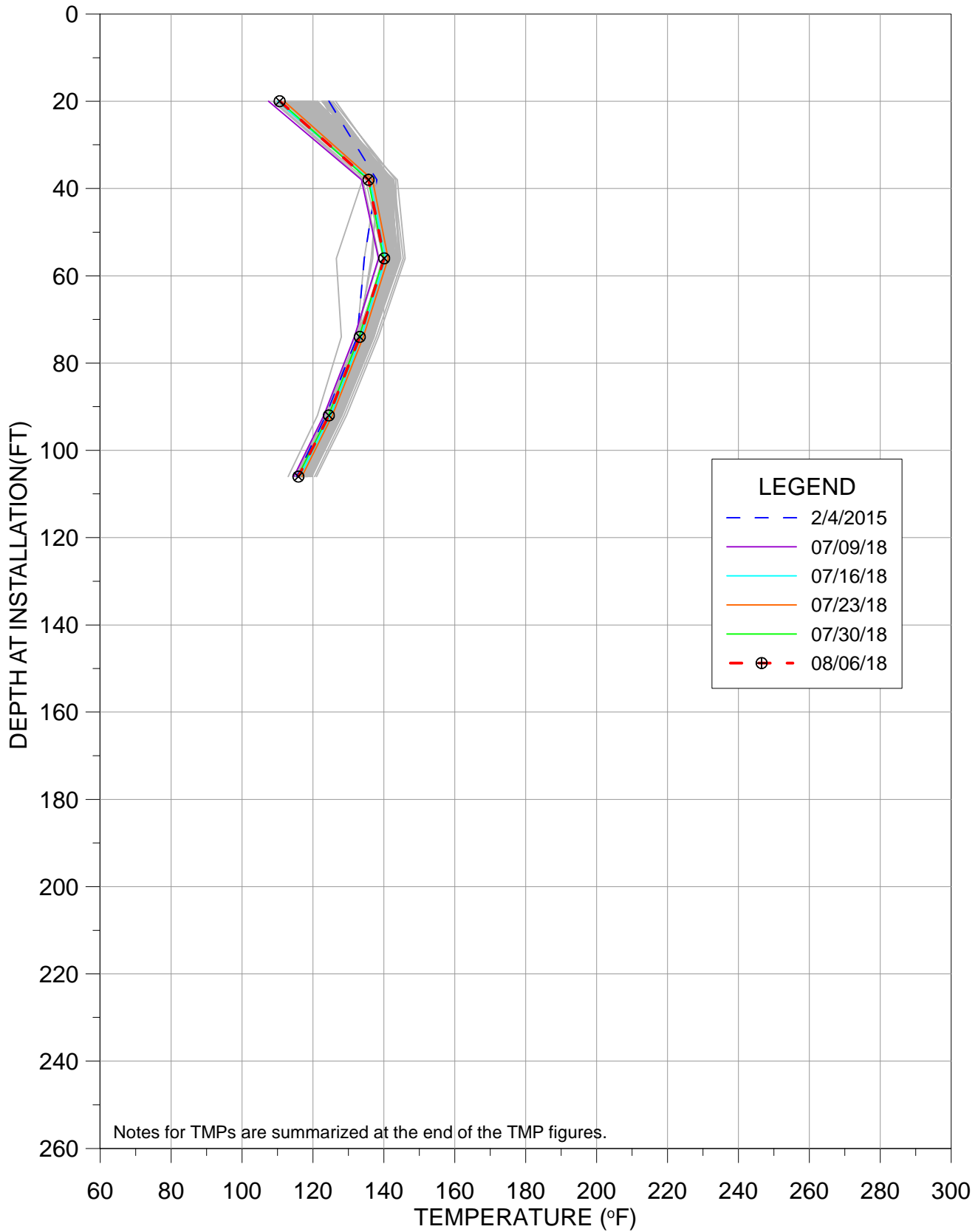
TMP-21



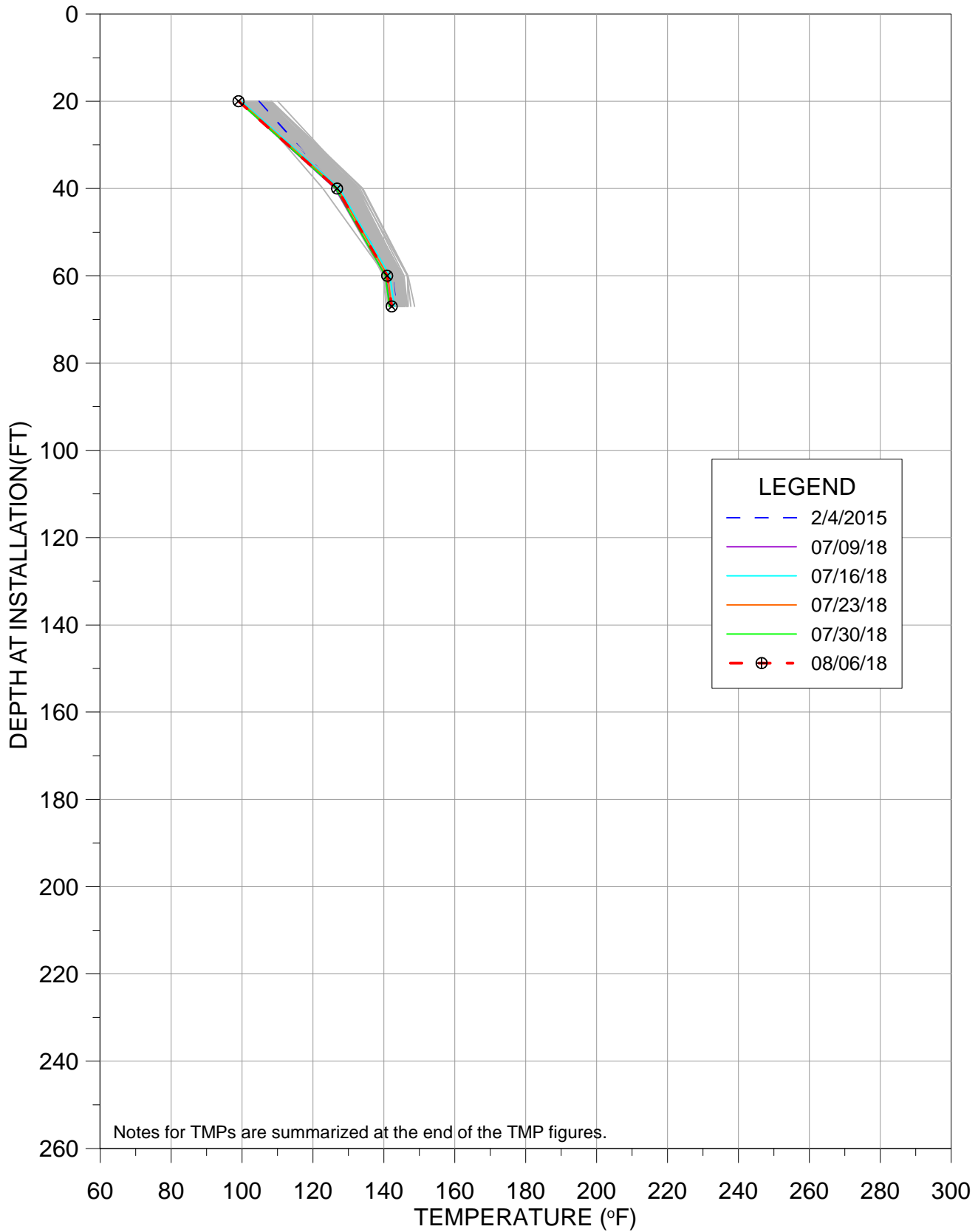
TMP-22



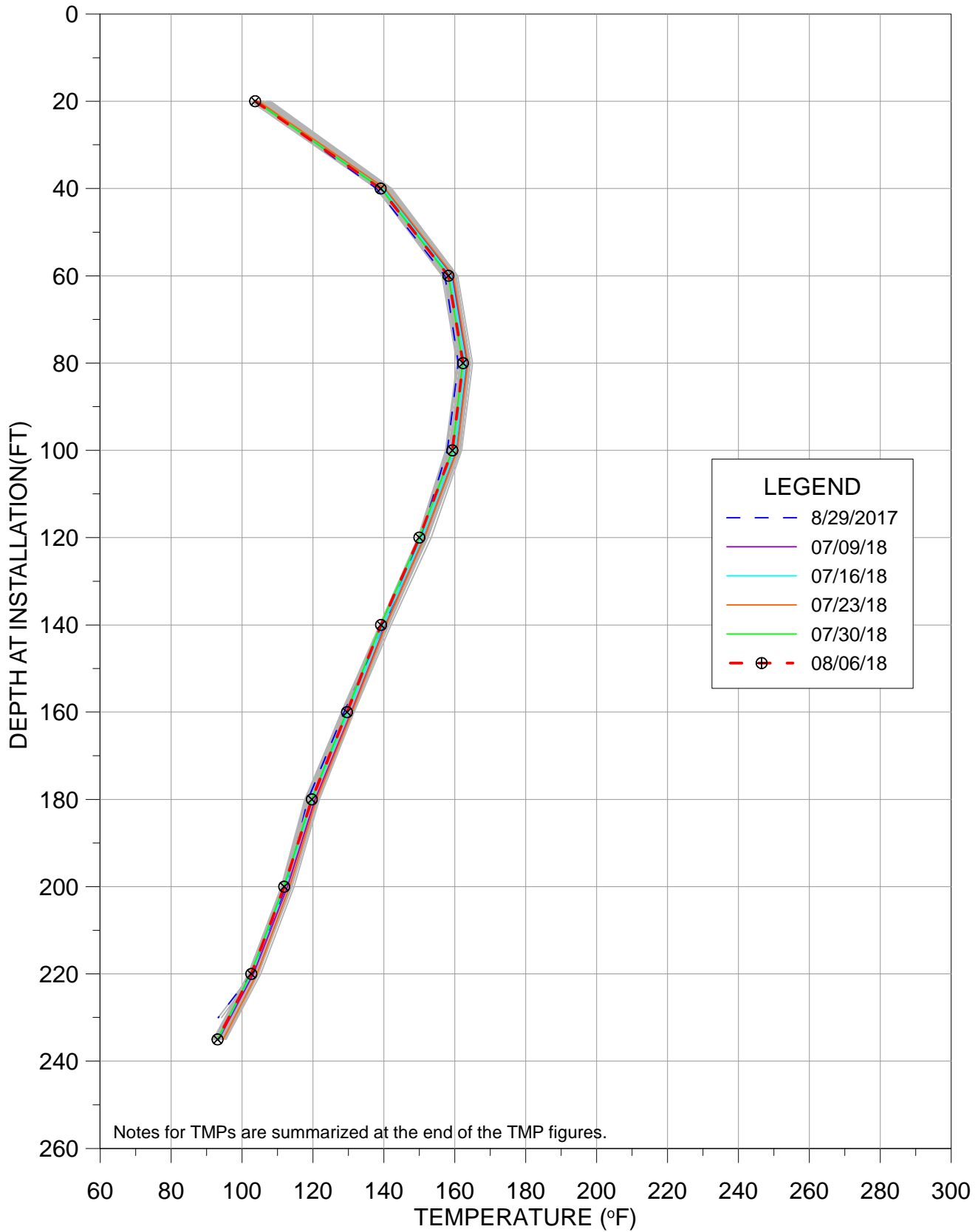
TMP-23



TMP-24

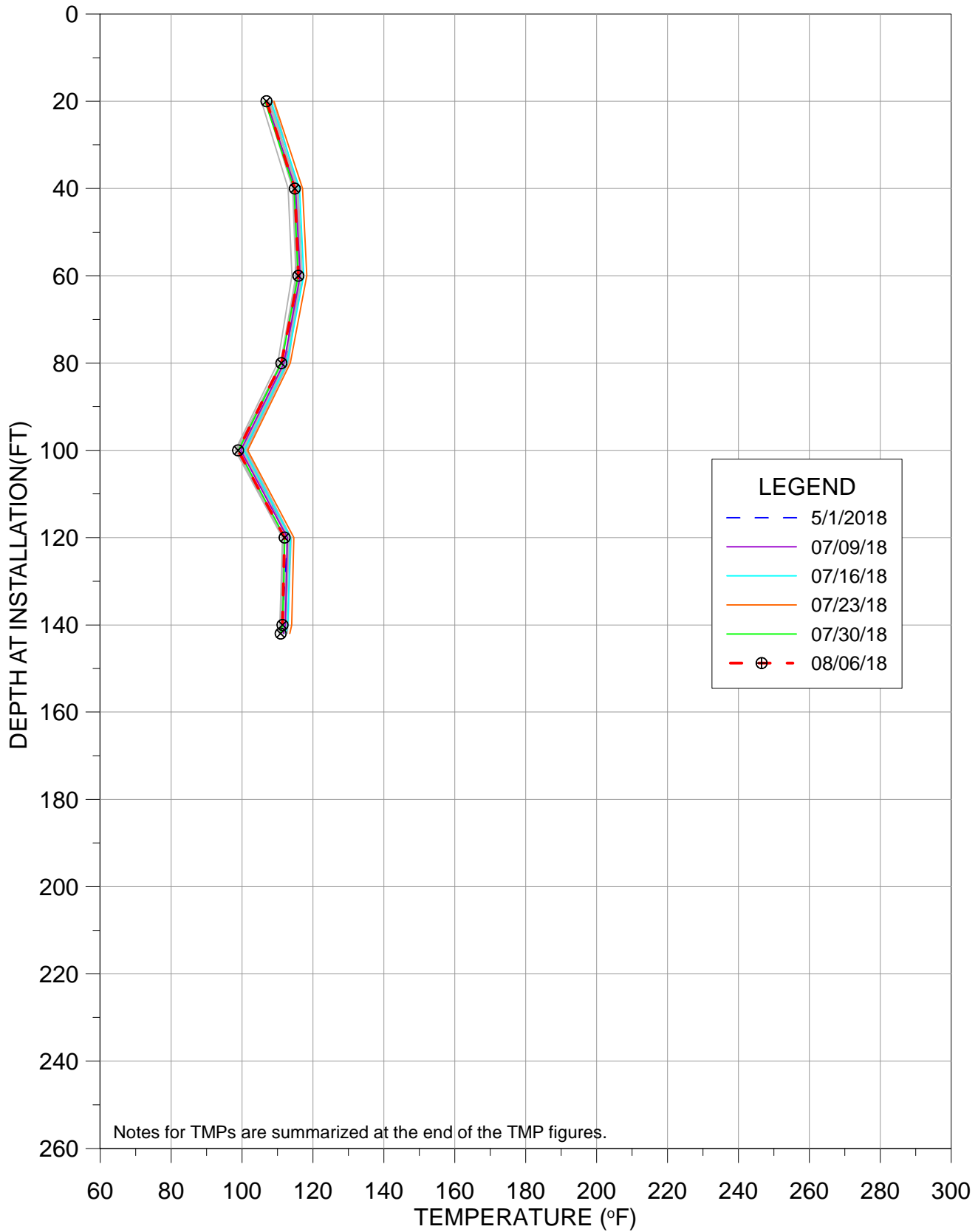


TMP-25R

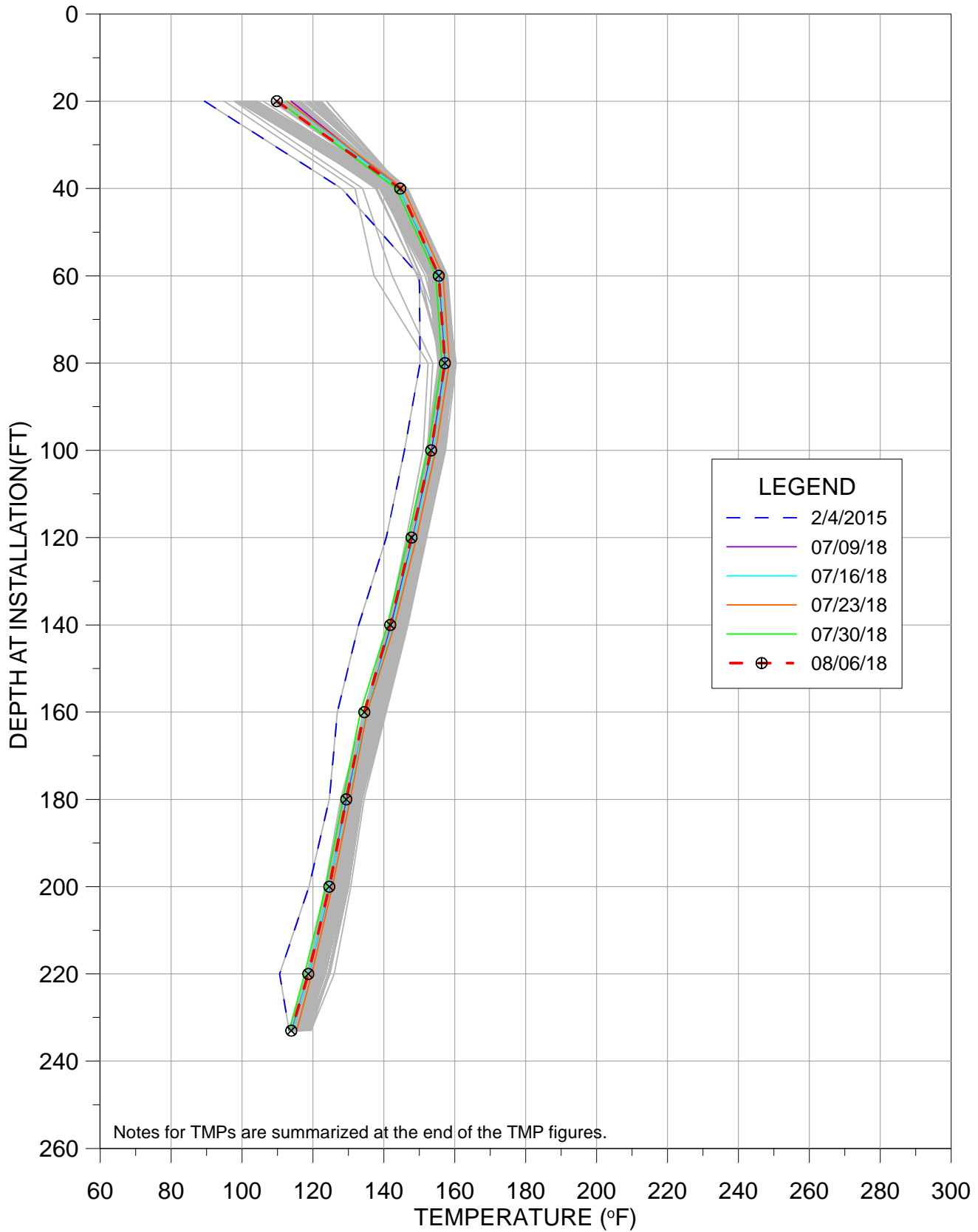


TEMPERATURE VS DEPTH
BRIDGETON LANDFILL

TMP-26R

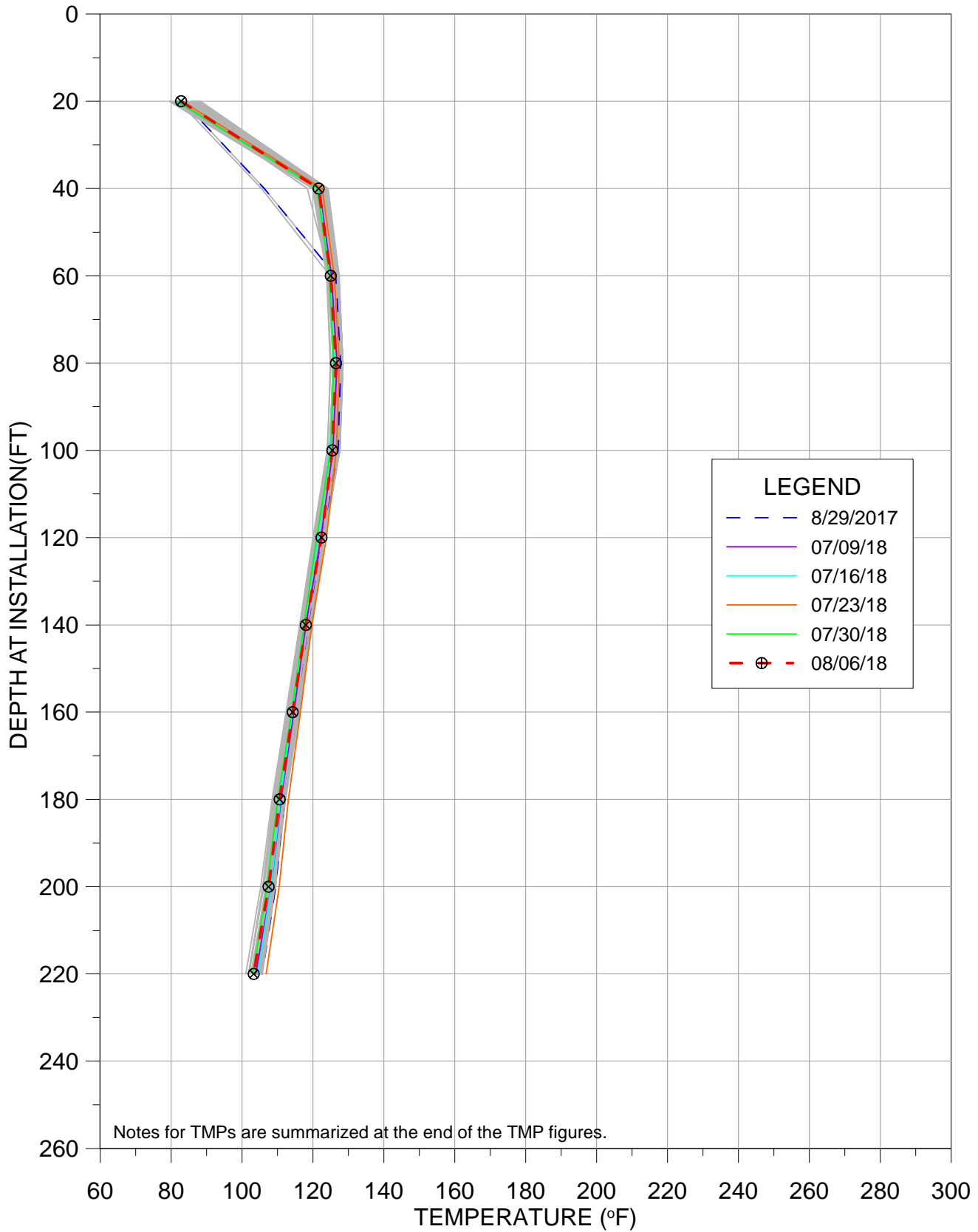


TMP-27

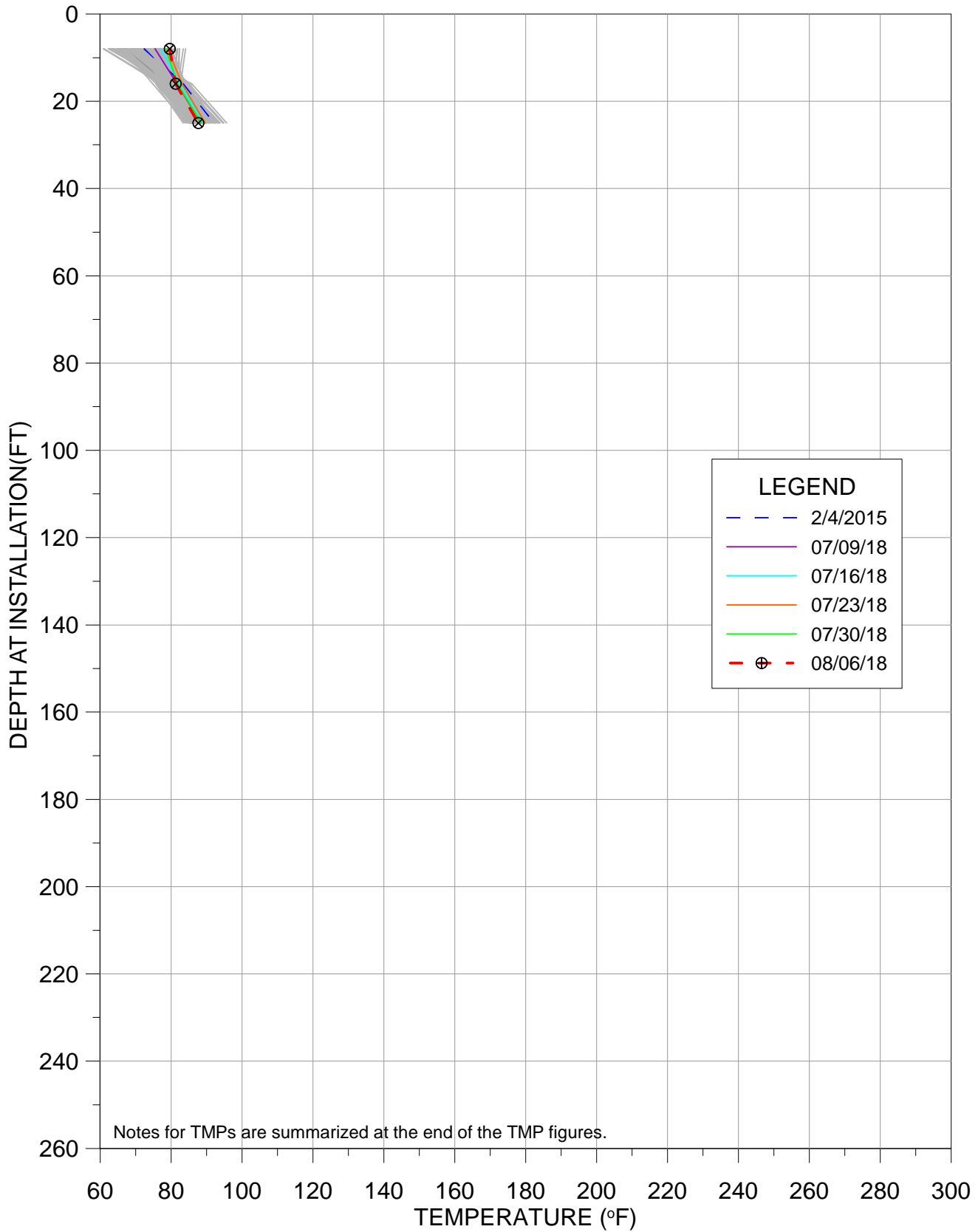


TEMPERATURE VS DEPTH
BRIDGETON LANDFILL

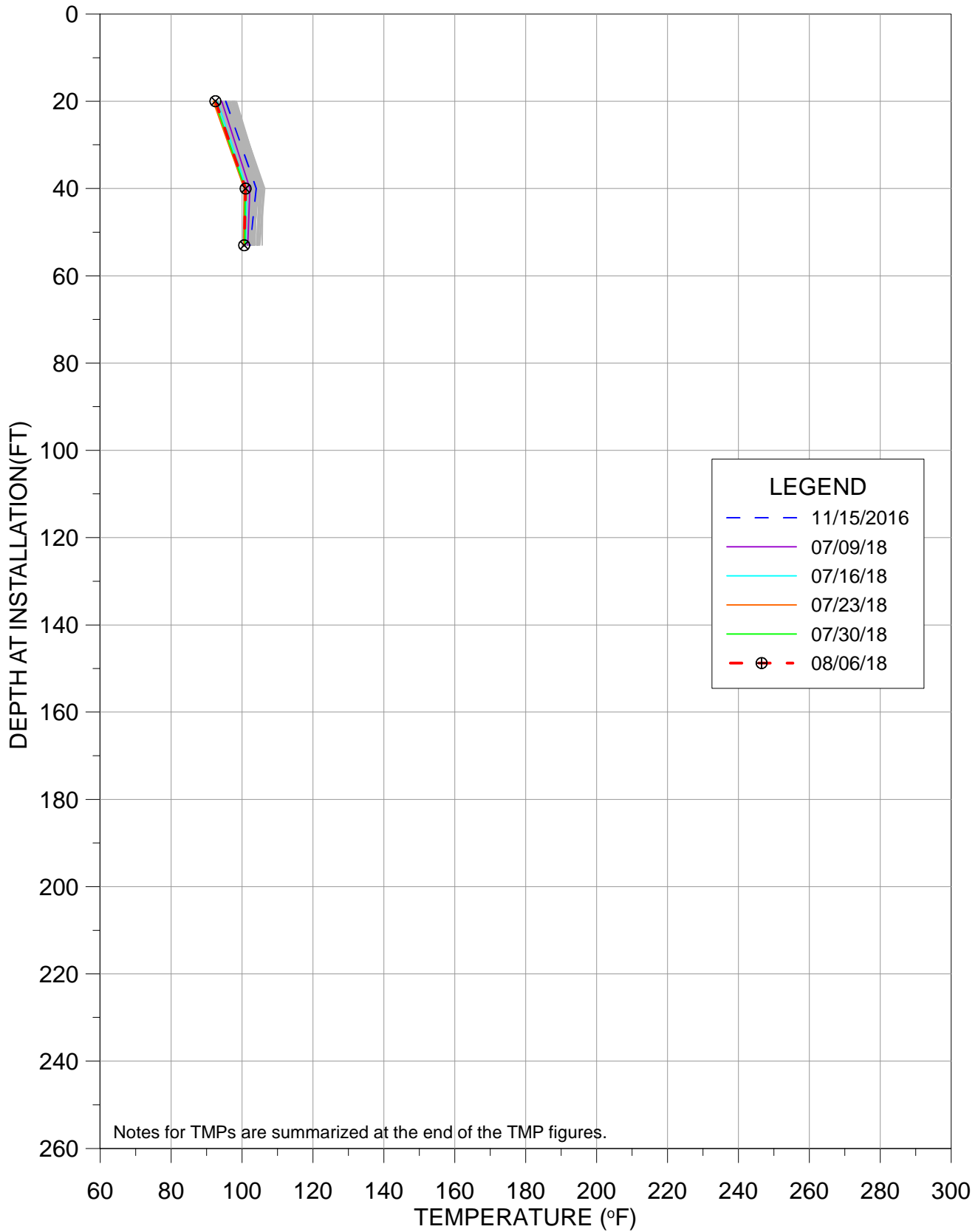
TMP-28R



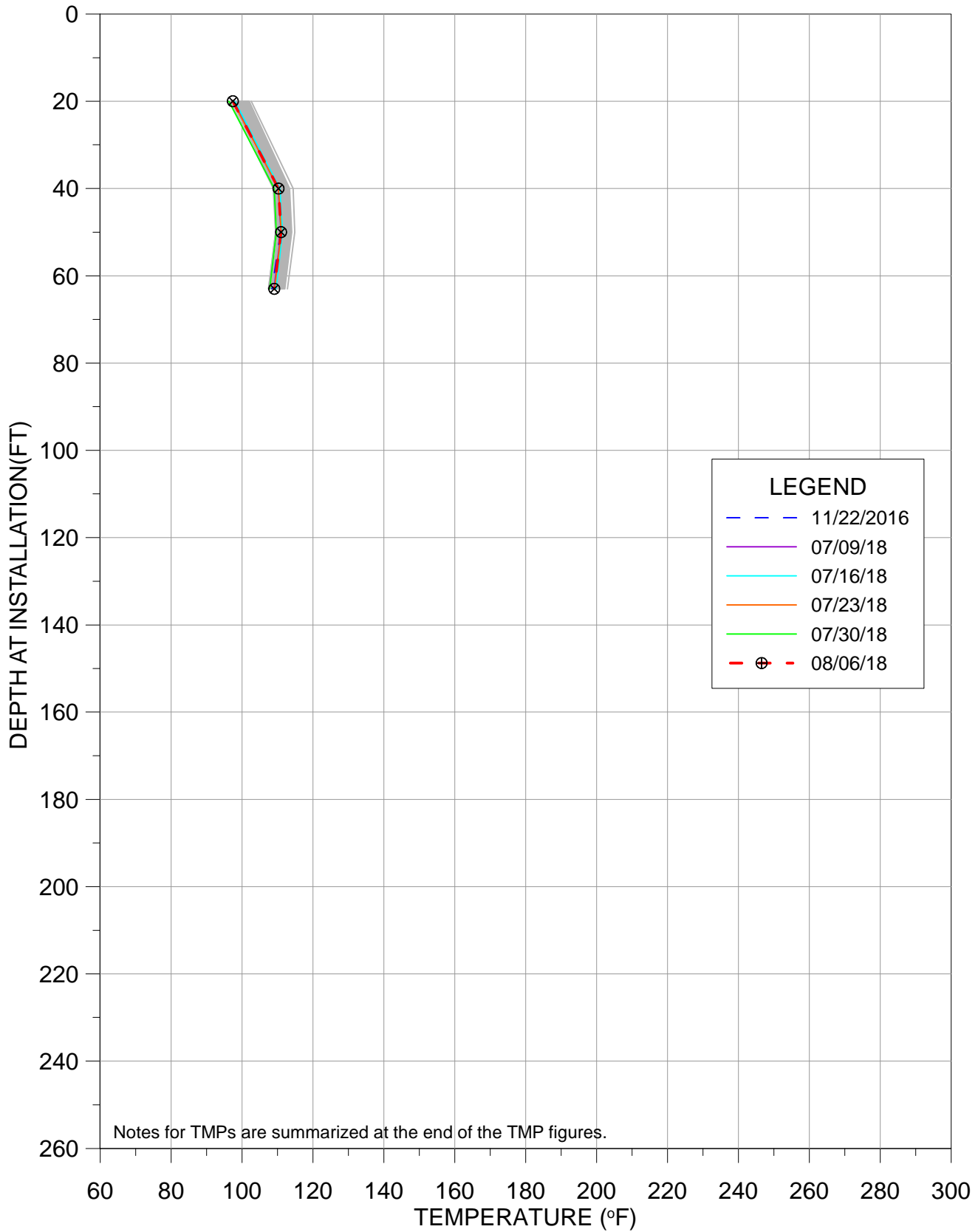
TMP-29



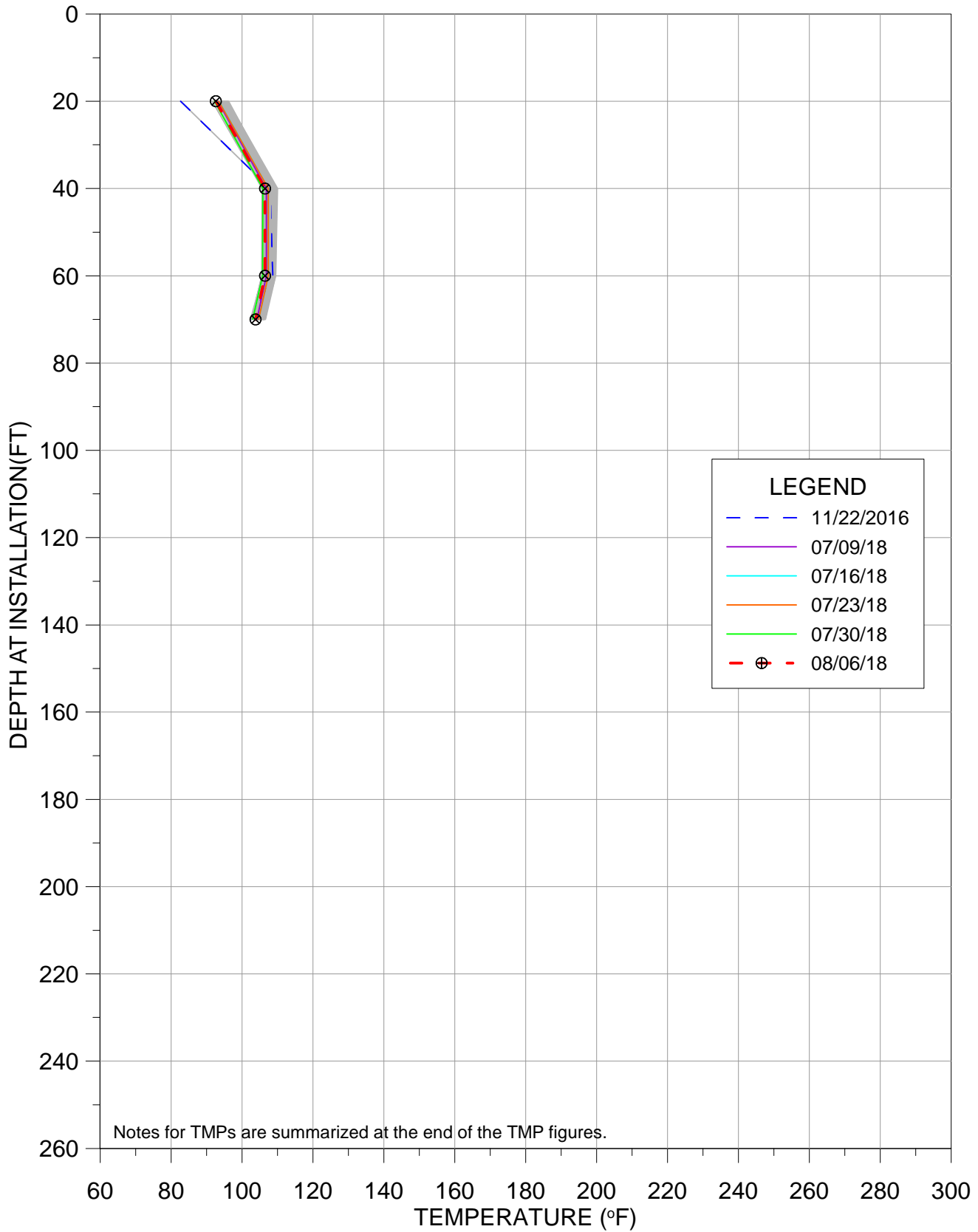
TMP-33



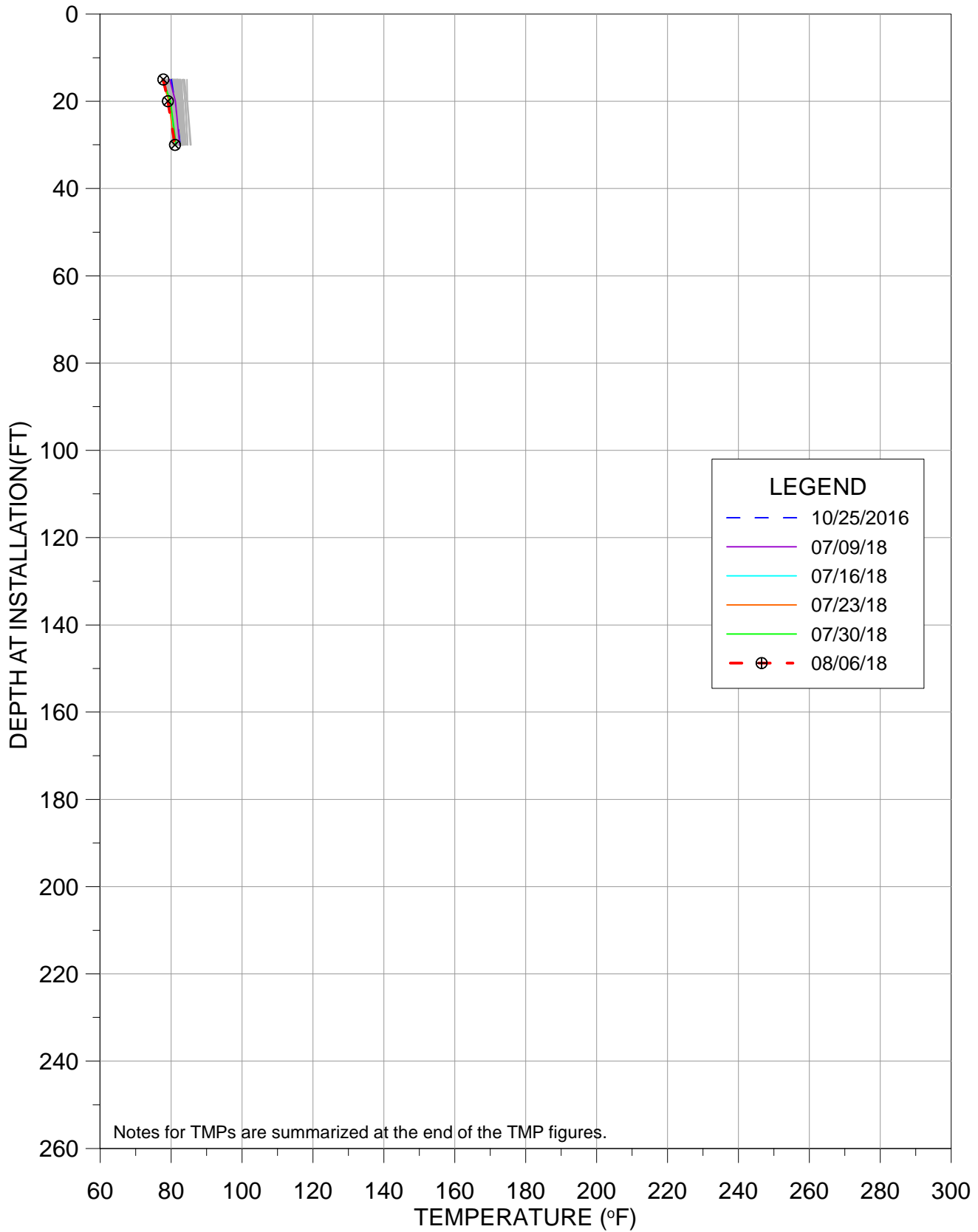
TMP-34



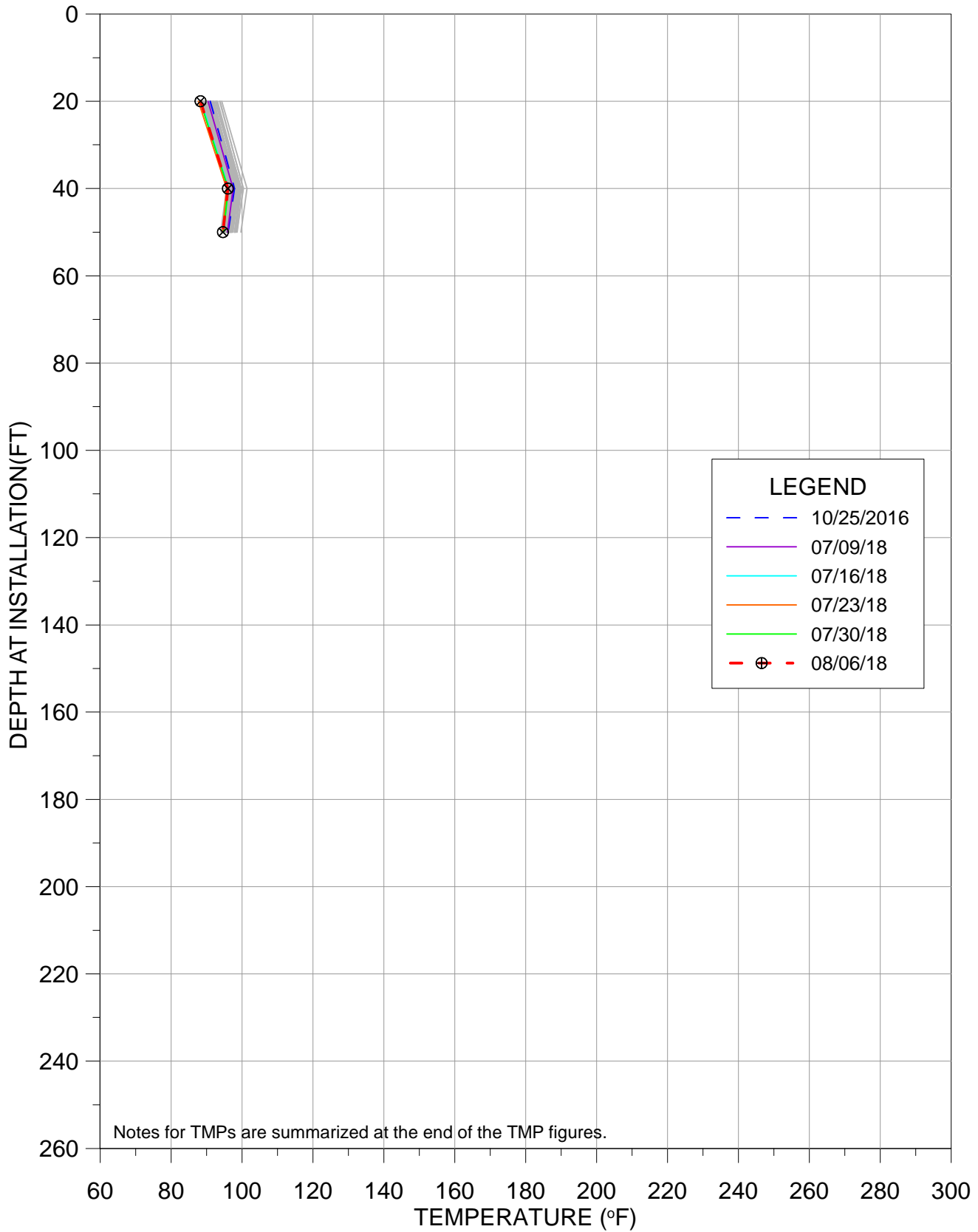
TMP-35



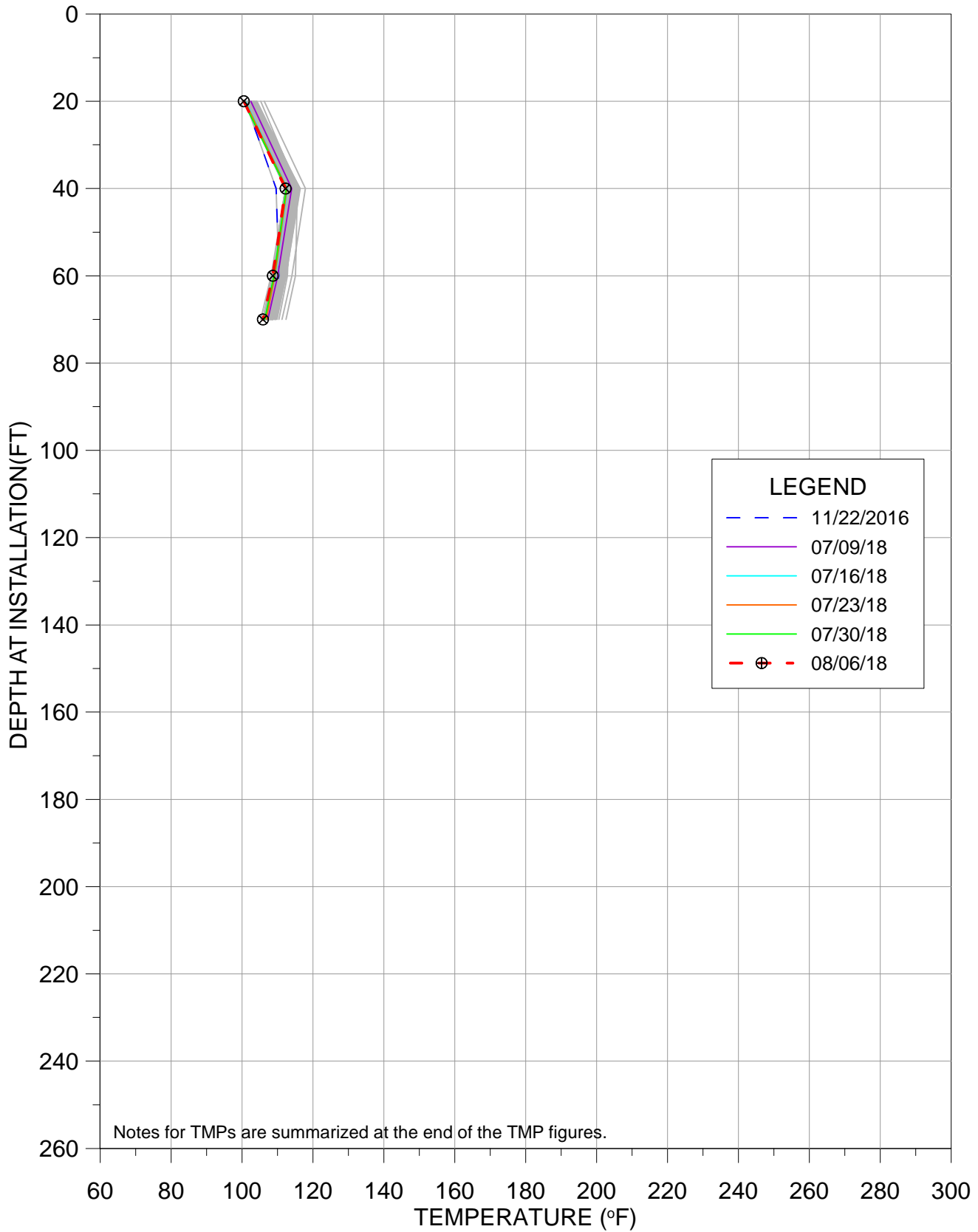
TMP-36



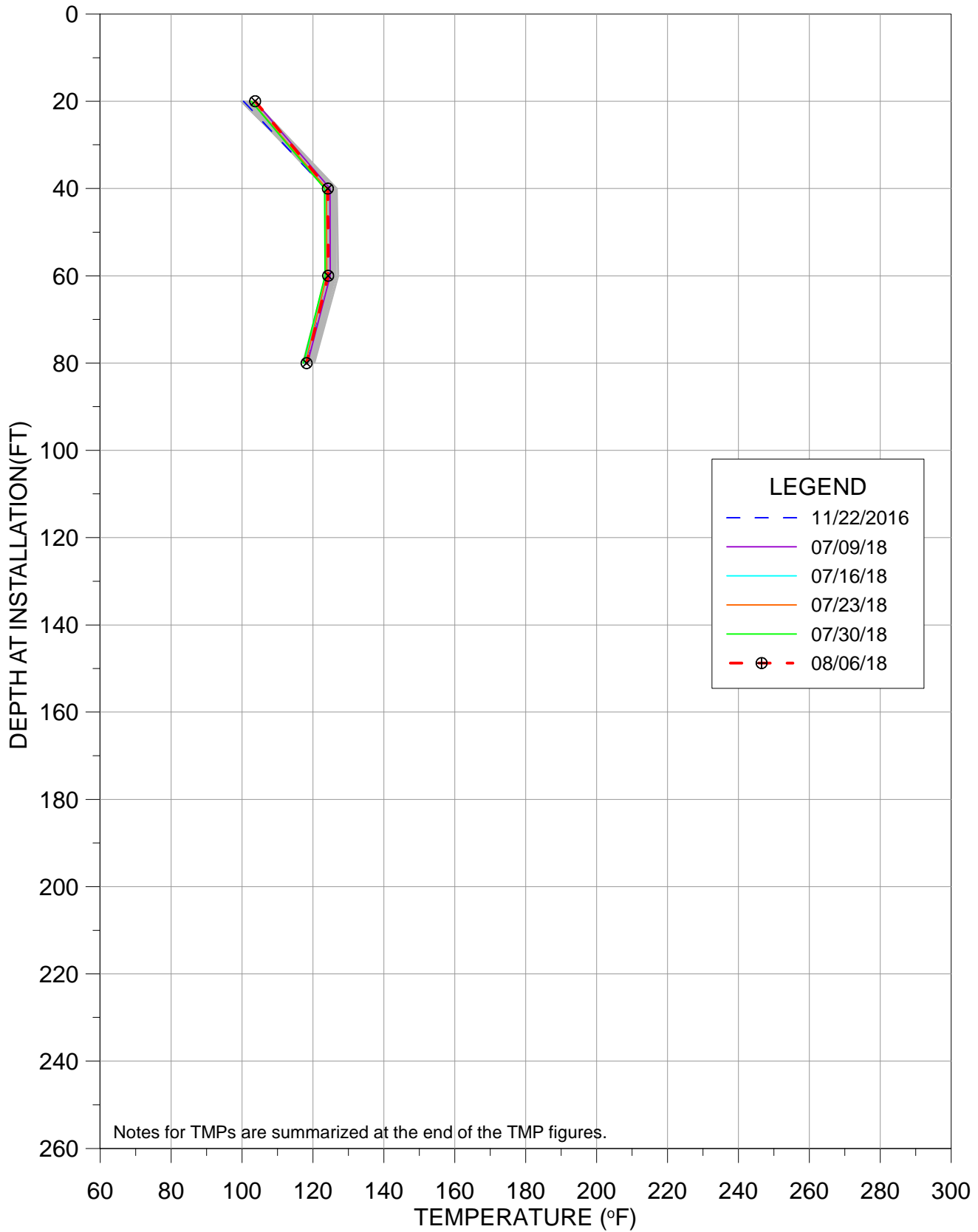
TMP-37



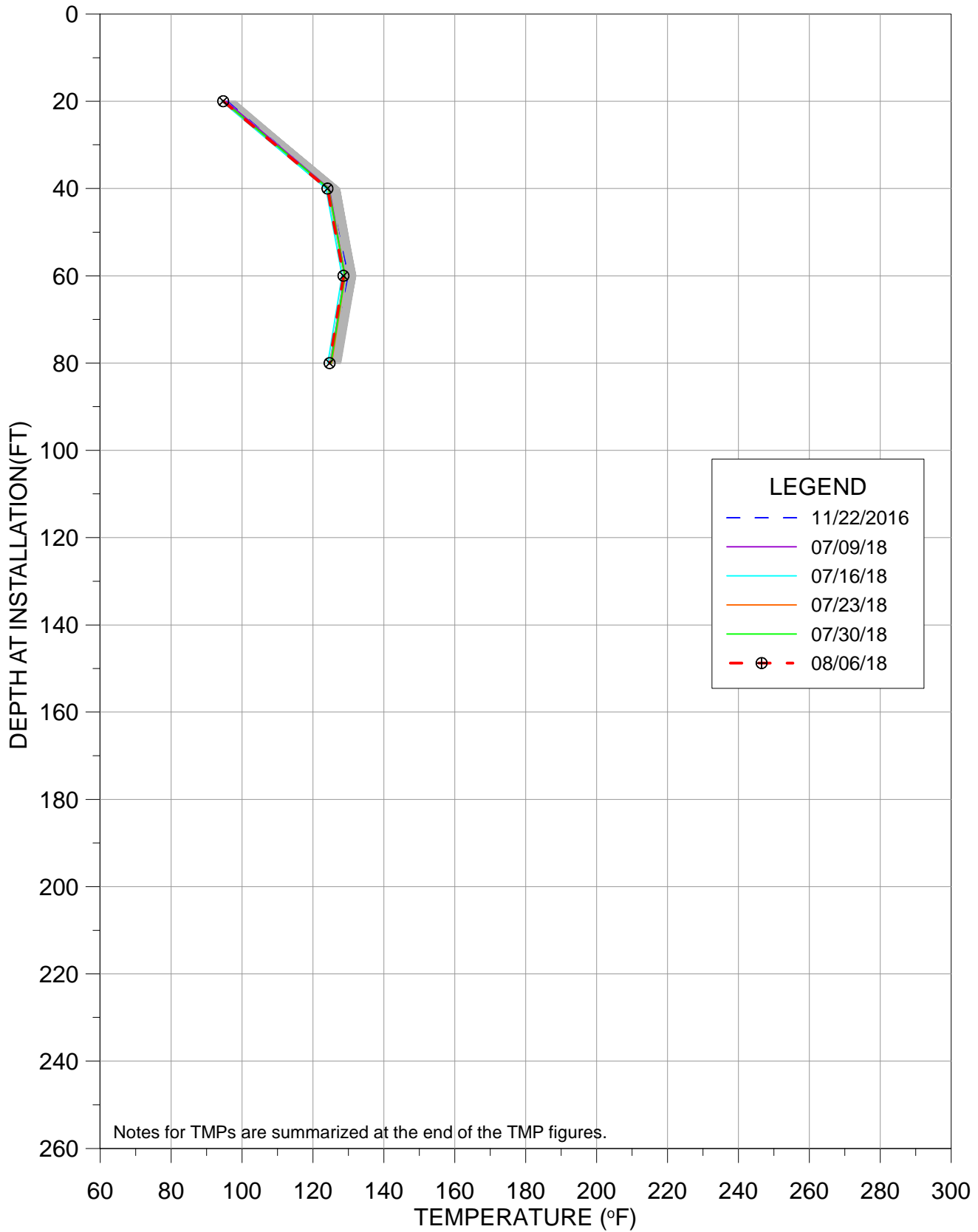
TMP-38



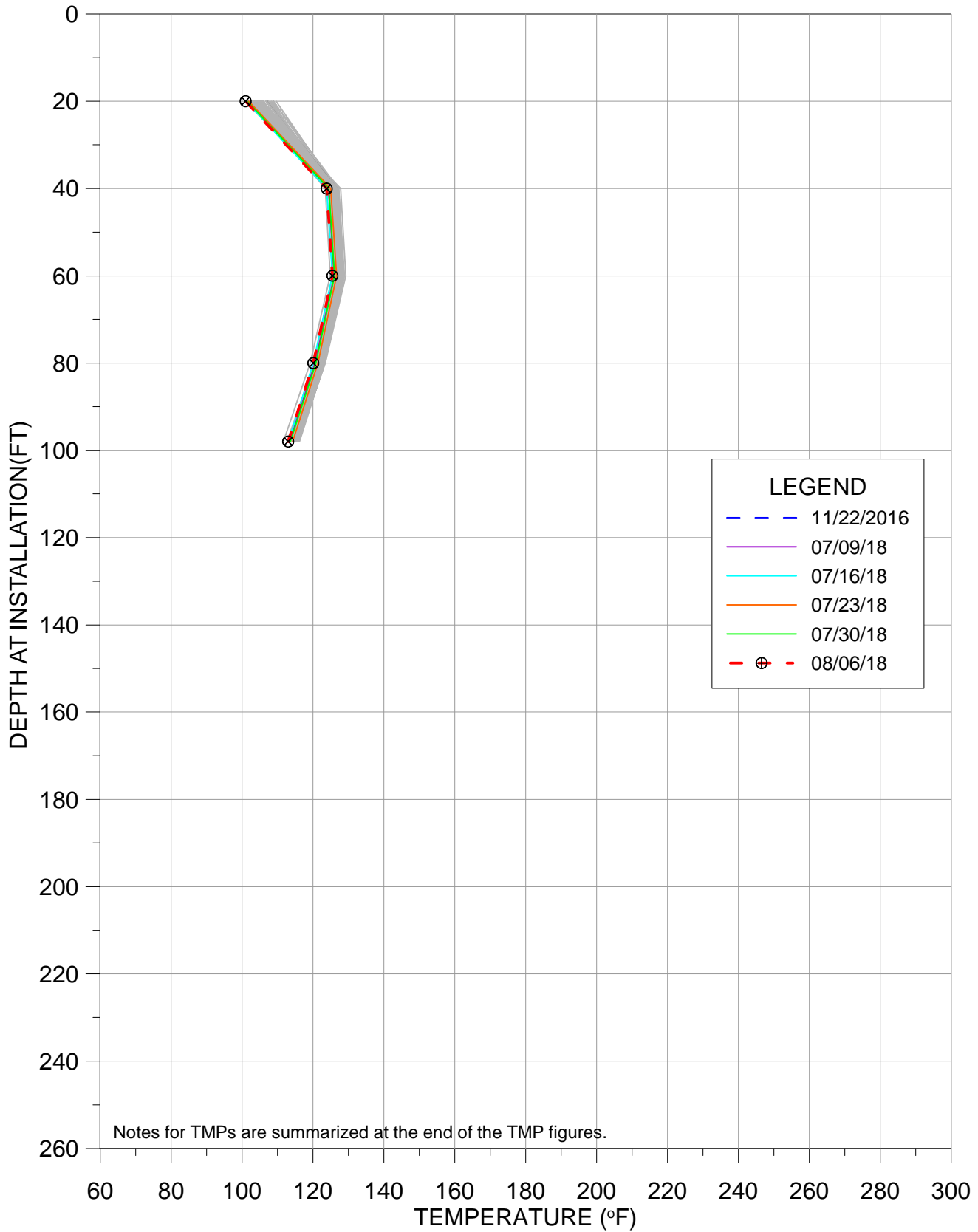
TMP-39



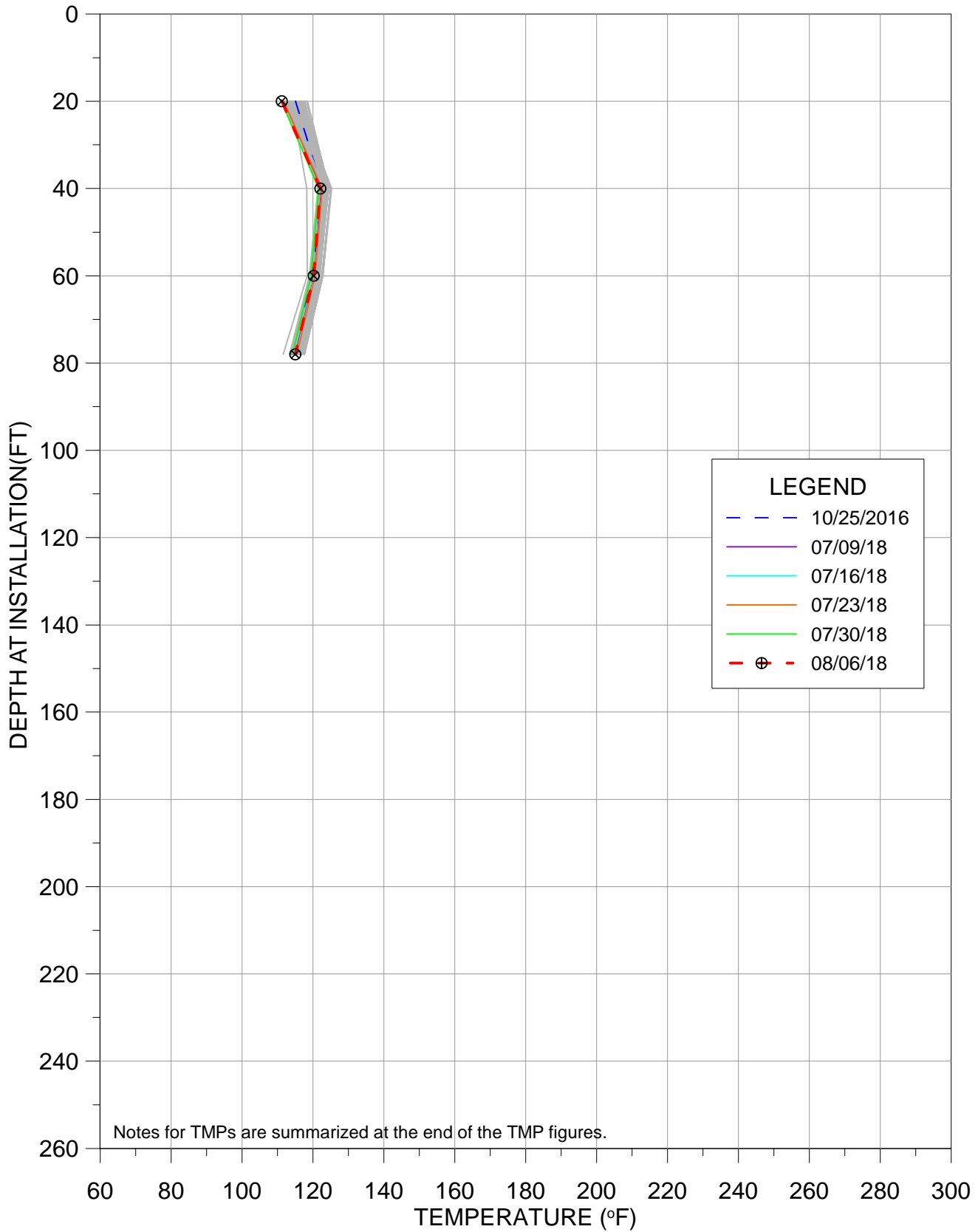
TMP-40



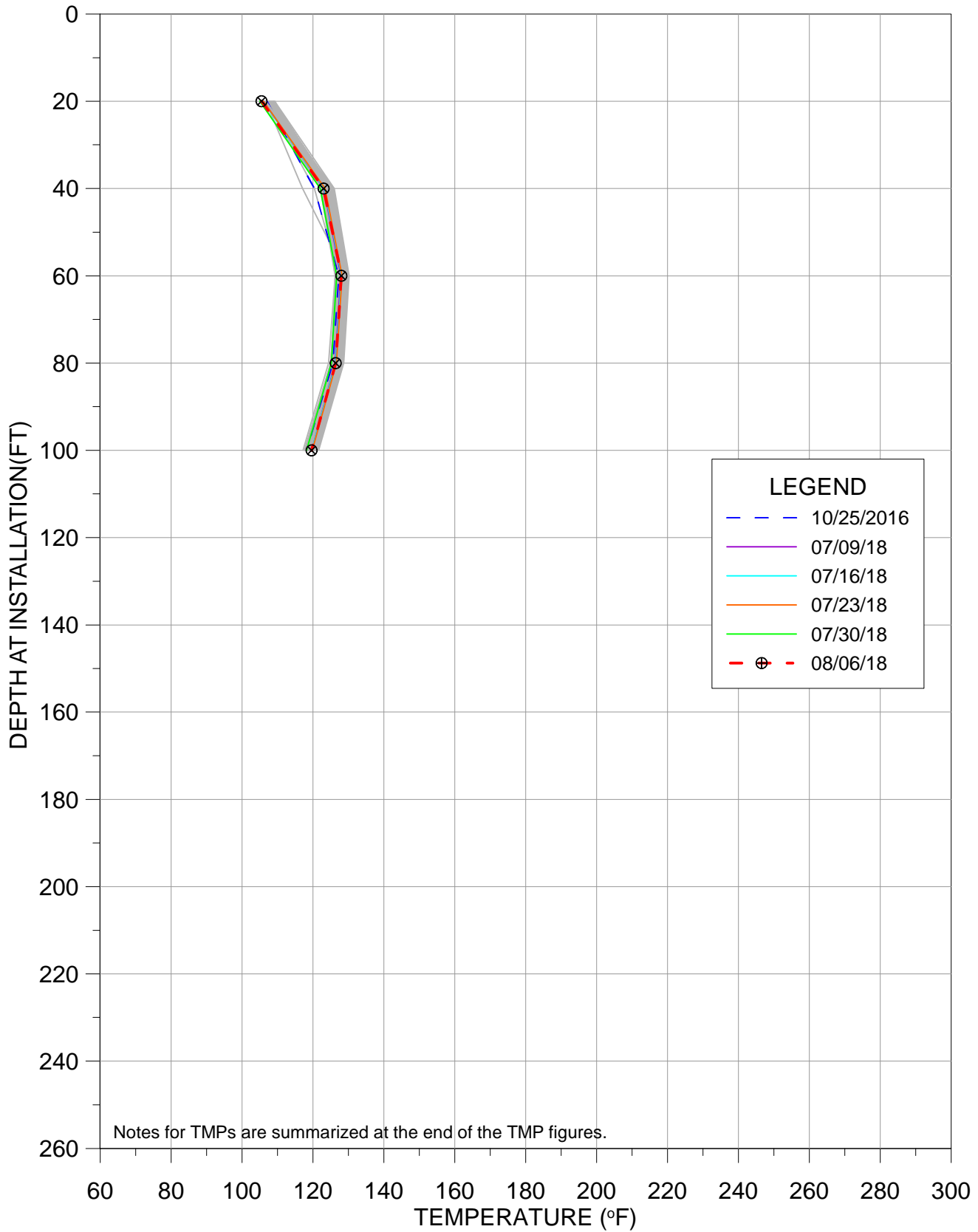
TMP-41



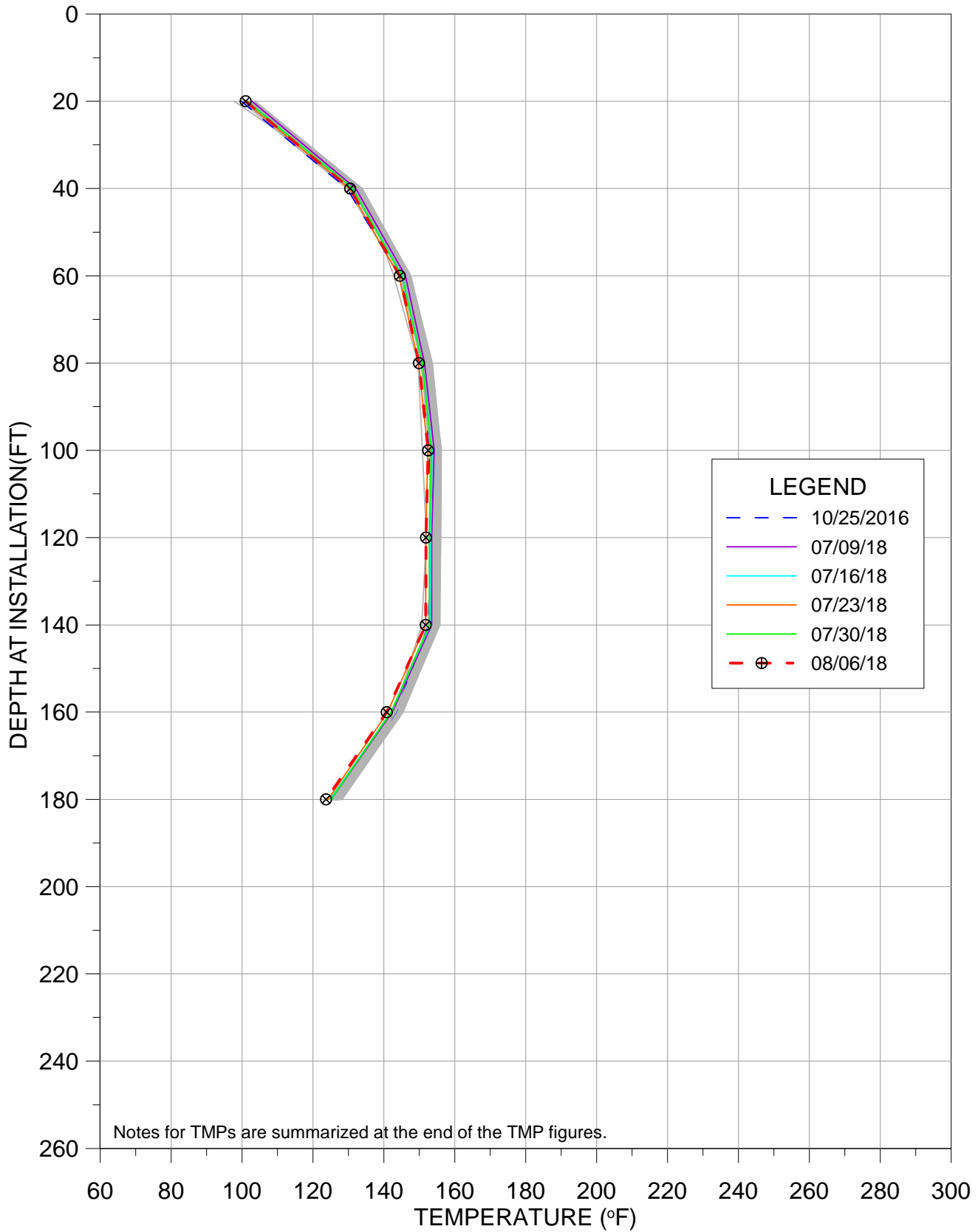
TMP-42



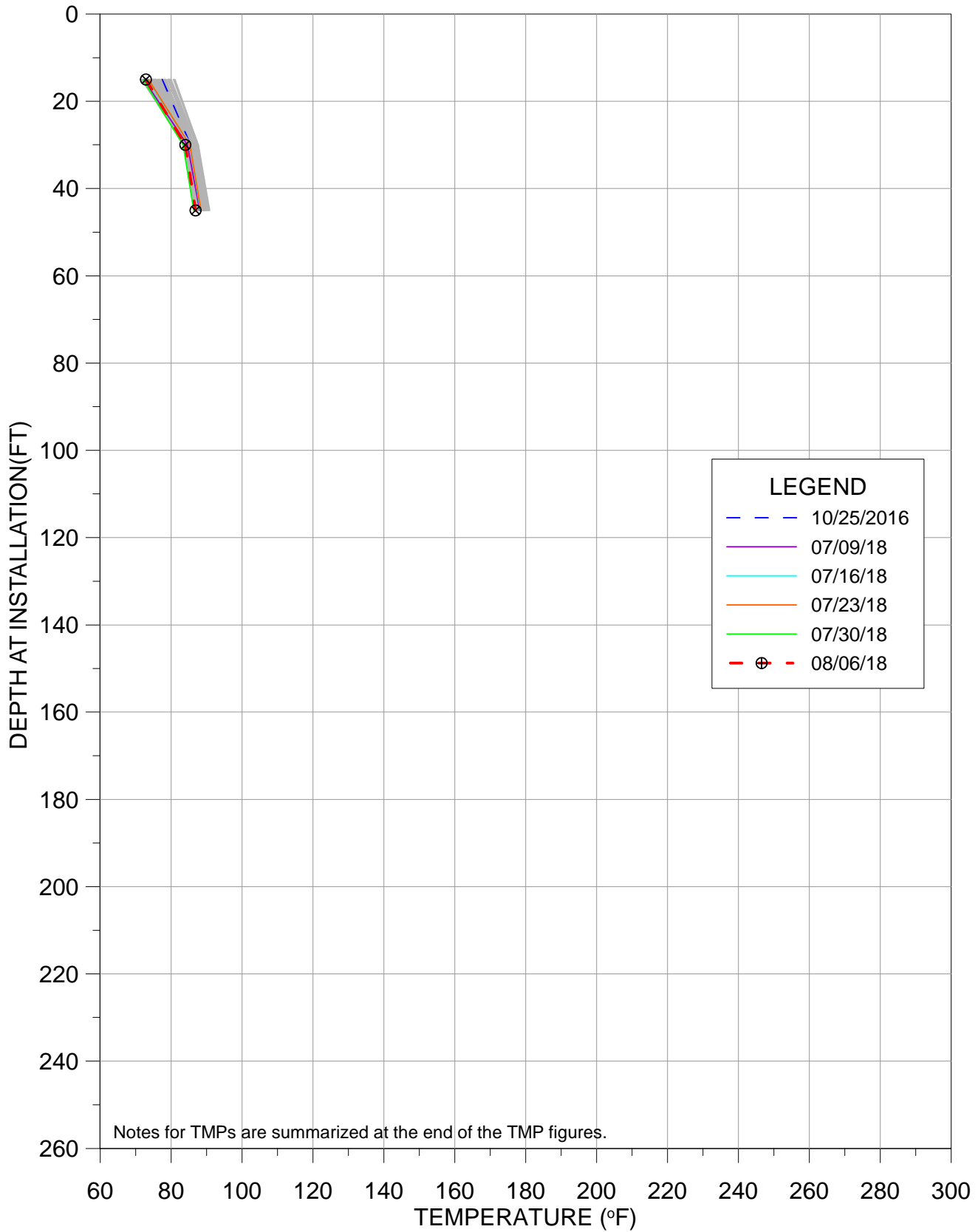
TMP-43



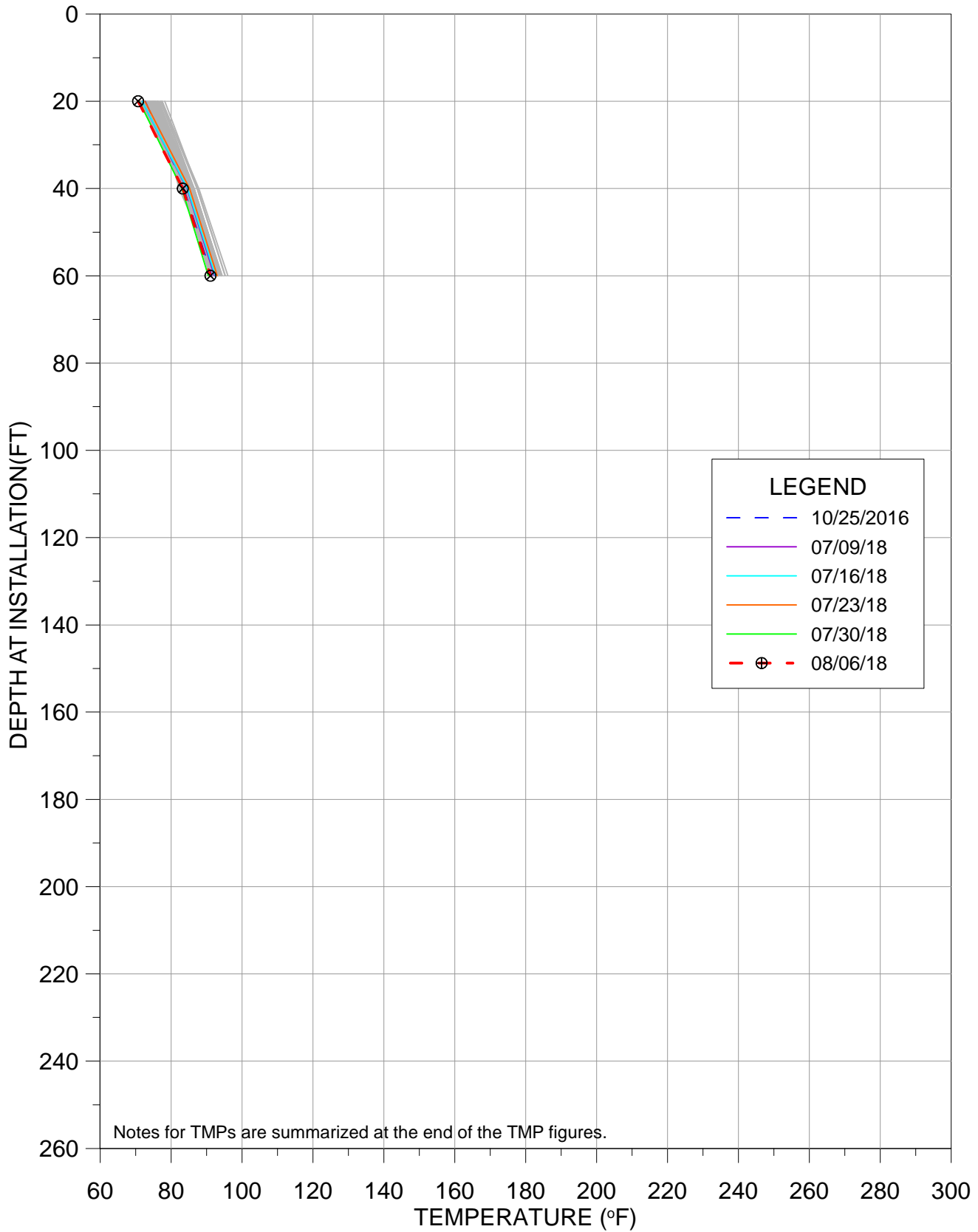
TMP-44



TMP-45

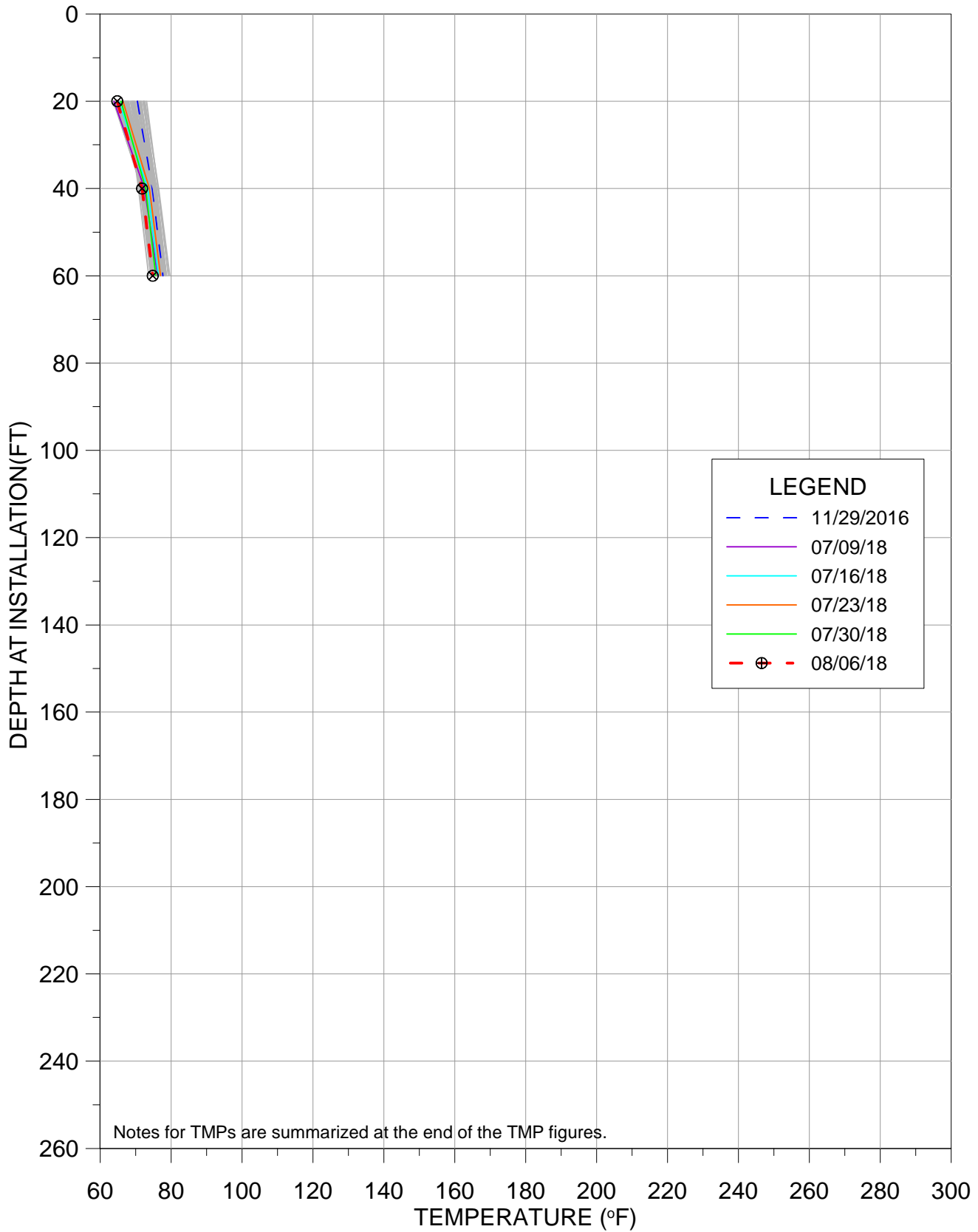


TMP-46

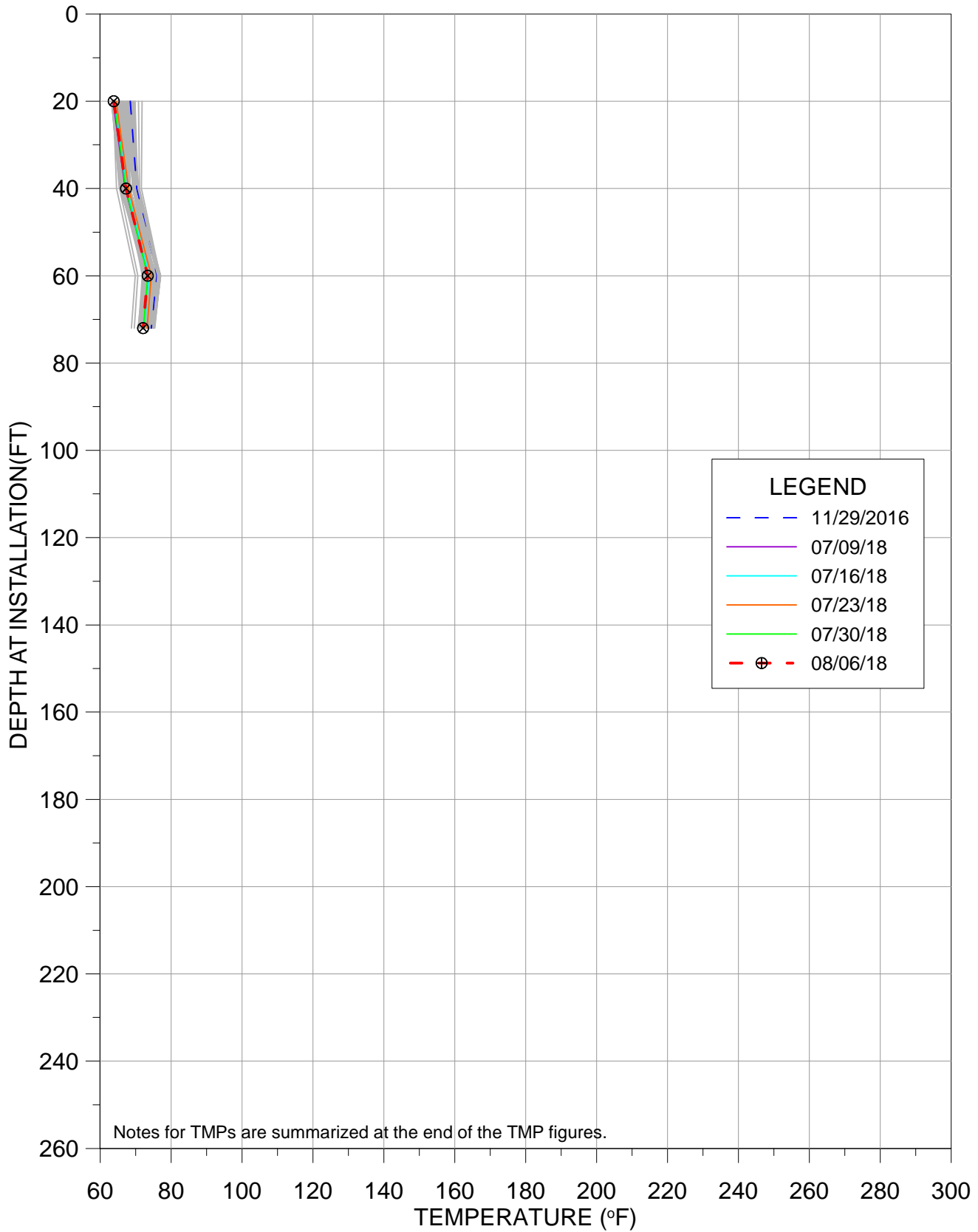


Notes for TMPs are summarized at the end of the TMP figures.

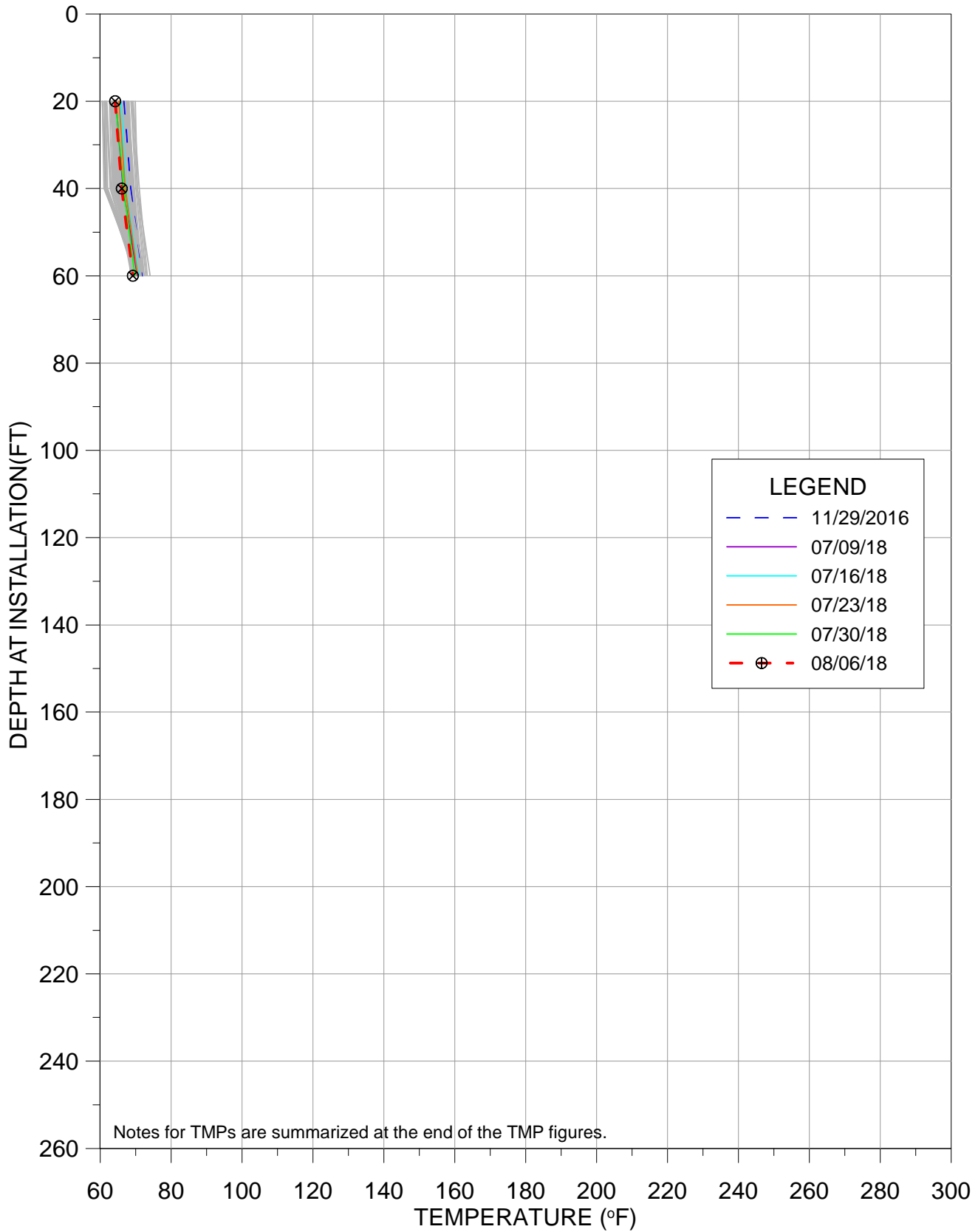
TMP-47



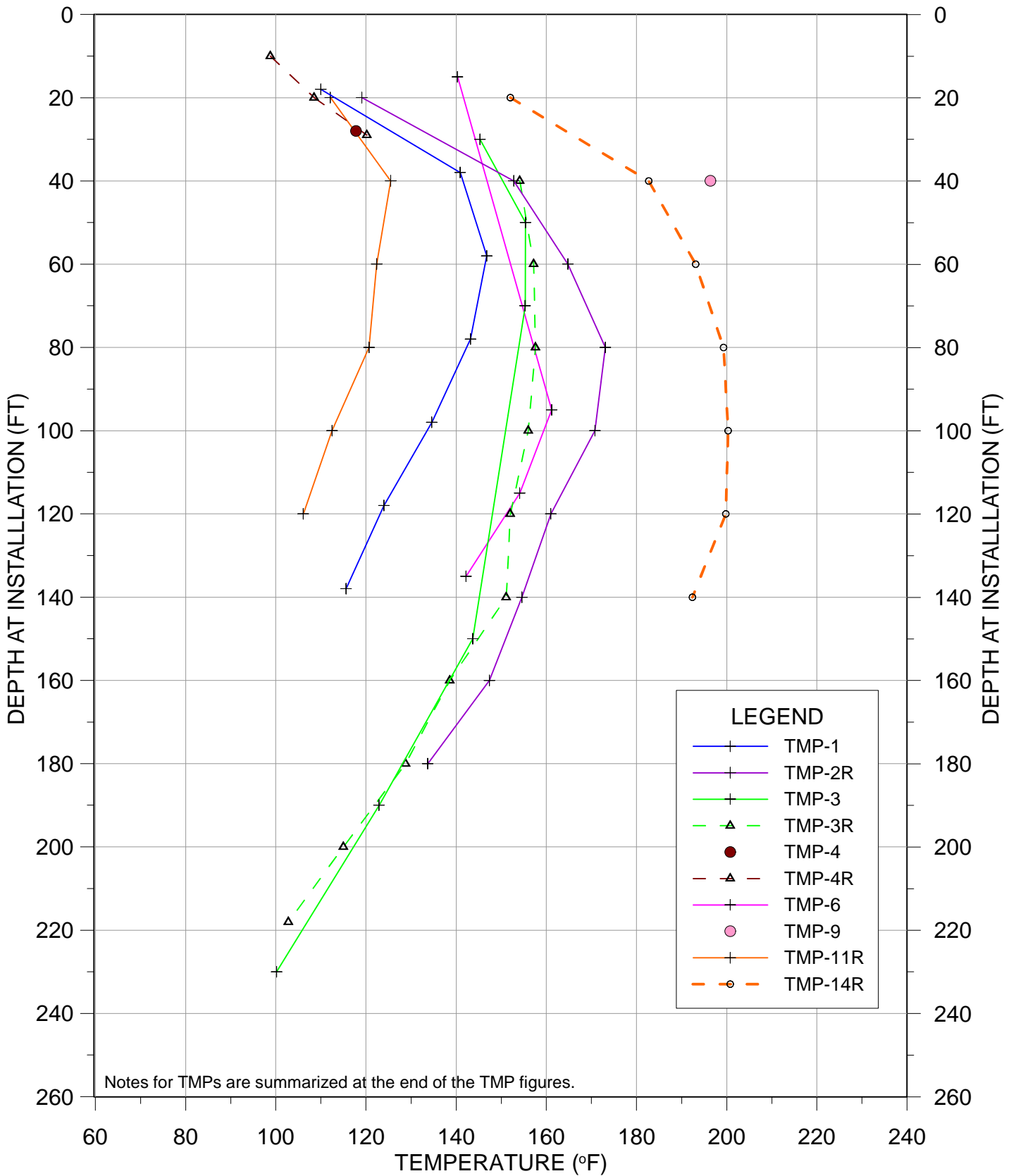
TMP-48



TMP-49



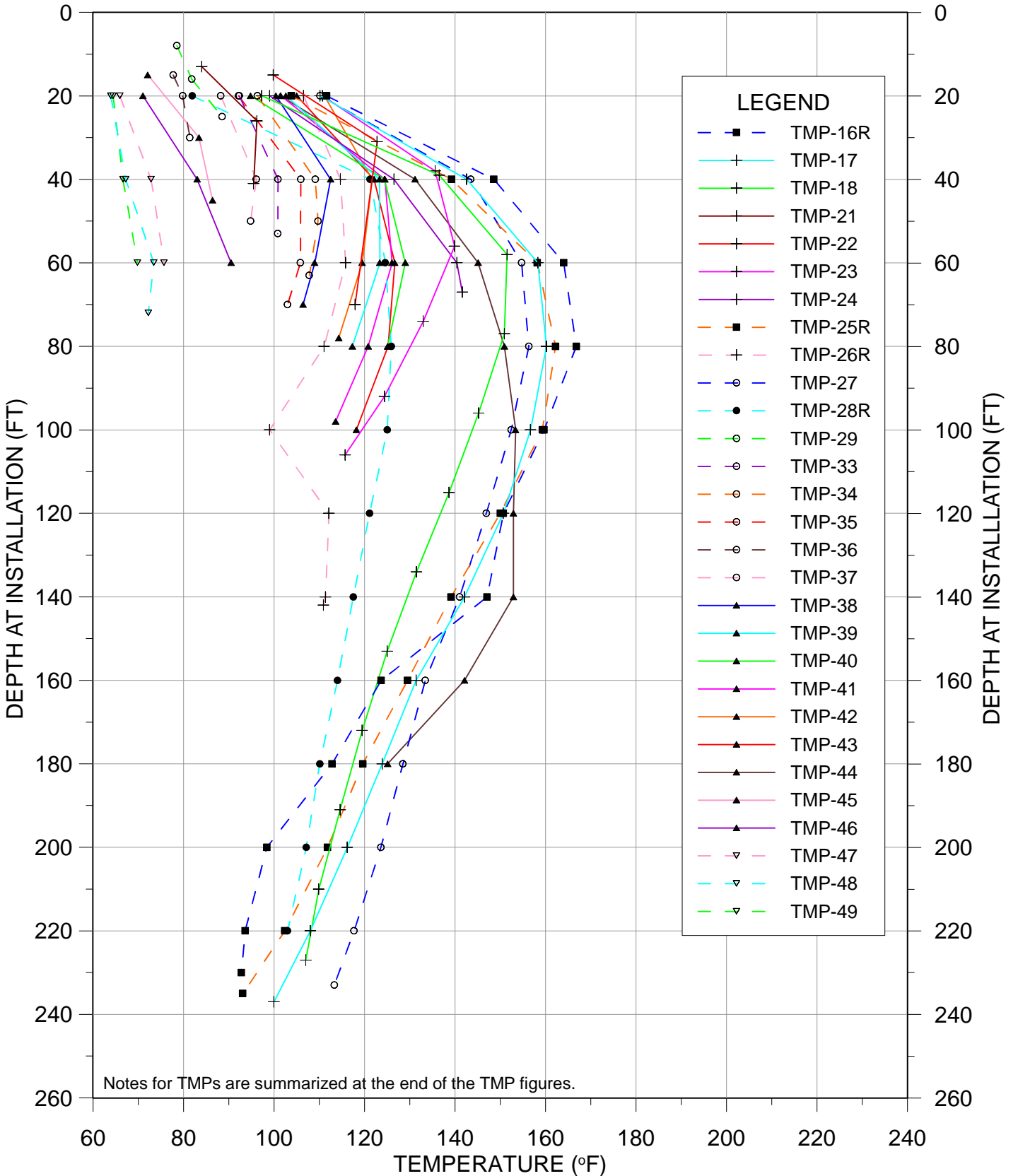
8/6/2018



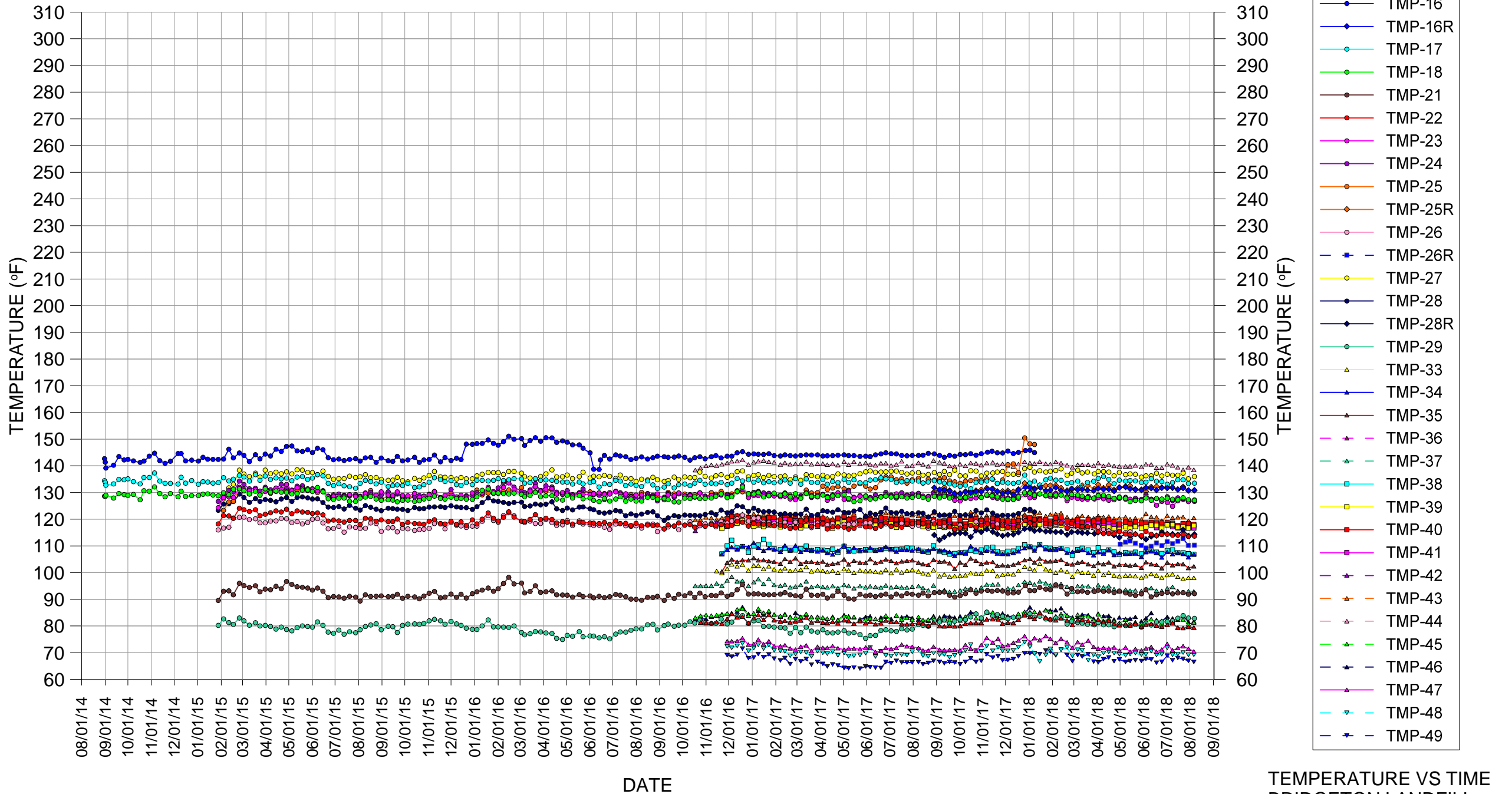
Notes for TMPs are summarized at the end of the TMP figures.

TEMPERATURE VS DEPTH
BRIDGETON LANDFILL

8/6/2018 - NORTH QUARRY

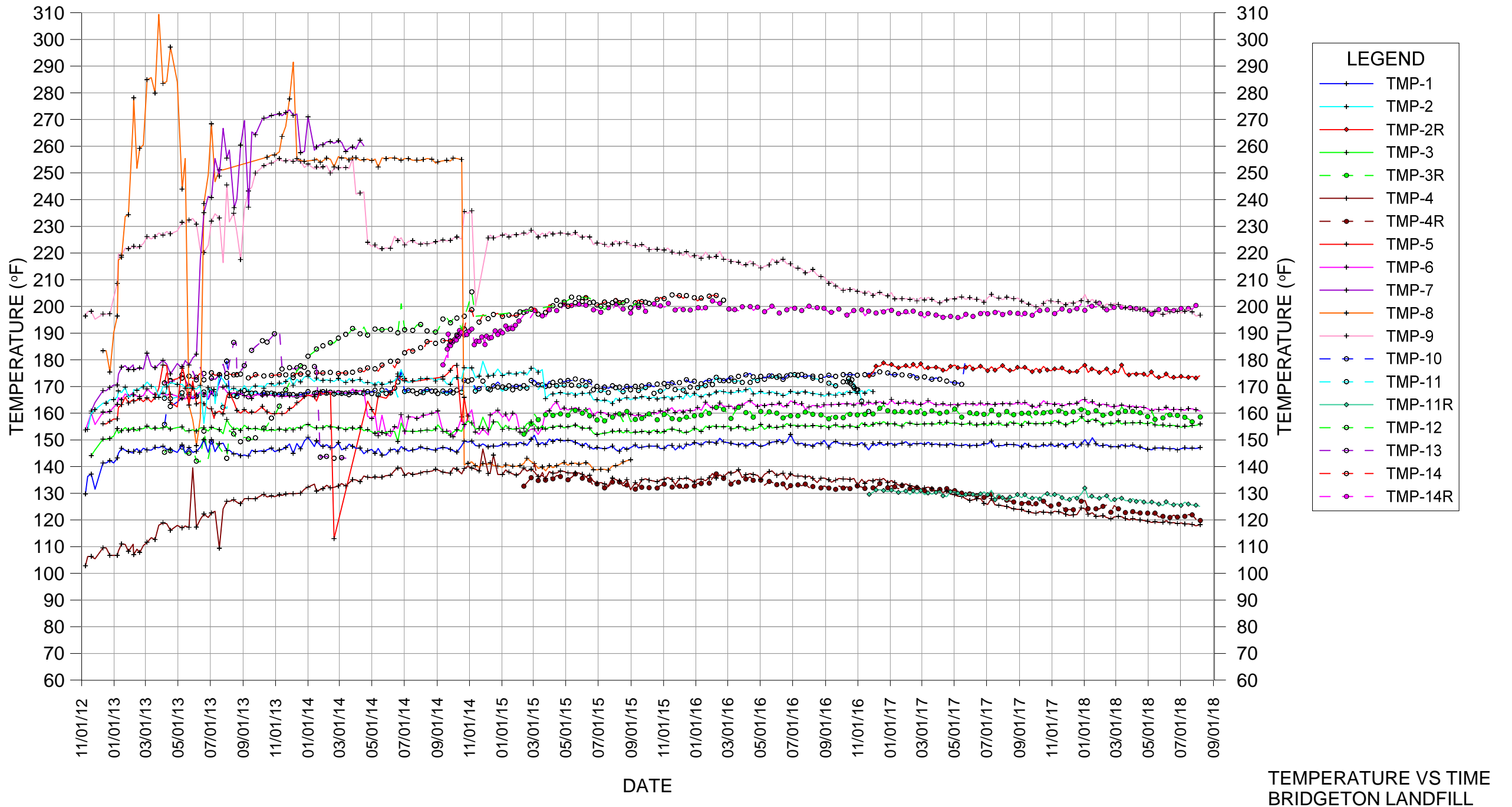


AVERAGE TEMPERATURES - NORTH QUARRY

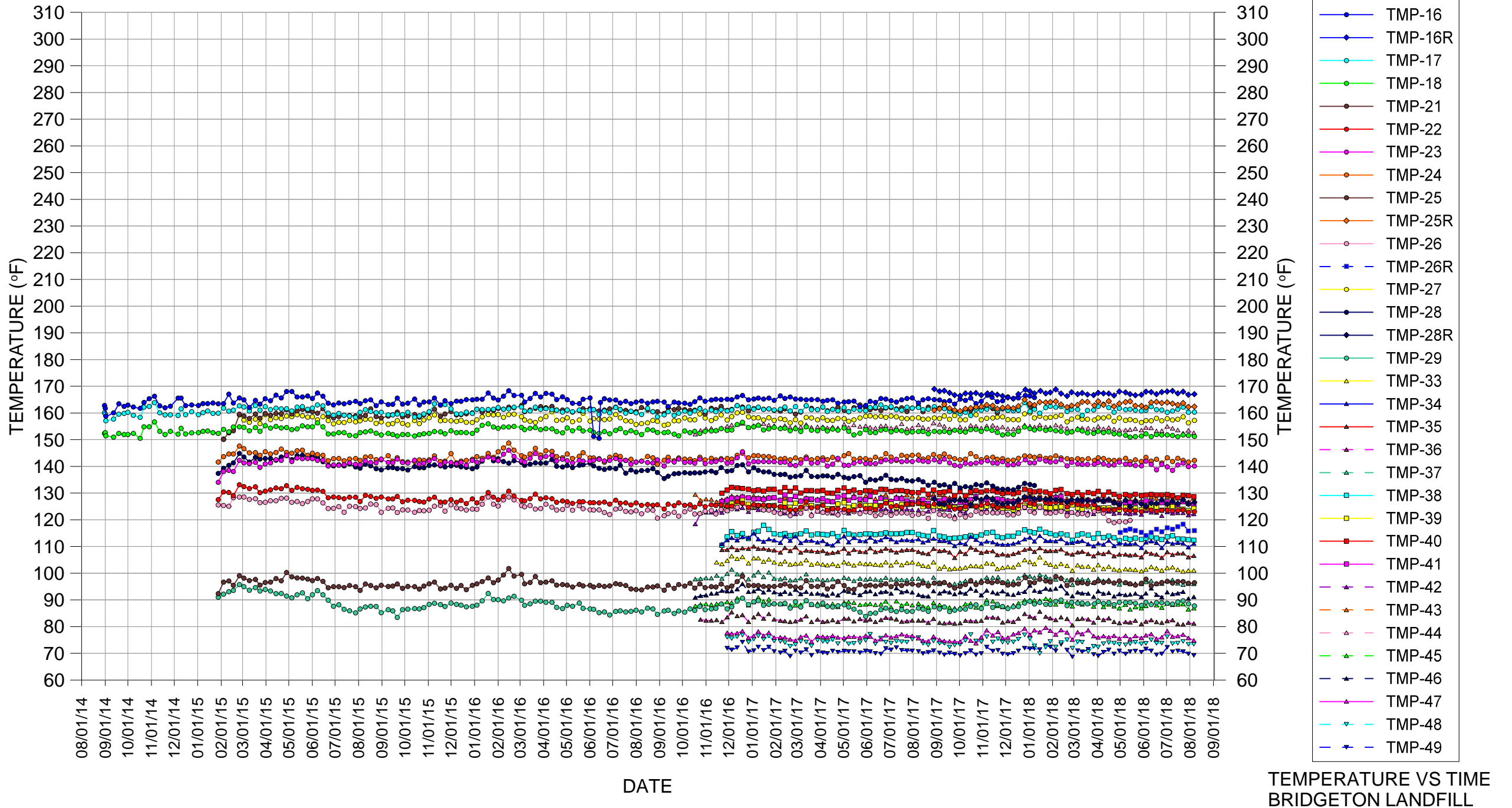


TEMPERATURE VS TIME
BRIDGETON LANDFILL

MAXIMUM TEMPERATURES



MAXIMUM TEMPERATURES - NORTH QUARRY



TMP BRIDGETON LANDFILL NOTES

TMP notes that are new for the reporting week are in **bold**.

TMP-1: NONE

TMP-2:

1. TMP-2 has been replaced by TMP-2R and will no longer be monitored or included in the presentation.

TMP-2R:

1. Data reported on 11/29/2016 was inadvertently left as the 11/22/2016 data. This was corrected on 12/5/2016 reading submittal.

TMP-3:

1. No reliable temperature readings have been obtained at 170 ft depth since 1/29/2014, except on 3/13/2014.
2. The connectivity tests on 4/11/2014 conducted by CEC showed that units at 10, 90, 130, 210 and 250 ft depths are no longer reliable.
3. The connectivity tests on 10/28/2014 conducted by Feezor Engineering showed that units at 10, 90, 110, 130, 210 and 250 ft depths are not reliable.

TMP-3R:

1. The unit at 20 ft depth had a fluctuating resistance since 9/25/2017. Therefore the temperature is determined to be unreliable.

TMP-4:

1. The connectivity tests on 4/11/2014 conducted by CEC showed that the unit at 48 ft depth is no longer reliable.

TMP-4R: NONE

TMP-5: TMP NO LONGER IN SERVICE– Verified by Connectivity testing by Feezor Engineering in March 2015.

TMP-6:

1. The connectivity tests on 4/11/2014 conducted by CEC showed that units at 35, 55, 75, 155, 175, and 195 ft depths are no longer reliable.
2. No reliable temperature readings have been obtained at the unit at 215 ft depth since 6/13/2014.

TMP-7R: TMP NO LONGER IN SERVICE

TMP-8: TMP NO LONGER IN SERVICE

TMP-9:

1. Unit at 100 ft depth had an inaccurate temperature reading on 8/1/2013 and no reading since 8/6/2013.
2. The connectivity tests on 4/11/2014 conducted by CEC showed that units at 20, 60, 80, and 100 ft depths are no longer reliable.

TMP-10:

1. All units were verified by connectivity testing by Feezor Engineering on 6/1/2017 to be unreliable.

TMP-11:

1. All units were verified by connectivity testing by Feezor Engineering on 11/23/2016 to be unreliable.
2. TMP-11 is no longer in service and will not be included in the presentation.

TMP-11R: NONE

TMP-12:

2. All units were verified by connectivity testing by Feezor Engineering in October 2015 to be unreliable.

TMP-13: TMP NO LONGER IN SERVICE

TMP-14:

1. All units were verified by connectivity testing by Feezor Engineering in March 2016 to be unreliable.

TMP-14R:

1. Due to the connectivity test results by Feezor Engineering on TMP-14 (see note above), TMP-14R is added to this reporting data set as of 3/7/2016.

TMP-15: TMP WAS NEVER IN SERVICE

TMP-16:

1. TMP-16 has been replaced by TMP-16R and will no longer be included in the presentation.

TMP-16R: NONE

TMP-17: NONE

TMP-18: NONE

TMP-19: NOT PART OF THIS SUBMITTAL (HEAT EXTRACTION TMP)

TMP-20: NOT PART OF THIS SUBMITTAL (HEAT EXTRACTION TMP)

TMP-21: NONE

TMP-22:

1. No temperature reading could be obtained and resistivity was fluctuating at the unit at 50 ft depth since 4/2/2018.

TMP-23: NONE

TMP-24: NONE

TMP-25:

1. TMP-25 has been replaced by TMP-25R and will no longer be included in the presentation.

TMP-25R: NONE

TMP-26:

1. TMP-26 has been replaced by TMP-26R and will no longer be included in the presentation.

TMP-26R: NONE

TMP-27: NONE

TMP-28:

1. TMP-28 has been replaced by TMP-28R and will no longer be included in the presentation.

TMP-28R: NONE

TMP-29: NONE

TMP-33: NONE

TMP-34: NONE

TMP-35: NONE

TMP-36: NONE

TMP-37: NONE

TMP-38: NONE

TMP-39: NONE

TMP-40: NONE

TMP-41: NONE

TMP-42: NONE

TMP-43: NONE

TMP-44: NONE

TMP-45: NONE

TMP-46: NONE

TMP-47: NONE

TMP-48: NONE

TMP-49: NONE

TMP vs DEPTH and TMP vs ELEVATION (for **8/06/18**):

1. There were no reliable temperature readings for TMP-13 since 3/19/2014.
2. There were no reliable temperature readings for TMP-7R, as determined by the connectivity test on 4/11/2014.
3. There were no reliable temperature readings for TMP-5 since 11/5/2014.
4. There were no reliable temperature readings for TMP-12 since 9/28/2015.
5. There were no reliable temperature readings for TMP-8 since 9/9/2015.
6. There were no reliable temperature readings for TMP-14, confirmed since 3/7/2016.
7. There were no reliable temperature readings for TMP-11 as determined by the connectivity test on 11/23/2016.
8. TMP-2 has been replaced by TMP-2R and will no longer be monitored.
9. TMP-11 is no longer in service and will not be included in the presentation.
10. There were no reliable temperature readings for TMP-10 since 5/30/2017.
11. TMP-16, 25, and 28 have been replaced by TMP-16R, 25R, and 28R and will be no longer reported since 1/15/2018.
12. TMP-26 has been replaced by TMP-26R and will be no longer reported since 5/21/2018.

ATTACHMENT C

WORK COMPLETED/PLANNED

Bridgeton Landfill, LLC
Weekly Summary of Work Completed and Planned

Work Completed in Week of August 5, 2018 – August 11, 2018

Gas Collection and Control System (GCCS)

- Continued operation and maintenance of GCCS system.
- Continued upgrades to GCCS system as necessary.
- Continued preparatory work for the GCCS expansion.

Heat Extraction System (HES)

- Continued operation and maintenance of the HES (pilot and barrier wells).
- Continued installation of HES redundancies.

Bird Management

- Performed bird observations and mitigation twice daily during the work week in accordance with the December 2016 Revised Bird Hazard Monitoring and Mitigation Plan.

Leachate Management System

- Continued routine operation of previously installed and upgraded features.
- Continued pump trial on LCS-1D.

Pre-Treatment Facility

- Continued ongoing operation of facility.
- Continued to optimize operation efficiency of pre-treatment facility.
- Permeate continued to be discharged directly to St. Louis Metropolitan Sewer District (MSD) – Bissell Point Facility or other approved disposal facilities as determined by MSD.

Additional Projects

- Continued construction on the first responders' entrance this week contingent on weather conditions and contractor availability.
- Continued abandonment of Perimeter Extraction Wells (PEWs).
- Continued EVOH liner expansion in the vicinity of GEW-1A (a North Quarry well) to control surface exceedances of methane and to collect landfill gas through additional

landfill gas controls associated with the EVOH cap, dependent on weather conditions and contractor availability.

Work Planned for Week of August 12, 2018 – August 18, 2018

Gas Collection and Control System (GCCS)

- Continue operation and maintenance of GCCS system.
- Continue upgrades to GCCS system as necessary.
- Begin installation of new gas extraction wells in the South Quarry. Any waste removed due to drilling activities will be handled in accordance with the December 2016 Revised Bird Hazard Monitoring and Mitigation Plan.

Heat Extraction System (HES)

- Continue operation and maintenance of the HES (pilot and barrier wells).
- Continue installation of HES redundancies.

Bird Management

- Perform bird observations and mitigation twice daily during the work week in accordance with the December 2016 Revised Bird Hazard Monitoring and Mitigation Plan.

Leachate Management System

- Continue routine operation of previously installed and upgraded features.
- Continue pump trial on LCS-1D.

Pre-Treatment Facility

- Continue ongoing operation of facility.
- Continue to optimize operation efficiency of pre-treatment facility.
- Continue to discharge permeate directly to St. Louis Metropolitan Sewer District (MSD) – Bissell Point Facility or other approved disposal facilities as determined by MSD.

Additional Projects

- Continue construction on the first responders' entrance this week contingent on weather conditions and contractor availability.
- Continue abandonment of Perimeter Extraction Wells (PEWs).

- Continue EVOH liner expansion in the vicinity of GEW-1A (a North Quarry well) to control surface exceedances of methane and to collect landfill gas through additional landfill gas controls associated with the EVOH cap, dependent on weather conditions and contractor availability.