

Bridgeton Sanitary Landfill June 19, 2018 Air Sampling




Last Updated 7/2/2018 nrprarm



 Missouri Department of Natural Resources
 Division of Environmental Quality


 Solid Waste Management Program




0 700 1,400 2,800 Feet



Although data sets used to create this map have been compiled by the Missouri Department of Natural Resources, no warranty, expressed or implied, is made by the department as to the accuracy of the data and related materials. The act of distribution shall not constitute any such warranty, and no responsibility is assumed by the department in the use of these data or related materials.

Legend

Sample type

-  Downwind 4-hour
-  Upwind 4-hour
-  Waste Areas (approximate)