Bridgeton Landfill, LLC

Weekly Data Submittal

Week of February 26, 2017 – March 4, 2017

Required by Section 52.F of Agreed Order, Case No. 13SL-CC01088
Effective May 13, 2013

Contents:

Provided Separately:

- **Leachate Level in Leachate Collection Sump Raw Data Excel Spreadsheet**
- **Temperature Monitoring Probe Raw Data Excel Spreadsheet**
- **Heat Extraction System TMP Raw Data Excel Spreadsheet**
- **Gas Interceptor Well Reading Raw Data Excel Spreadsheet**
- **Neck-Area Gas Extraction Well Data Excel Spreadsheet**

March 10, 2017

Commentary on Data

March 10, 2017

Attachment A – Leachate Levels in Leachate Collection Sumps

LCS-1D is equipped with a level sensor and a flow meter. Liquid level was not recorded by the level sensor during the weekly reporting period. The flow meter on LCS-1D displayed flow during the weekly reporting period. Bridgeton Landfill is currently evaluating the level sensor and flow meter to determine if both are currently operational.

The pump in LCS-2D was non-operational during the weekly reporting period.

The pump in LCS-3D was non-operational during the weekly reporting period. The transducer in LCS-3D continued to report liquid levels.

The level sensor in LCS-4B is currently operational and responsive. Liquid level was not recorded by the level sensor during the weekly reporting period. LCS-4B is equipped with a flow meter that displayed no flow during the weekly reporting period. Therefore, it can be concluded that the liquid level was below the bottom of the pump and level sensor in LCS-4B.

The pump and level sensor in LCS-5A was replaced and reinstalled the week of 12/26/16. A partial collapse of the sump casing prevented reinstallation of pump and level sensor to the bottom of the sump. The pump and level sensor were set above the partial collapse and are fully operational.

LCS-6B was fully operational during the weekly reporting period.

Attachment B - Temperature Monitoring Probe Analytical Charts

The following Temperature Monitoring Probes (TMPs) indicated generally consistent profiles to previous observations: TMP-1, -2R, -3, -3R, -4, -4R, -6, -9, -10, -11R, -14R, -16, -17, -18, -21, -22, -23, -24, -25, -26, -27, -28, -29, -33, -34, -35, -36, -37, -38, -39, -40, -41, -42, -43, -44, -45, -46, -47, -48, and -49.

TMP readings for evaluation of the Heat Extraction System (HES) are provided as attachment "Heat Extraction System TMP Raw Data Excel Spreadsheet," but are not discussed in this report.

Attachment C - Gas Interceptor Wellhead Temperature Graphs

As part of the HES, there are currently cooling water circulation loops installed in twelve Gas Interceptor Wells (GIWs) (GIW-02 through GIW-13). The remaining well (GIW-01) had a measured gas temperature within its historical operating limits.

Attachment D – Neck Area Gas Extraction Well Data

Weekly gas temperature data is collected for select Gas Extraction Wells (GEWs) located in the neck area of the landfill. These wells include GEW-008, -009, -010, -038, -039, -040, 041R, -043R, -053, -054, -055, -056R, -109, and -110.

North Quarry Oxygen Levels

GEW-1A is noted as having an oxygen concentration greater than 1.5% since its installation in December 2015. Bridgeton has made MDNR and St Louis County's Air Pollution Control Program aware of this.

The area in which GEW-1A is installed is very saturated. Bridgeton has installed a sump near GEW-1A and will be increasing the force main capacity during the North Quarry capping projects in hope of lowering the potentiometric surface in the area to improve gas quality and reduce ambient air intrusion at the well.

ATTACHMENT A

LEACHATE LEVELS IN LEACHATE COLLECTION SUMPS

LCS-1D Liquid Level Below Ground Surface

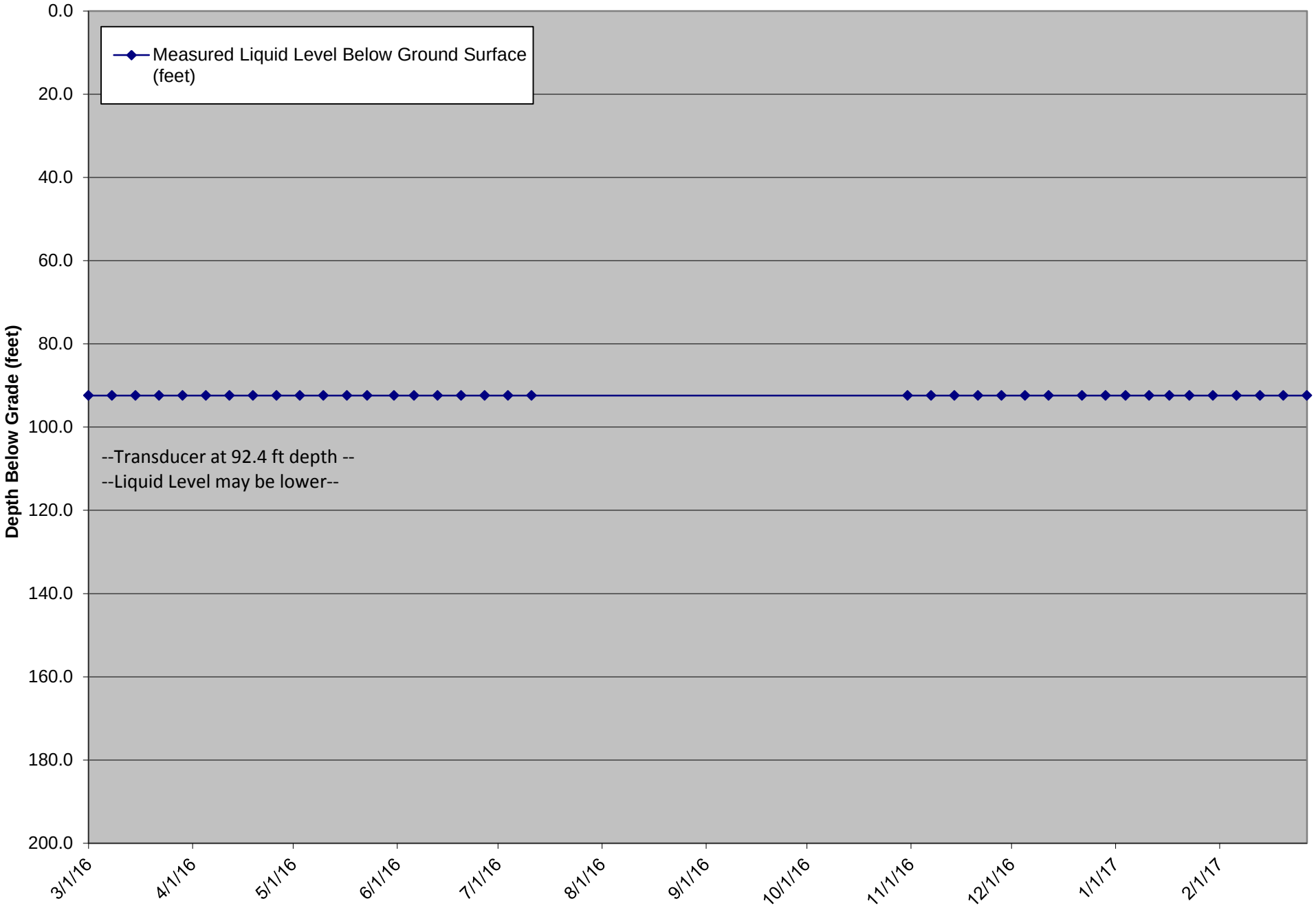

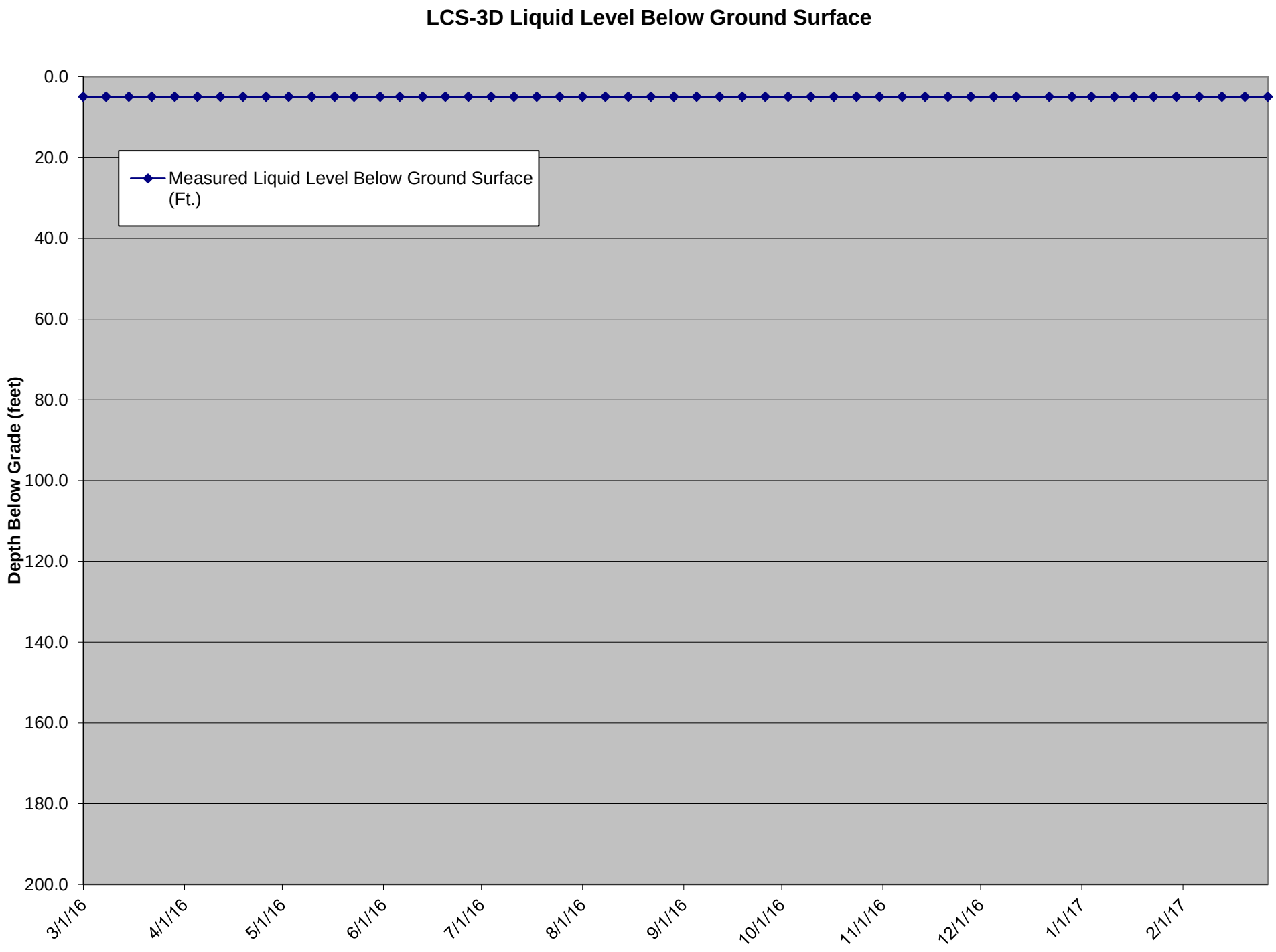
LCS-3D Liquid Level Below Ground Surface
Depth Below Grade (feet)
0.0
20.0
40.0
60.0
80.0
100.0
120.0
140.0
160.0
180.0
200.0
Measured Liquid Level Below Ground Surface (Ft.)
3/1/16
4/1/16
5/1/16
6/1/16
7/1/16
8/1/16
9/1/16
10/1/16
11/1/16
12/1/16
1/1/17
2/1/17

LCS-4B Liquid Level Below Ground Surface

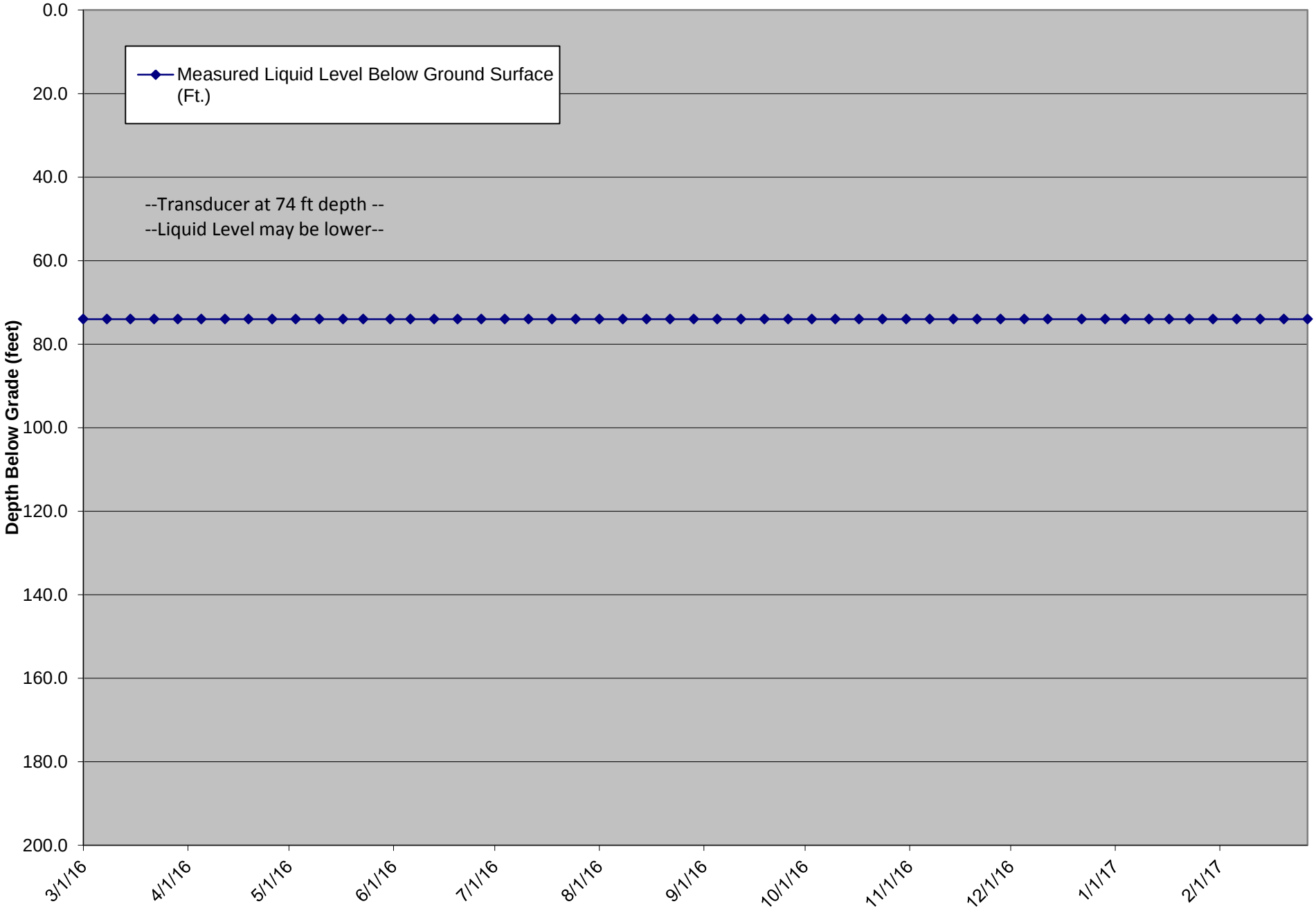

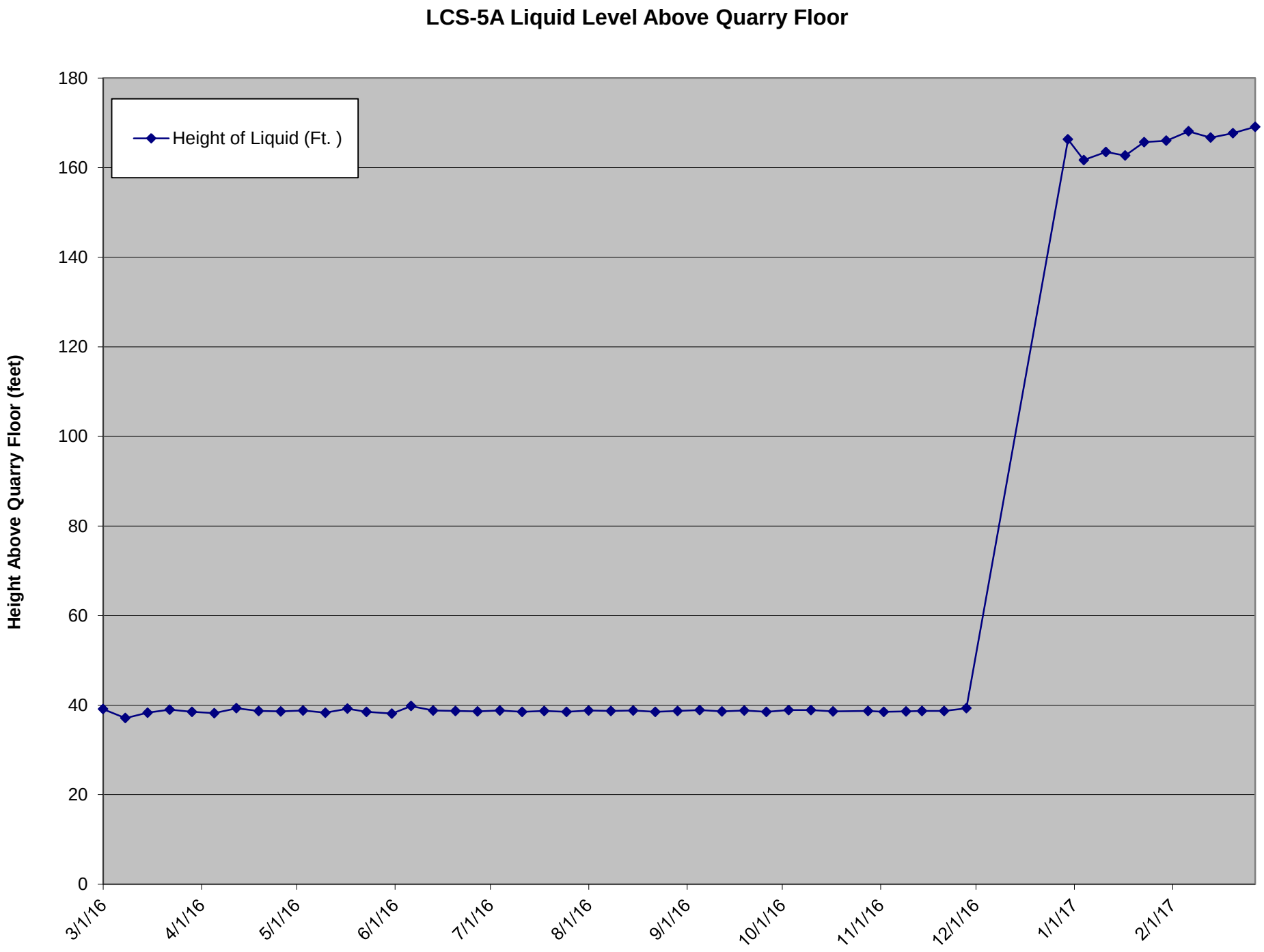
LCS-5A Liquid Level Above Quarry Floor
Height of Liquid (Ft.)
Height Above Quarry Floor (feet)
180
160
140
120
100
80
60
40
20
0
3/1/16
4/1/16
5/1/16
6/1/16
7/1/16
8/1/16
9/1/16
10/1/16
11/1/16
12/1/16
1/1/17
2/1/17

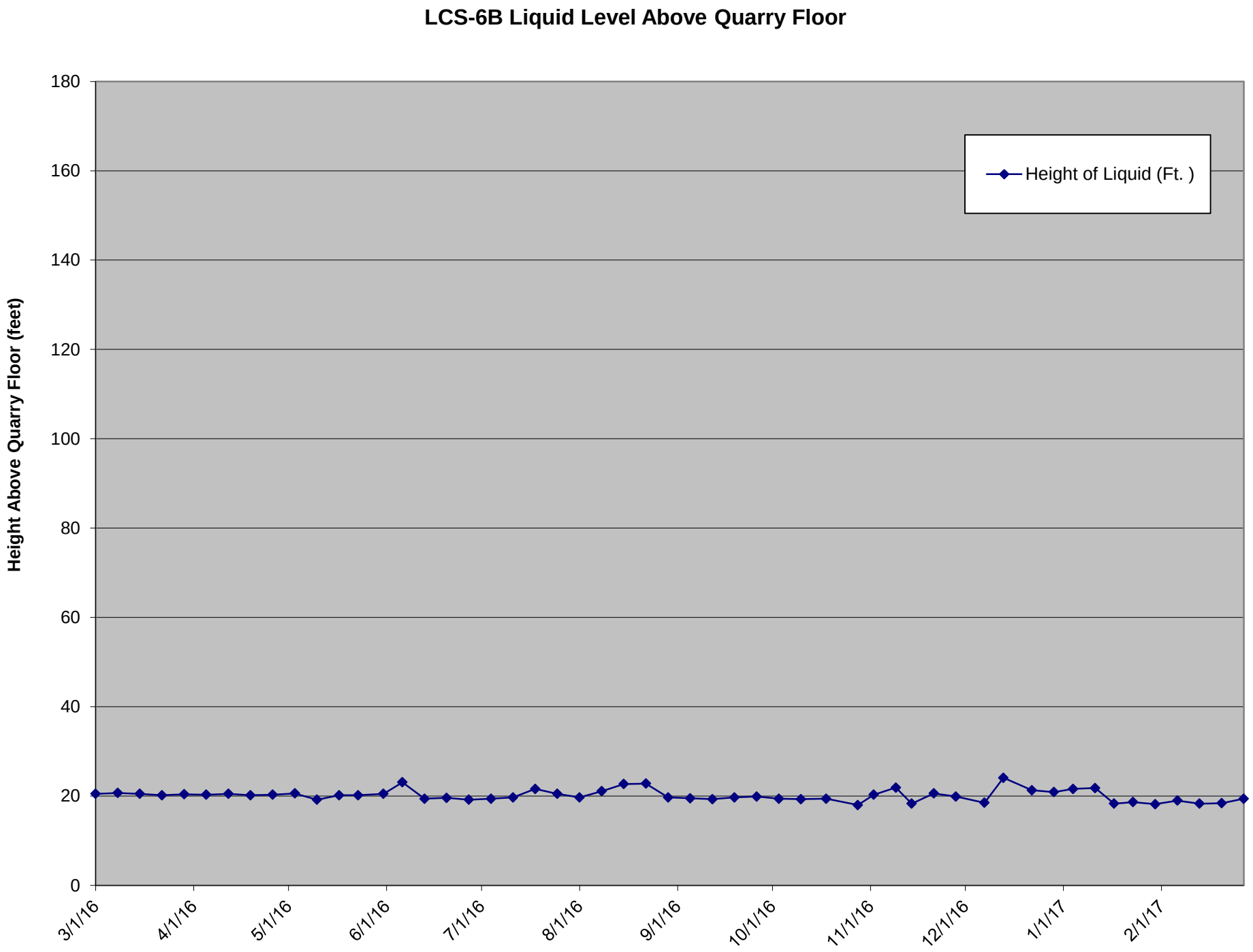
LCS-6B Liquid Level Above Quarry Floor
Height Above Quarry Floor (feet)
180
160
140
120
100
80
60
40
20
0
3/1/16
4/1/16
5/1/16
6/1/16
7/1/16
8/1/16
9/1/16
10/1/16
11/1/16
12/1/16
1/1/17
2/1/17
Height of Liquid (Ft.)

ATTACHMENT B

TEMPERATURE MONITORING PROBE ANALYTICAL CHARTS

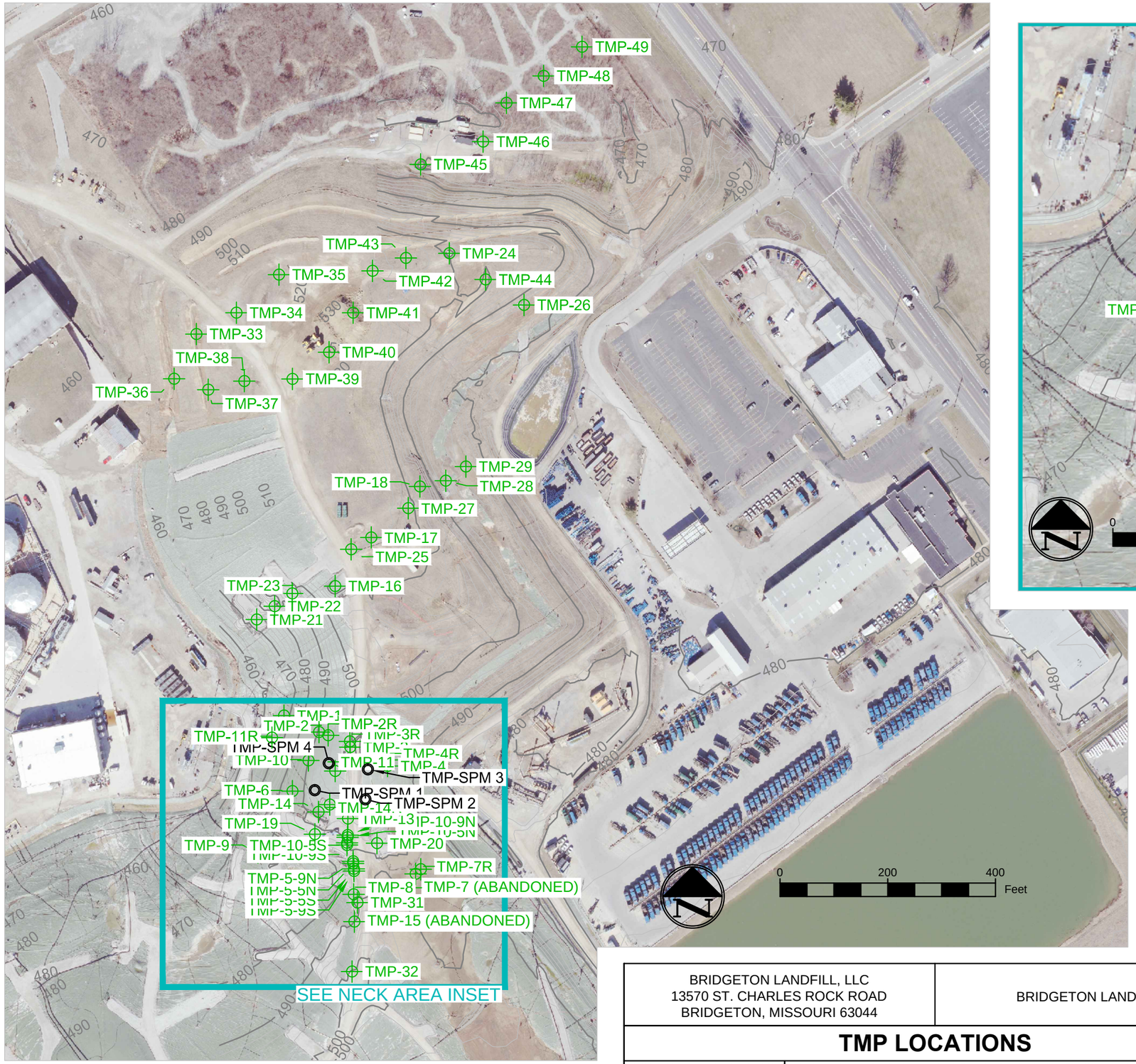

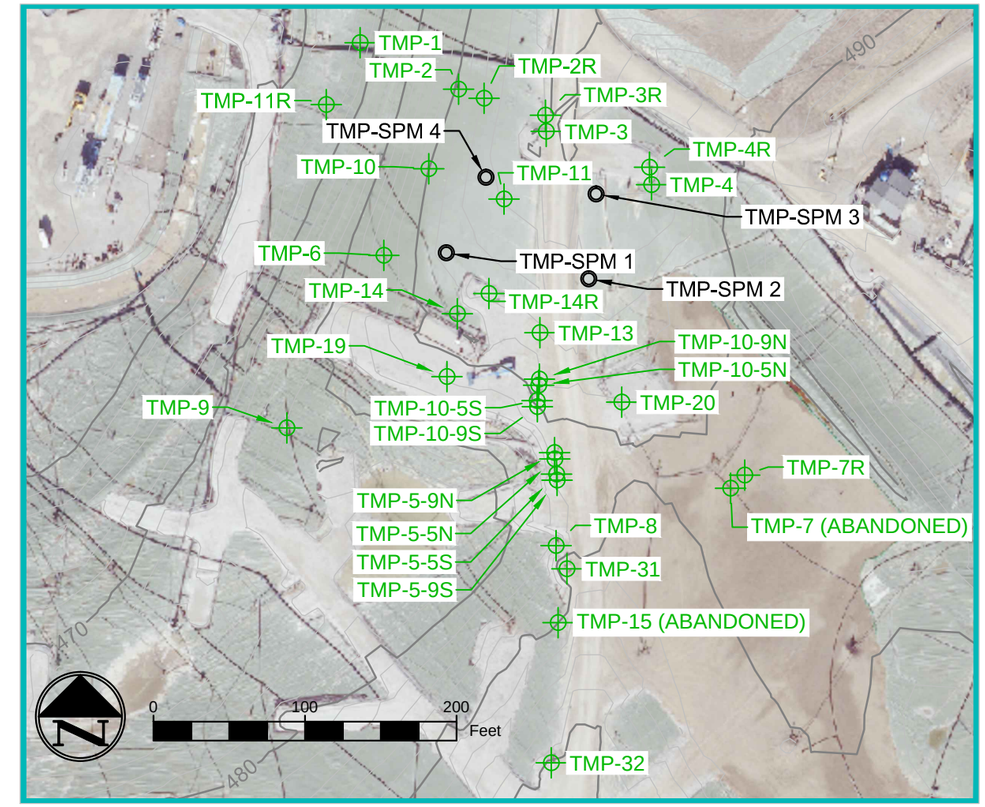

NECK AREA INSET

LEGEND

	2016 AERIAL TOPOGRAPHY (2' CONTOUR)
500	2016 AERIAL TOPOGRAPHY (10' CONTOUR)
TMP-13	INSTALLED TMP LOCATION
TMP-SPM 1	TMP-SPM (ASBUILT OCTOBER 13, 2016)

NOTE:

1.) 2016 AERIAL TOPOGRAPHY PROVIDED BY COOPER AERIAL SURVEYS, INC. AND IS DATED FEBRUARY 27, 2016

BRIDGETON LANDFILL, LLC 13570 ST. CHARLES ROCK ROAD BRIDGETON, MISSOURI 63044	BRIDGETON LANDFILL	Engineering for a Better World FEEZOR ENGINEERING, INC.	OCTOBER 2016 DESIGNED BY: PML APPROVED BY: ---
TMP LOCATIONS			REVISION DATE
PROJECT NUMBER: BT-124	D:\Andrew-FEI-Documents\Dropbox (Feezor Engineering)\BT-113 Task - Action Plan Figure 3\Weekly Report Updated TMP Drawing		

DRAWING NO.:

TMP-1

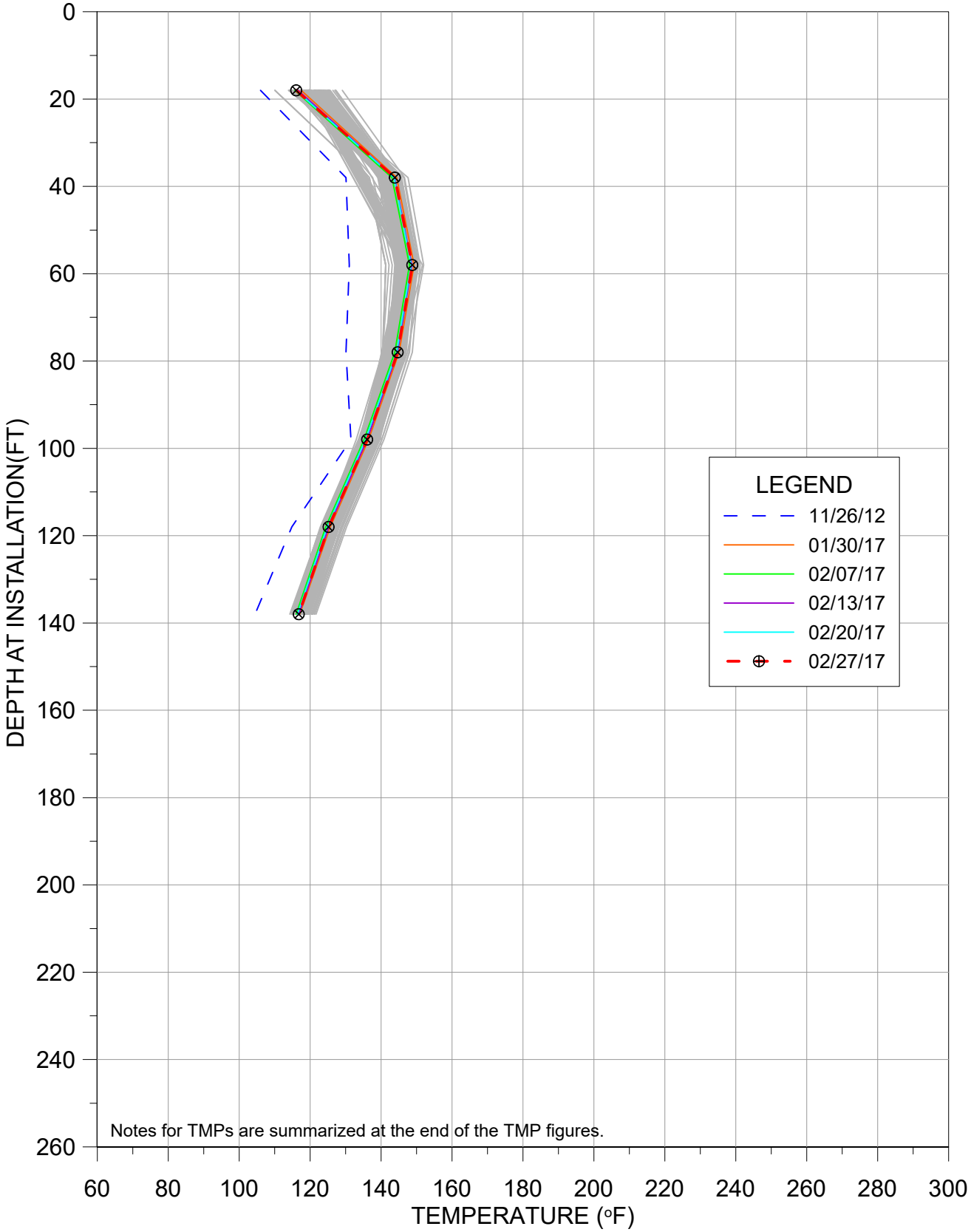

TEMPERATURE VS DEPTH
BRIDGETON LANDFILL

TMP-2R

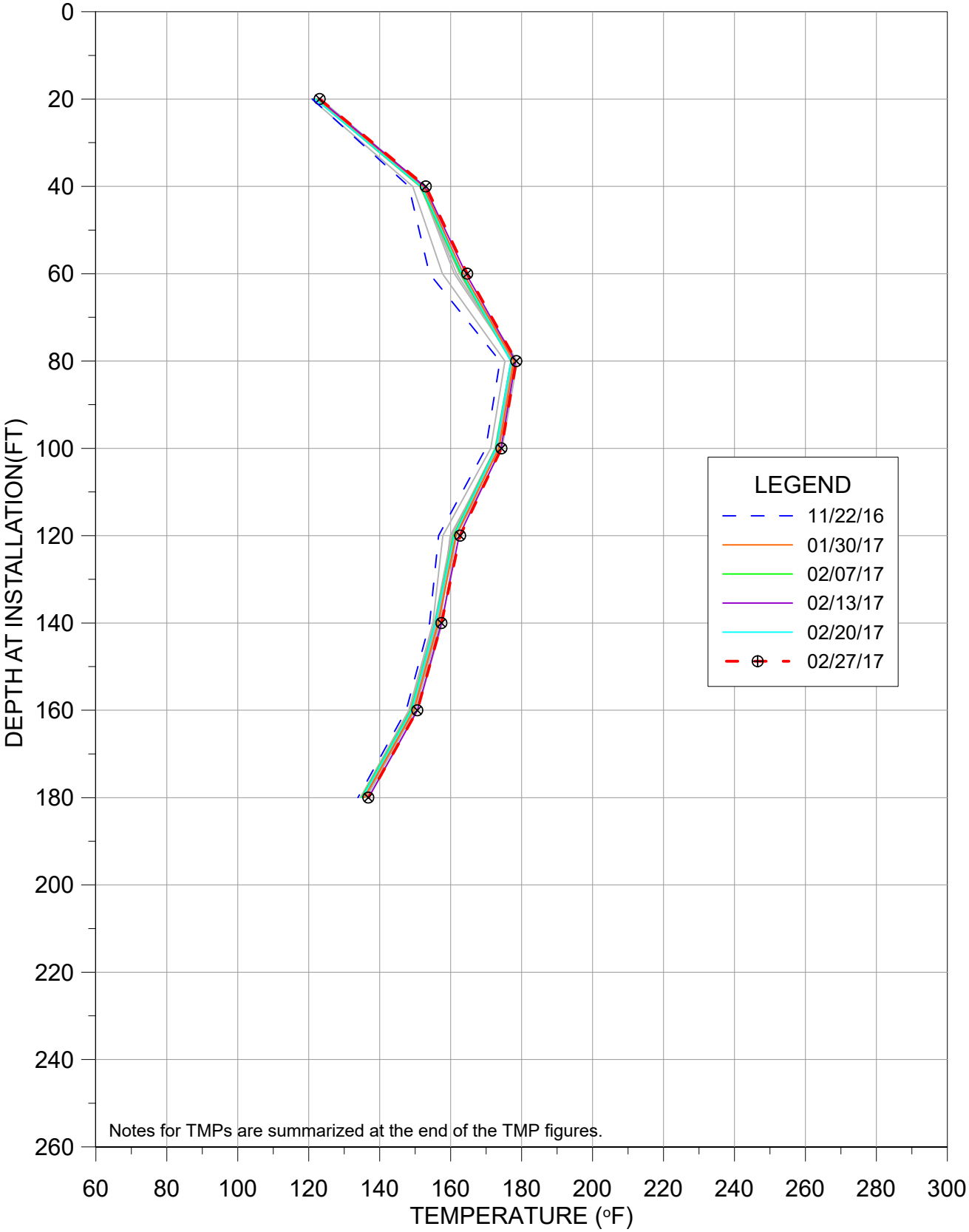

TEMPERATURE VS DEPTH
BRIDGETON LANDFILL

TMP-3

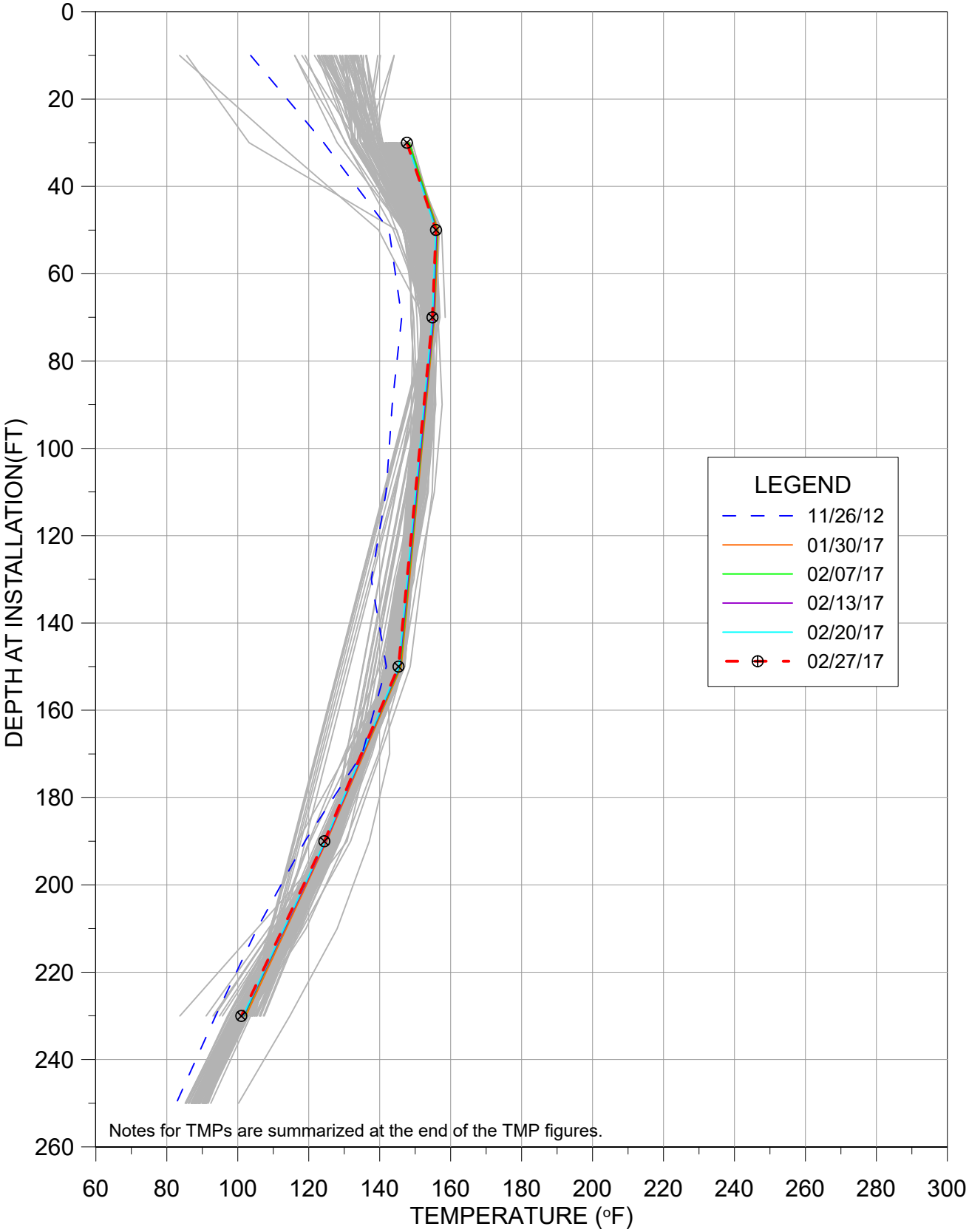

TEMPERATURE VS DEPTH
BRIDGETON LANDFILL

TMP-3R

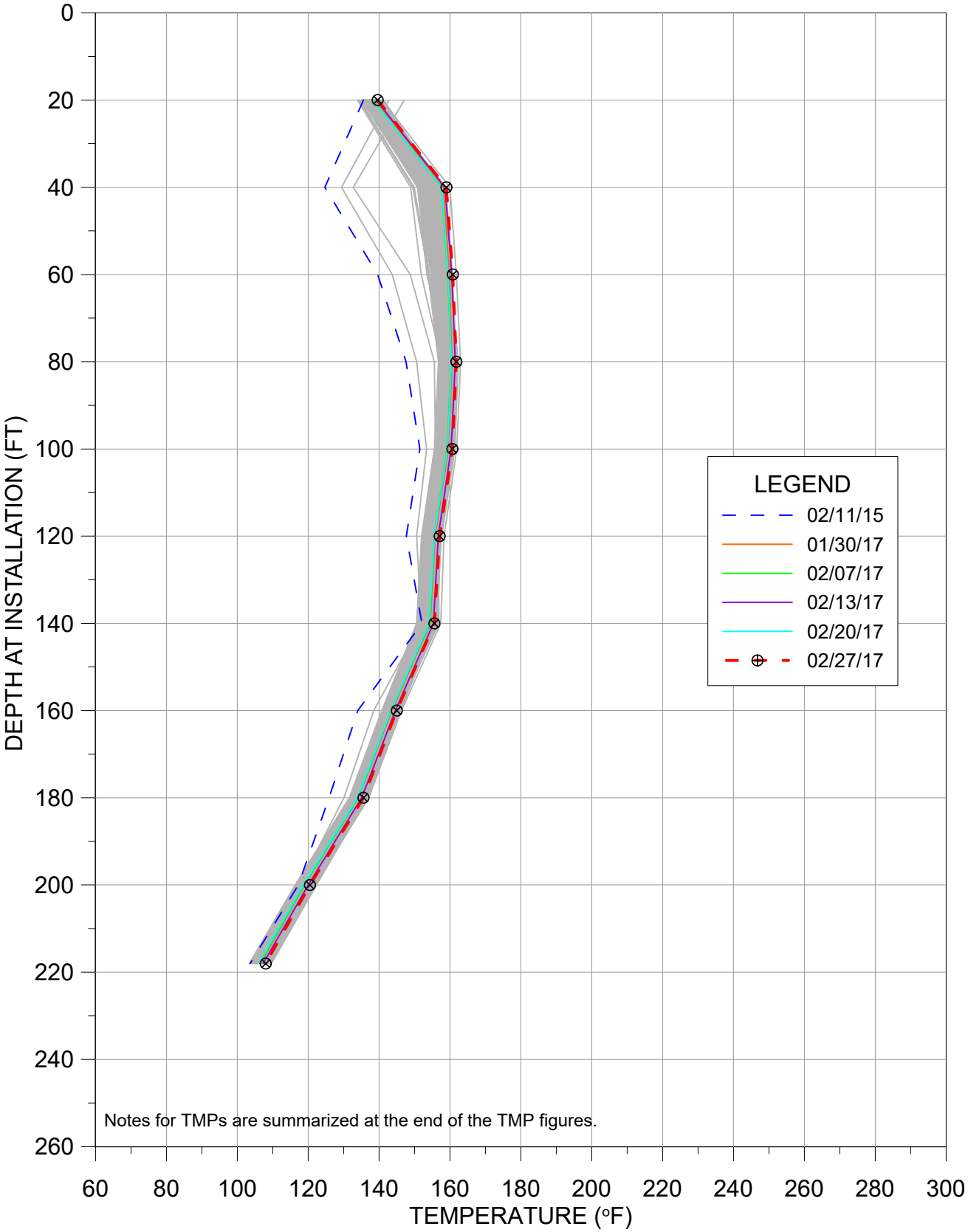

TEMPERATURE VS DEPTH
BRIDGETON LANDFILL

TMP-4

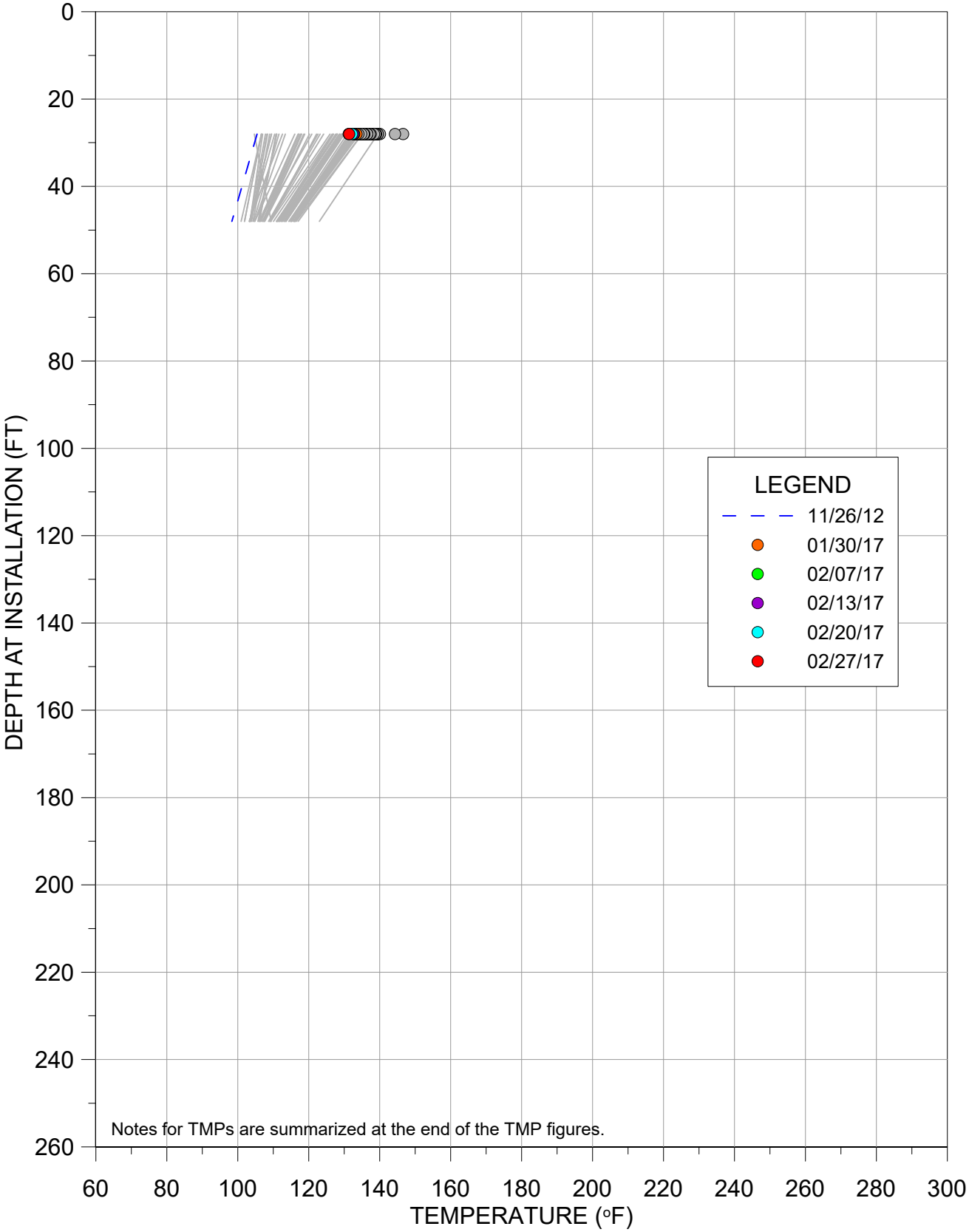

TEMPERATURE VS DEPTH
BRIDGETON LANDFILL

TMP-4R

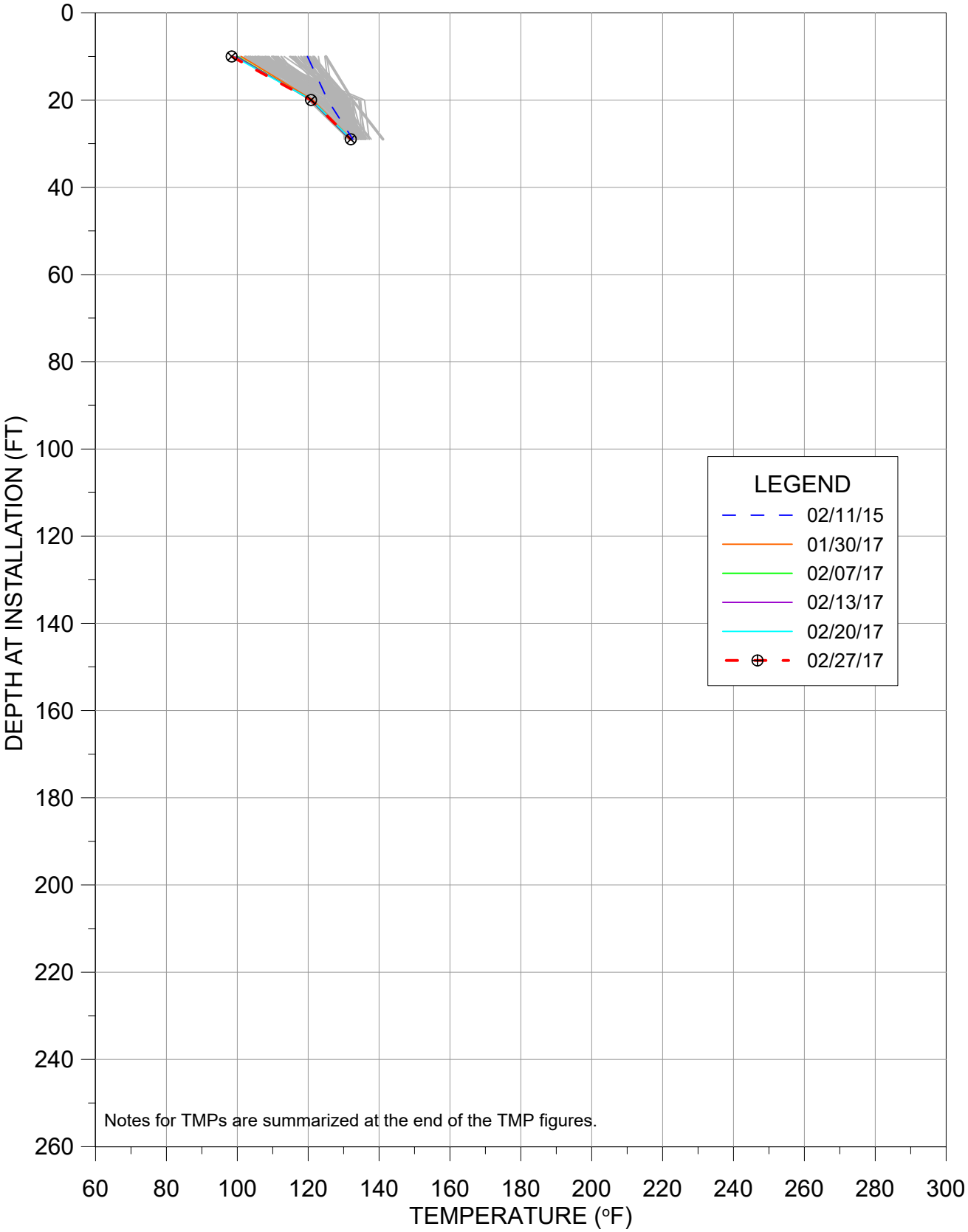

TEMPERATURE VS DEPTH
BRIDGETON LANDFILL

TMP-6

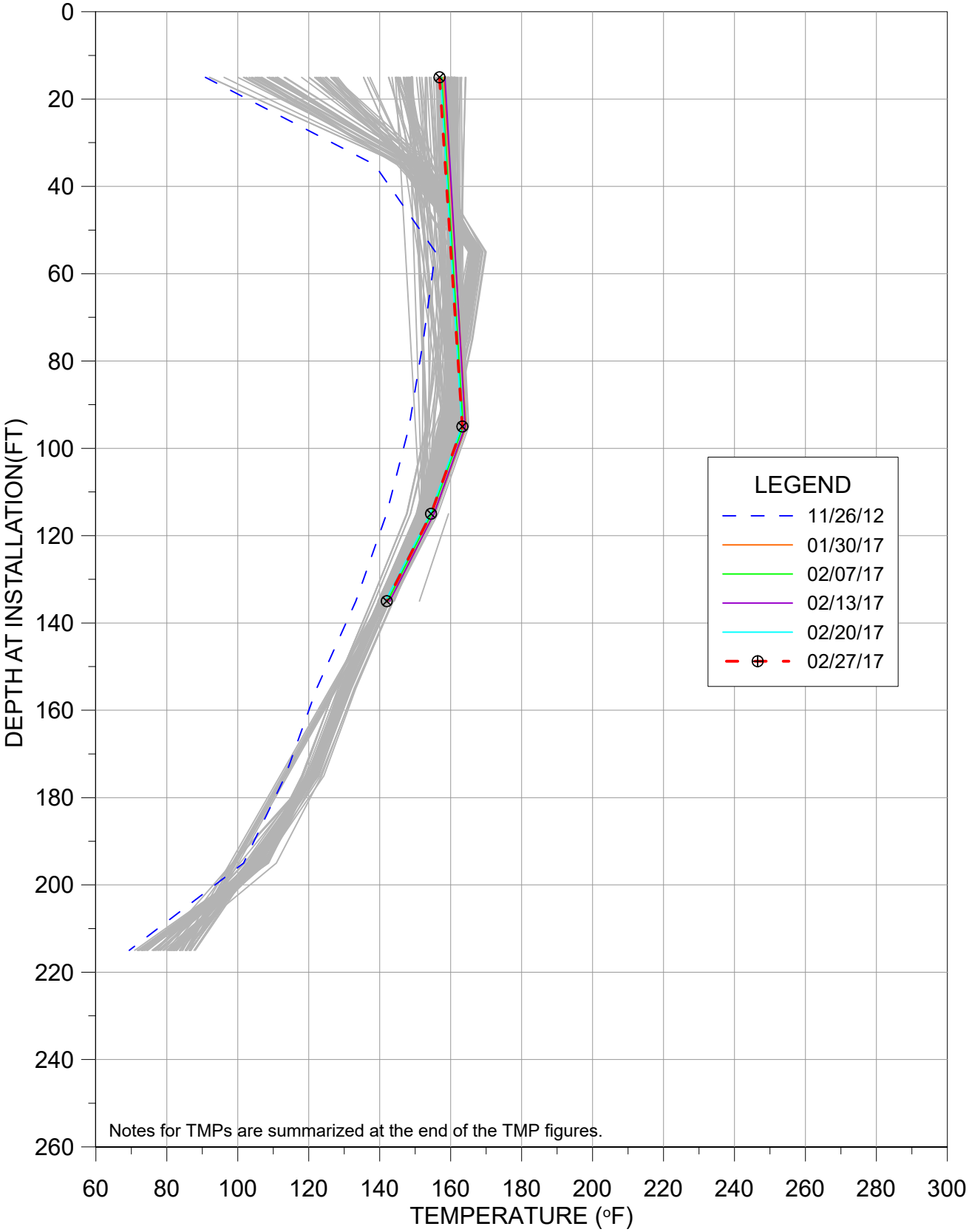

TEMPERATURE VS DEPTH
BRIDGETON LANDFILL

TMP-9

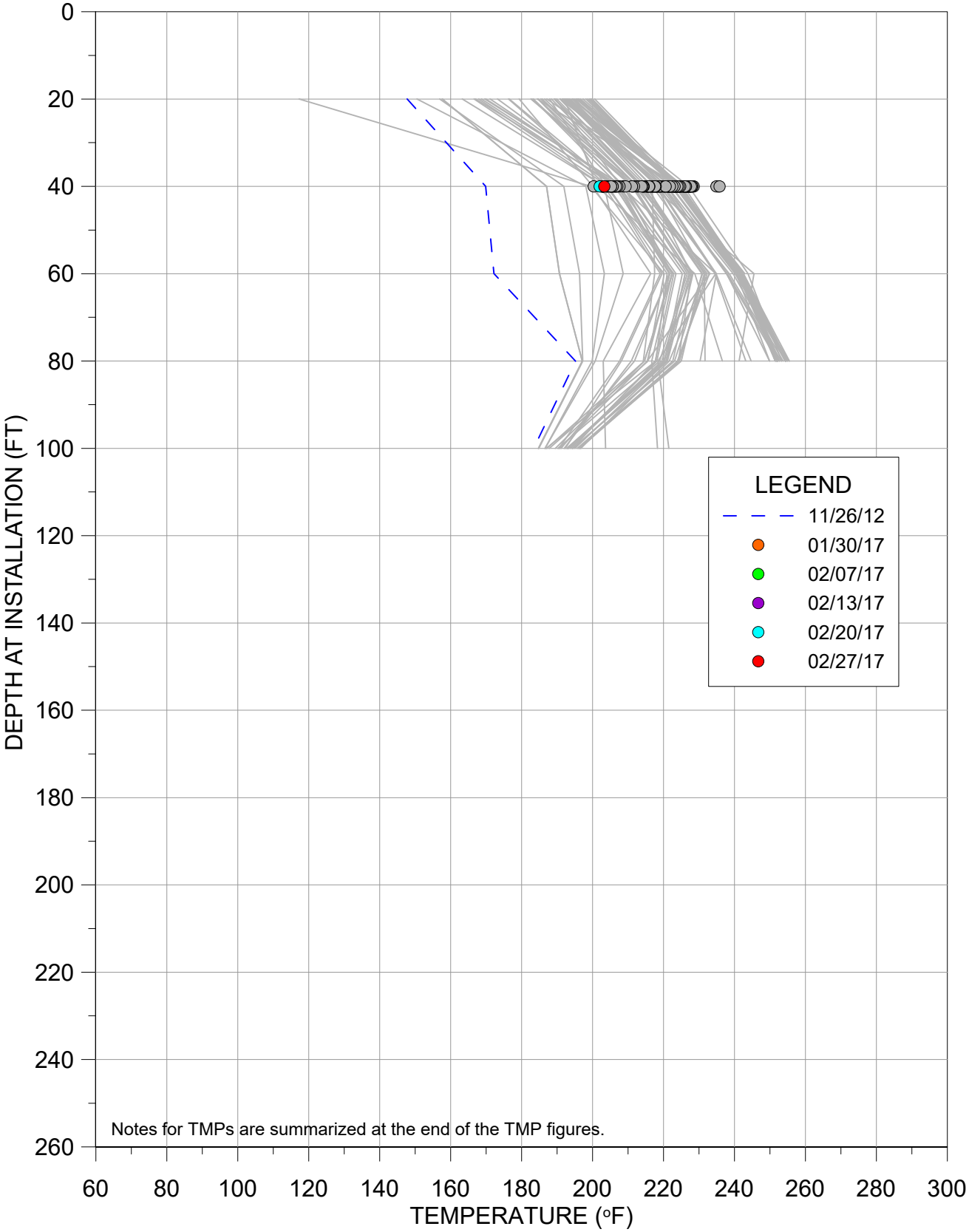

TEMPERATURE VS DEPTH
BRIDGETON LANDFILL

TMP-10

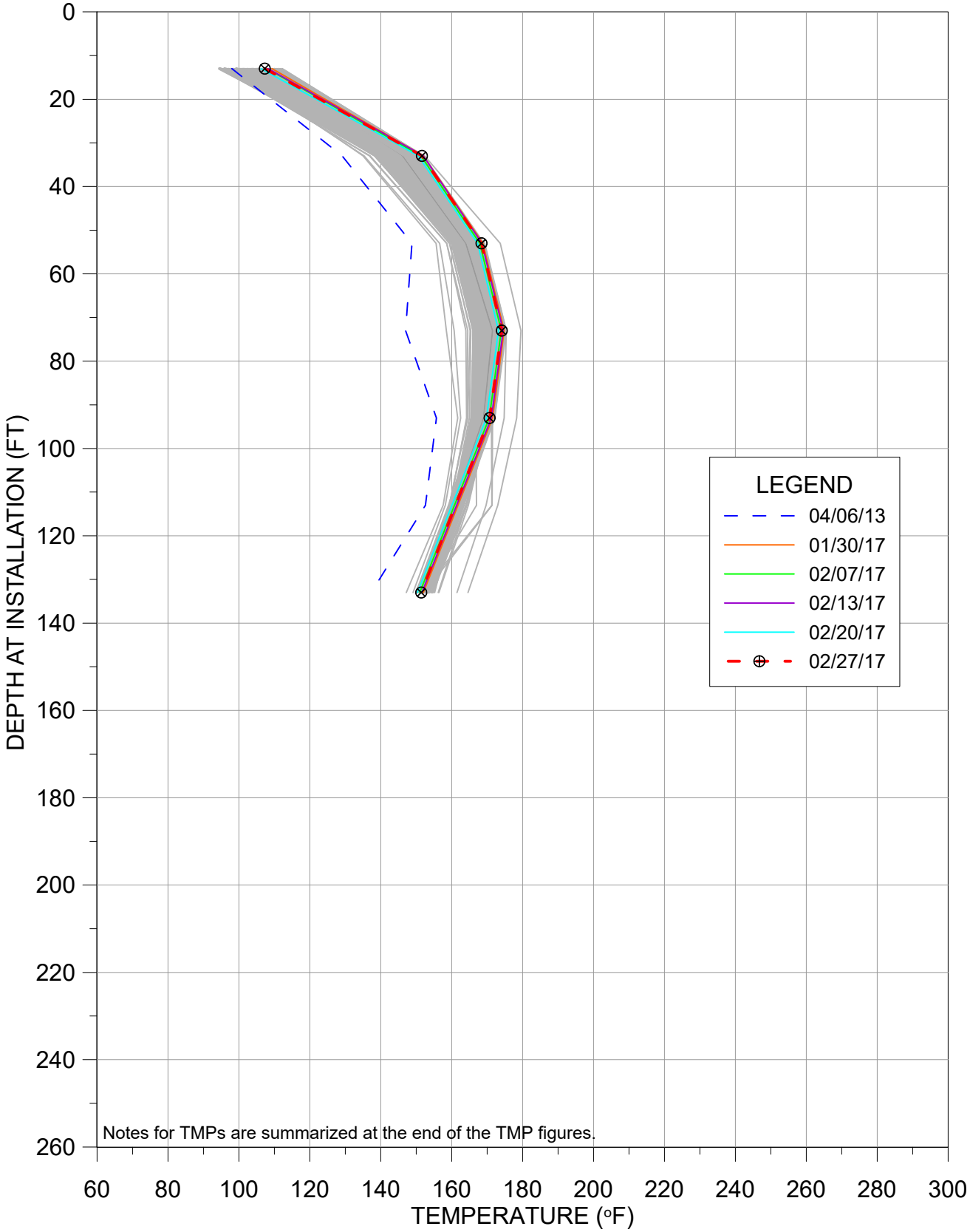

TEMPERATURE VS DEPTH
BRIDGETON LANDFILL

TMP-11R

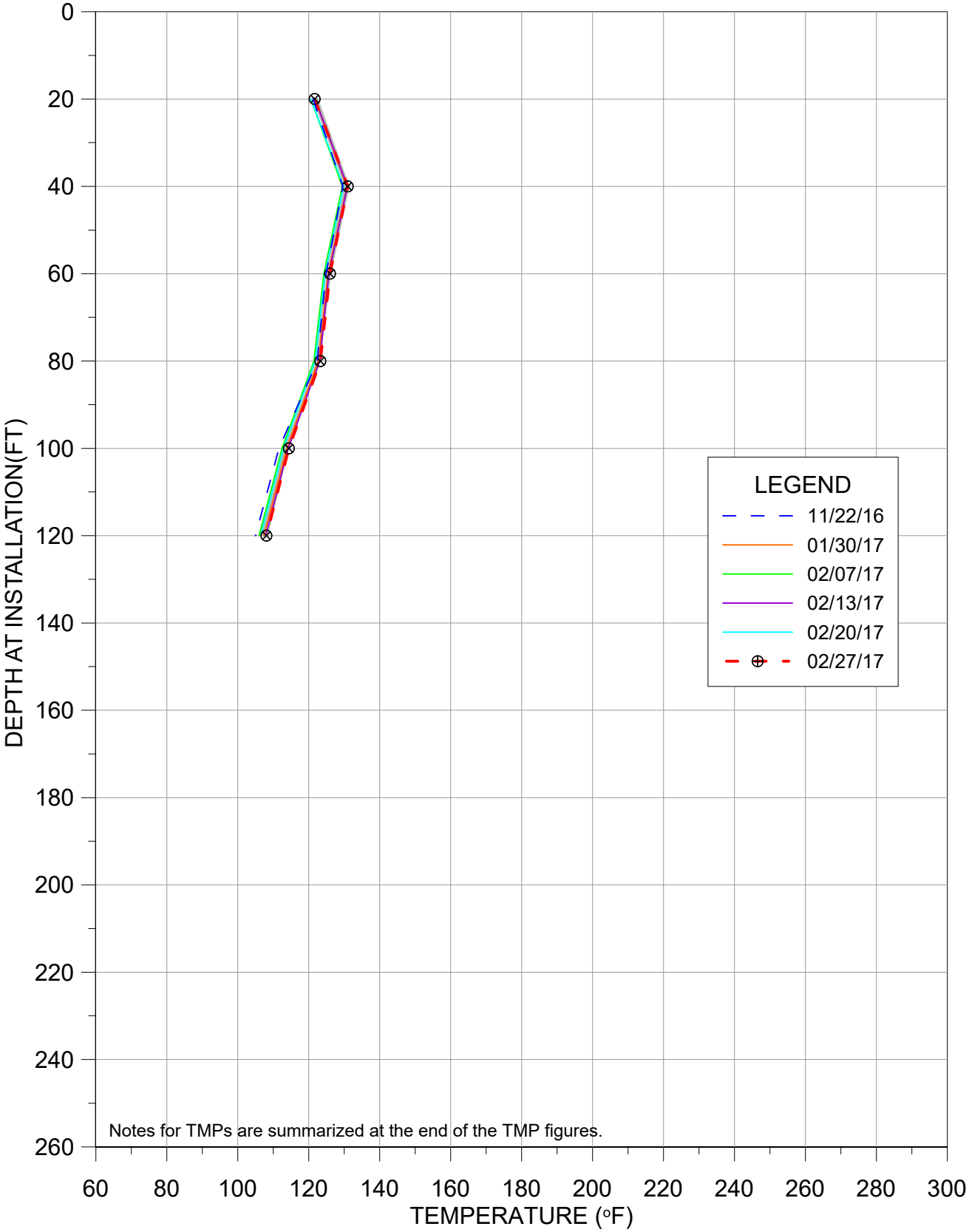

TEMPERATURE VS DEPTH
BRIDGETON LANDFILL

TMP-14R

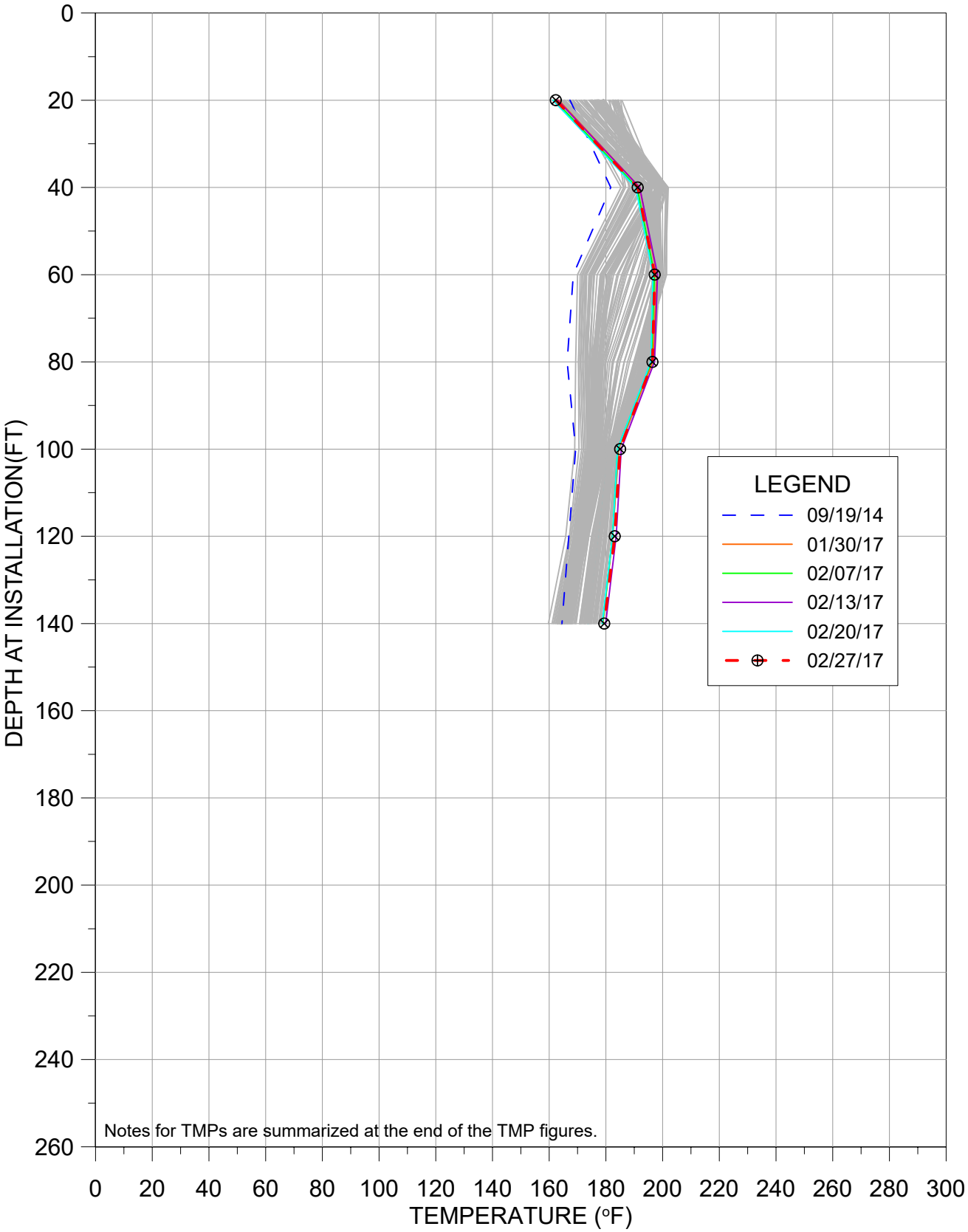

TEMPERATURE VS DEPTH
BRIDGETON LANDFILL

TMP-16

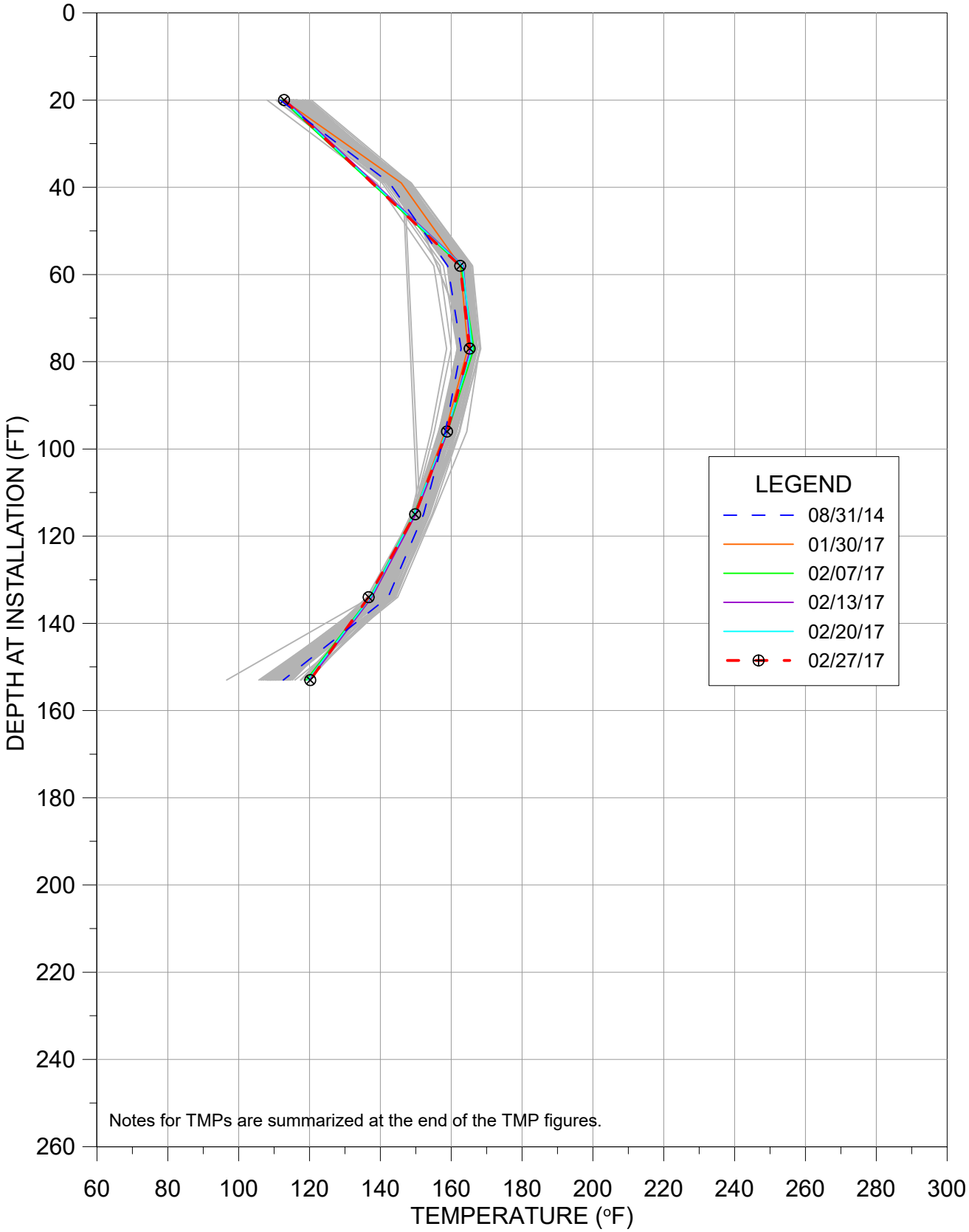

TEMPERATURE VS DEPTH
BRIDGETON LANDFILL

TMP-17

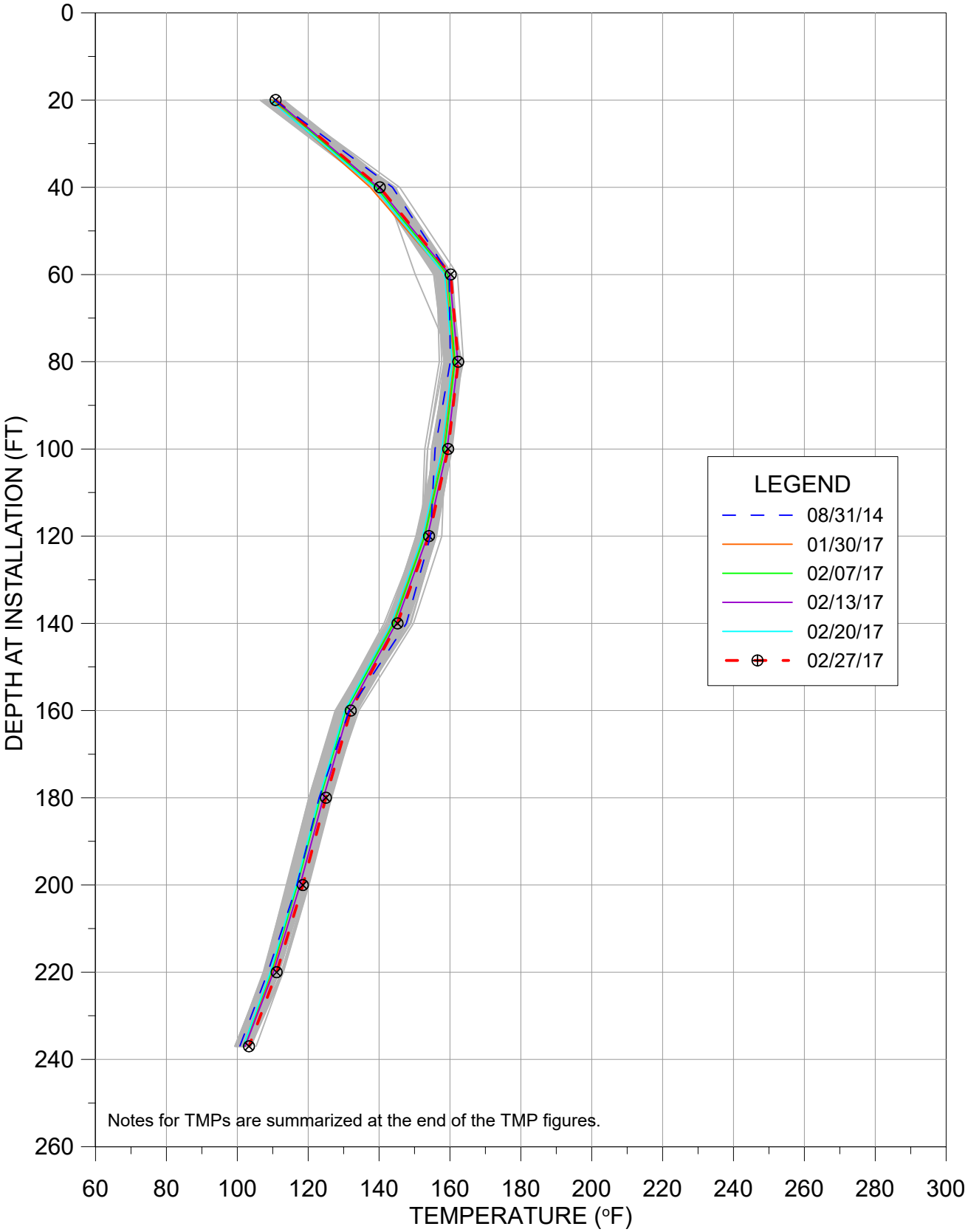

TEMPERATURE VS DEPTH
BRIDGETON LANDFILL

TMP-18

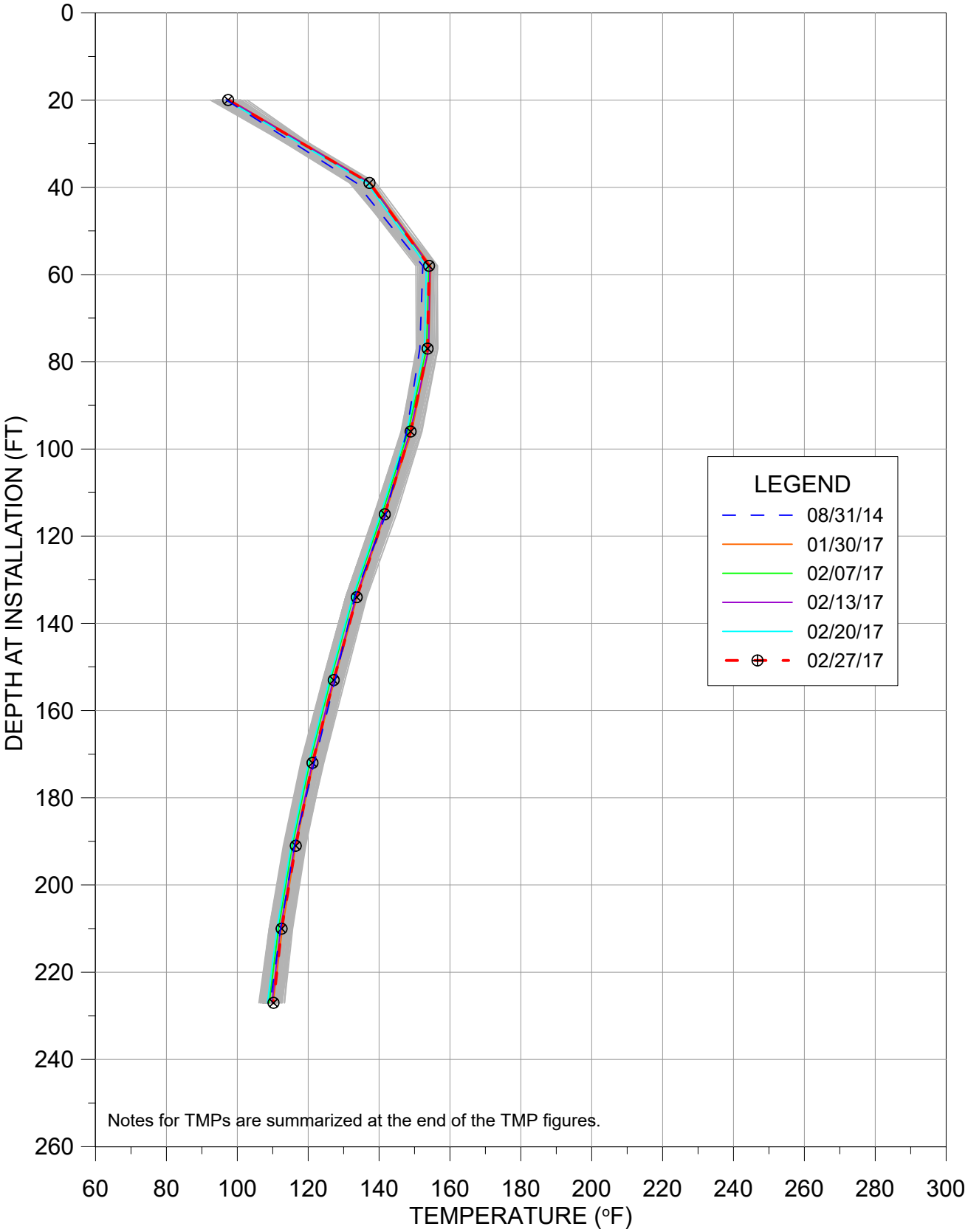

TEMPERATURE VS DEPTH
BRIDGETON LANDFILL

TMP-21

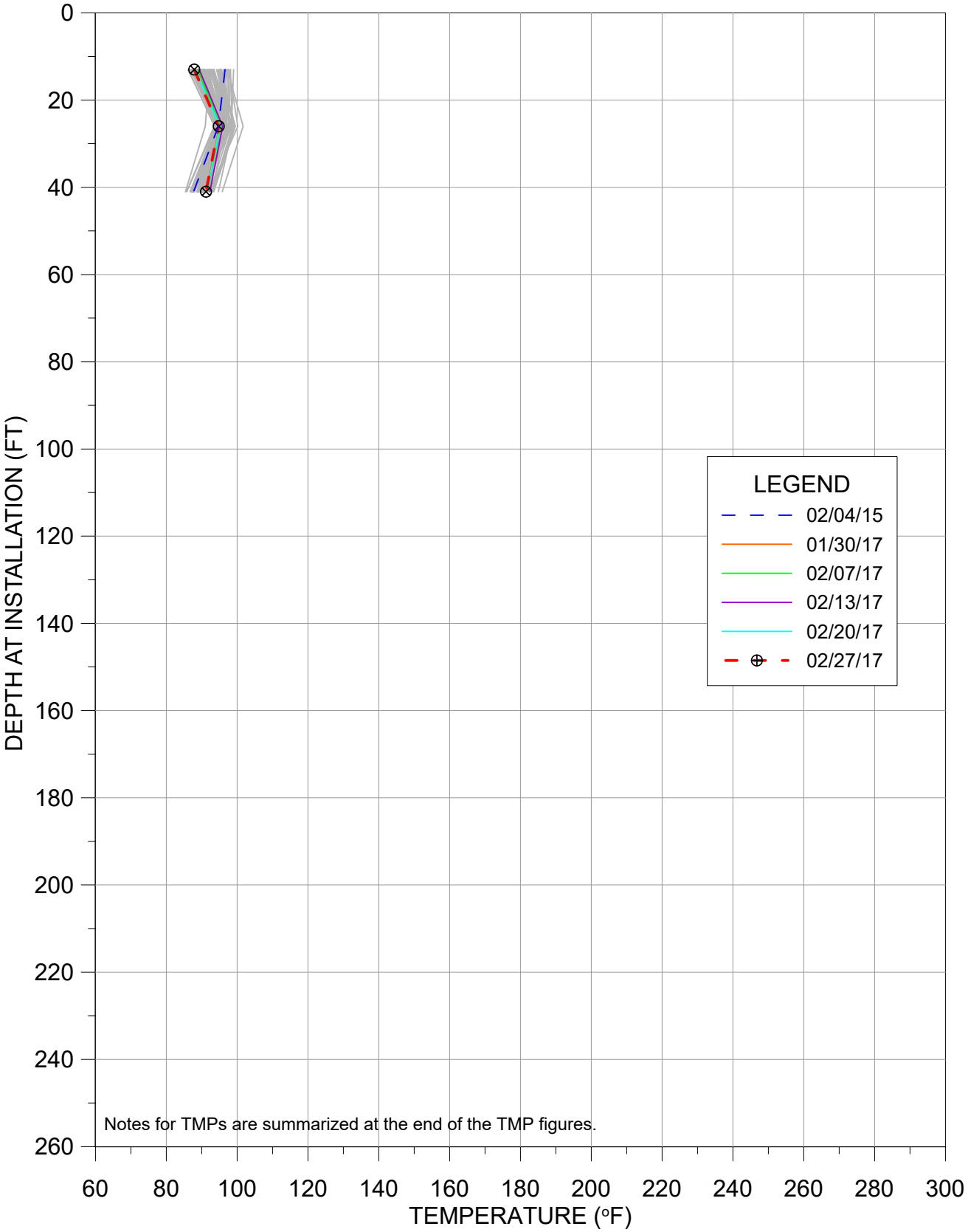

TEMPERATURE VS DEPTH
BRIDGETON LANDFILL

TMP-22

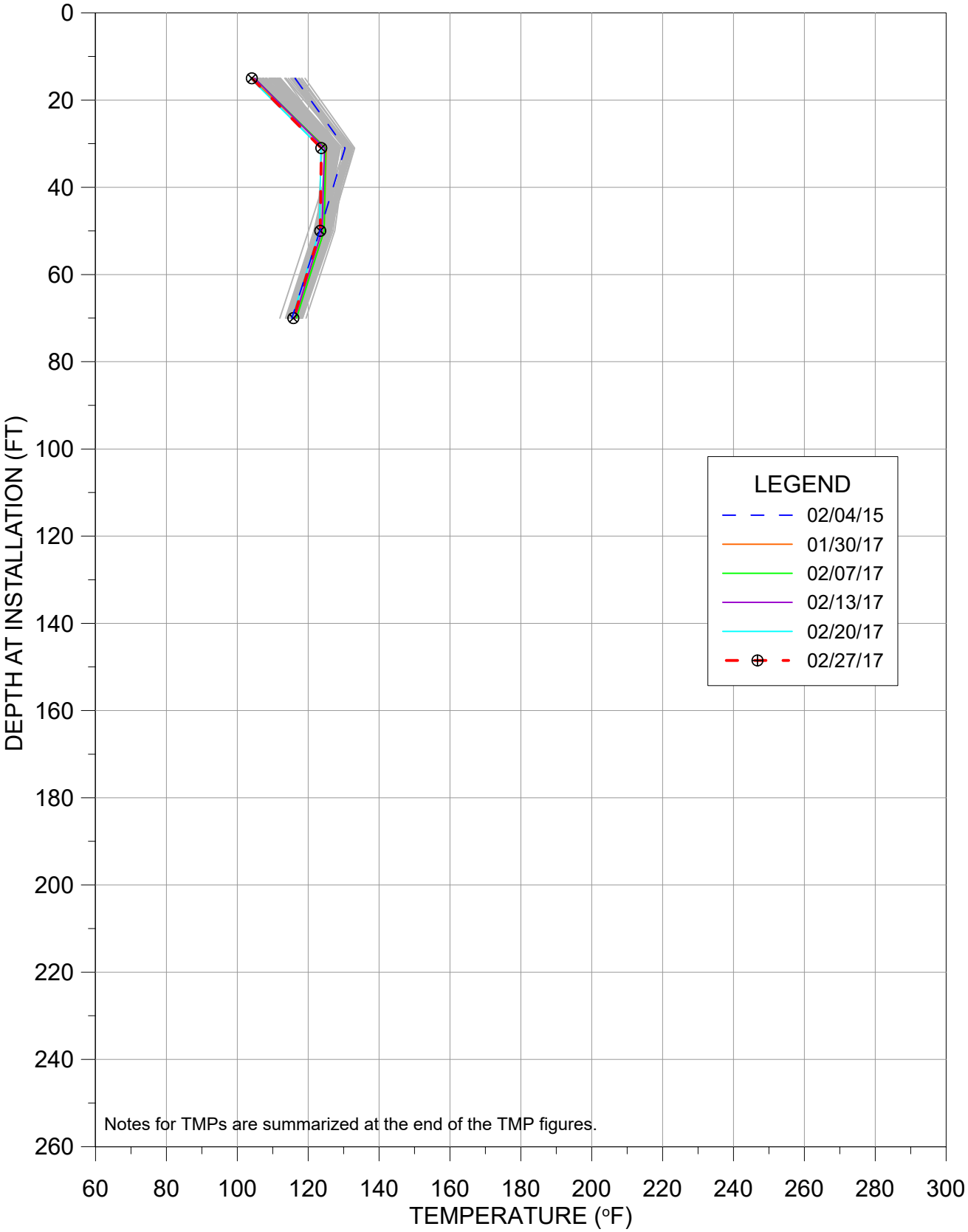

TEMPERATURE VS DEPTH
BRIDGETON LANDFILL

TMP-23

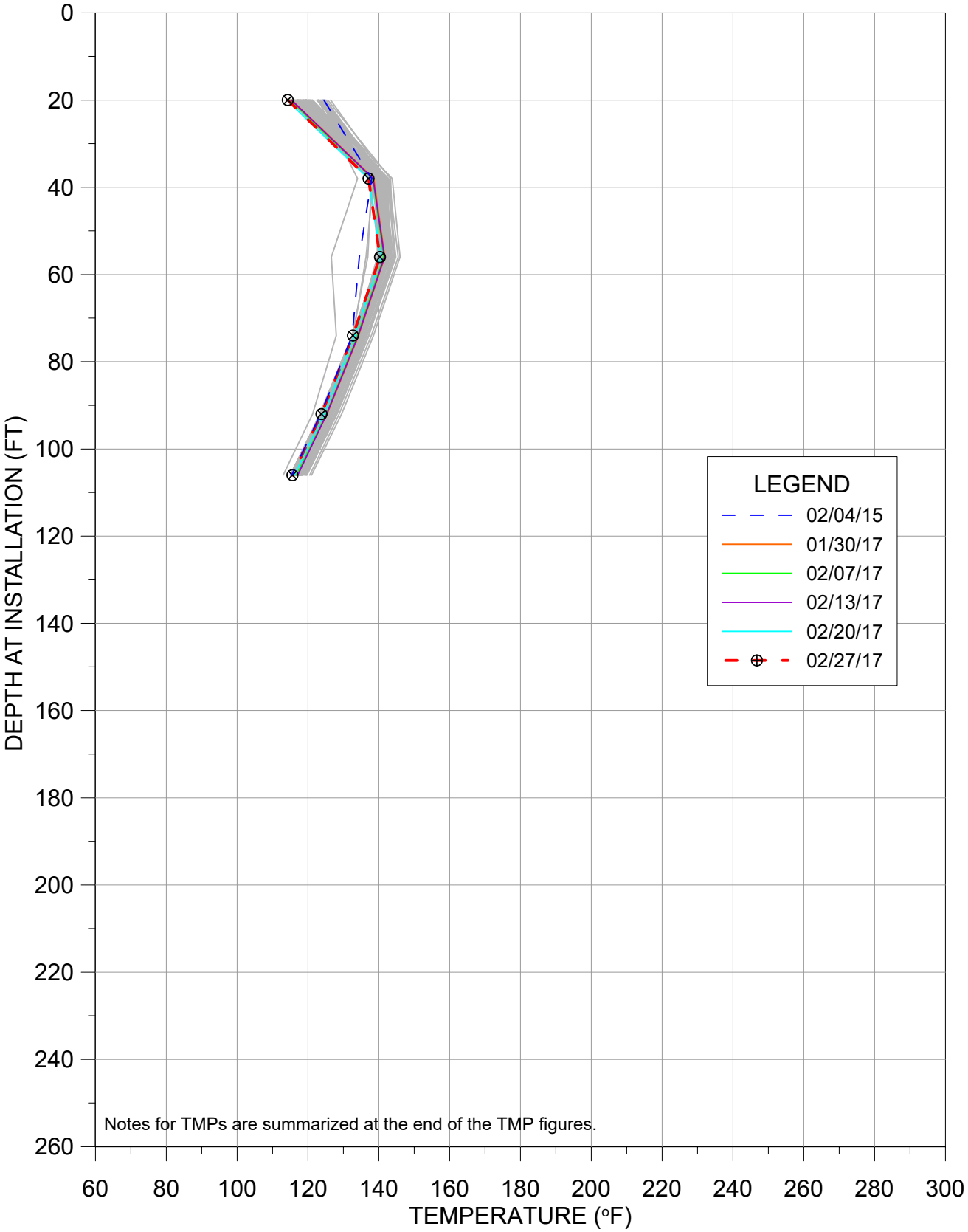

TEMPERATURE VS DEPTH
BRIDGETON LANDFILL

TMP-24

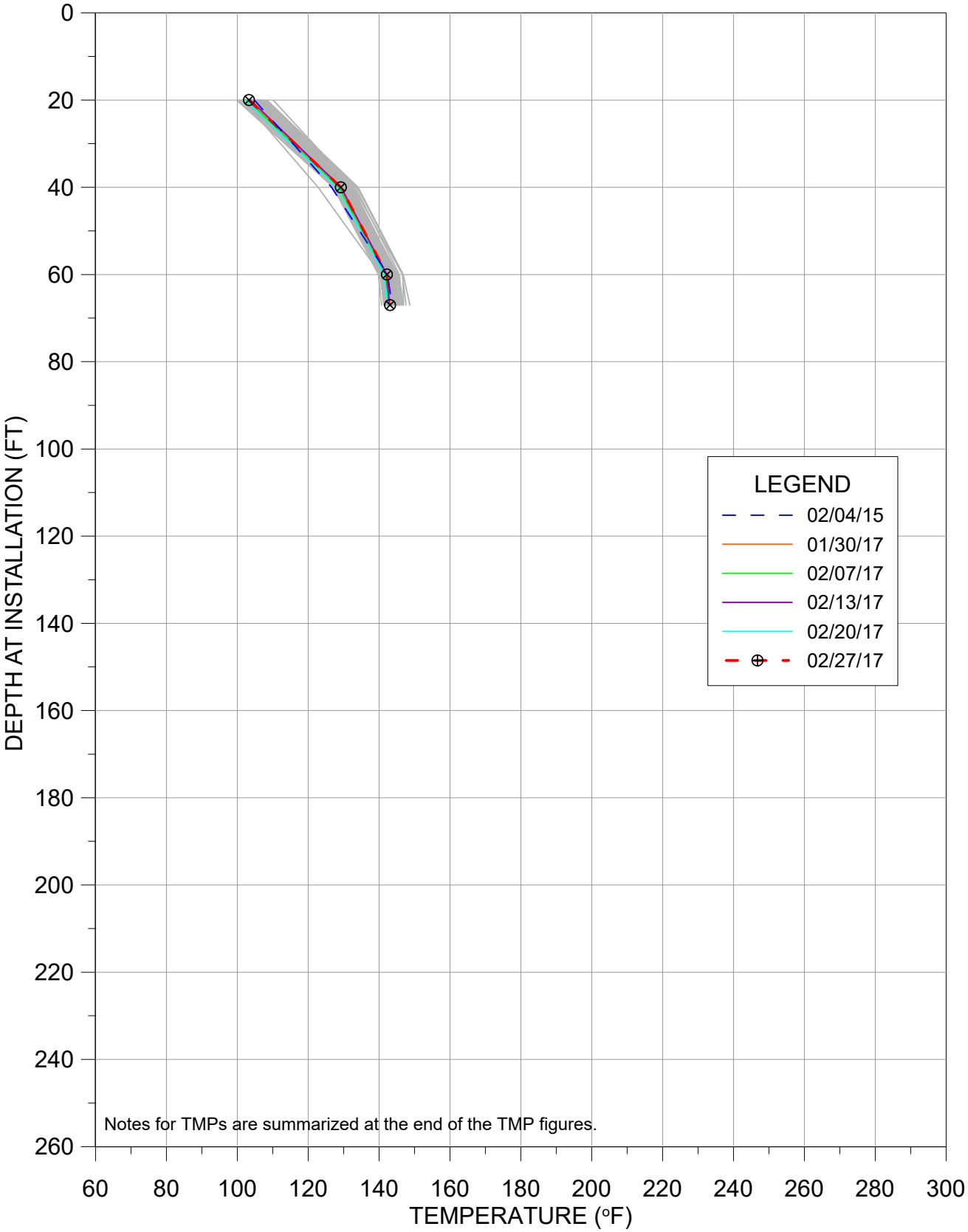

TEMPERATURE VS DEPTH
BRIDGETON LANDFILL

TMP-25

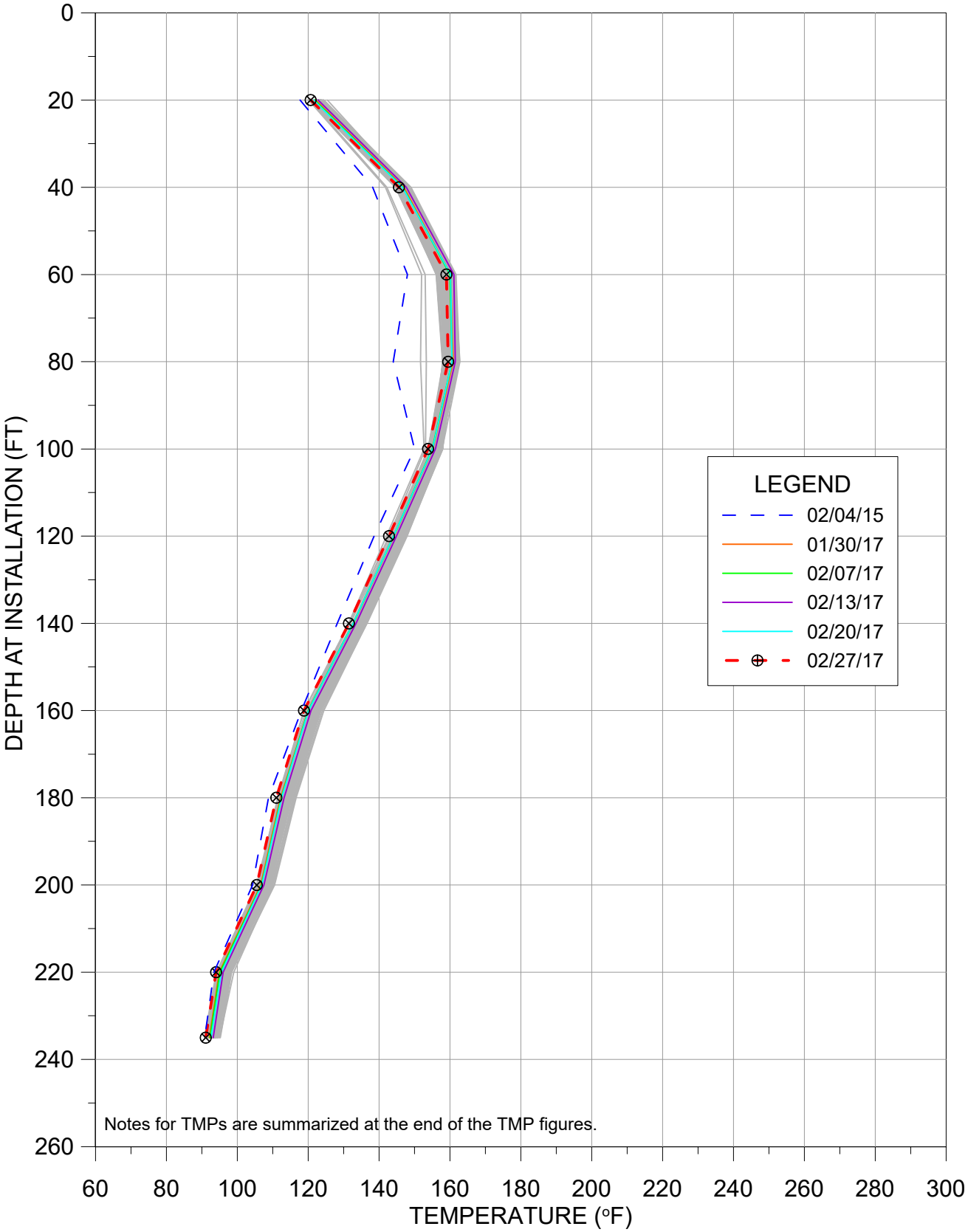

TEMPERATURE VS DEPTH
BRIDGETON LANDFILL

TMP-26

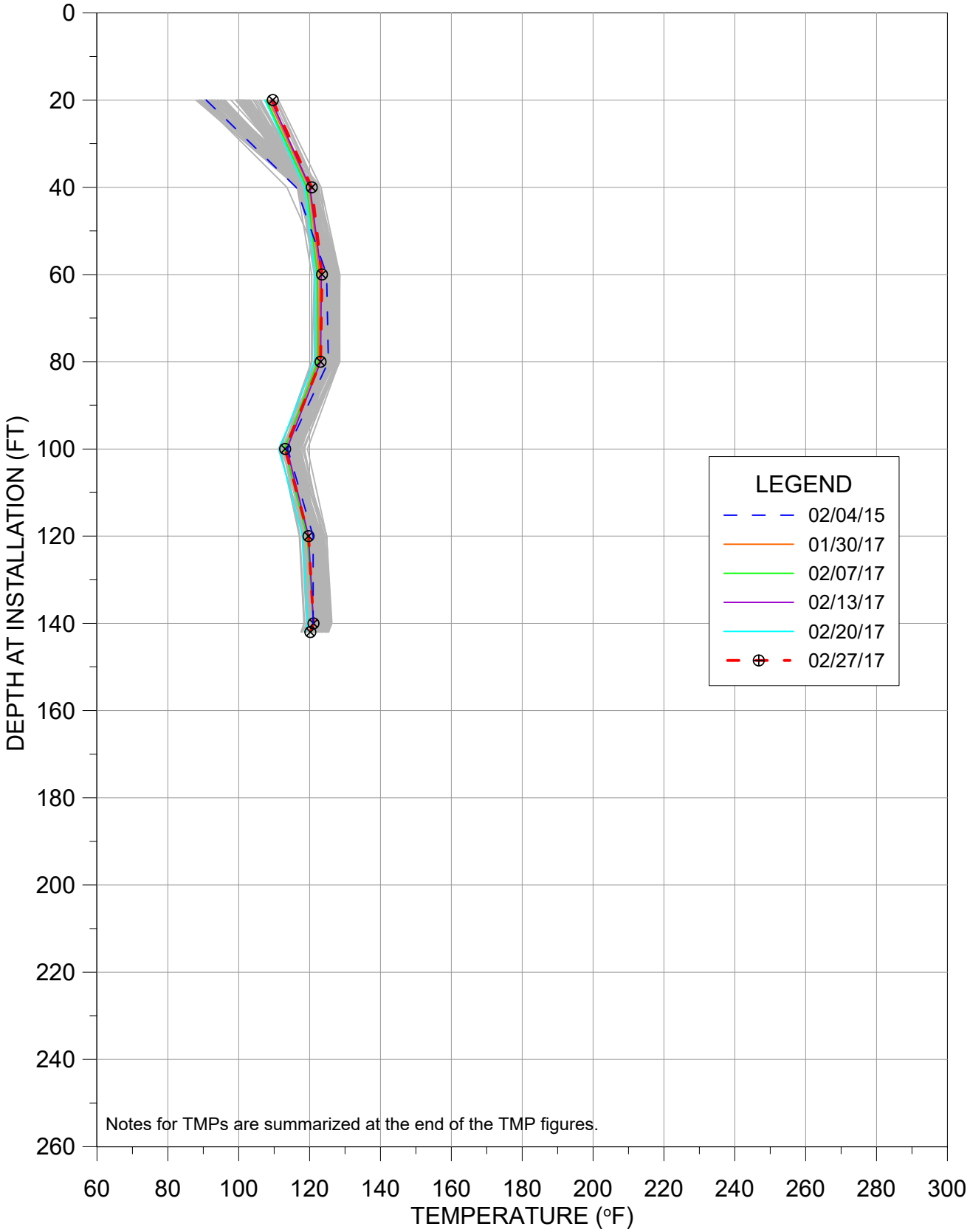

TEMPERATURE VS DEPTH
BRIDGETON LANDFILL

TMP-27

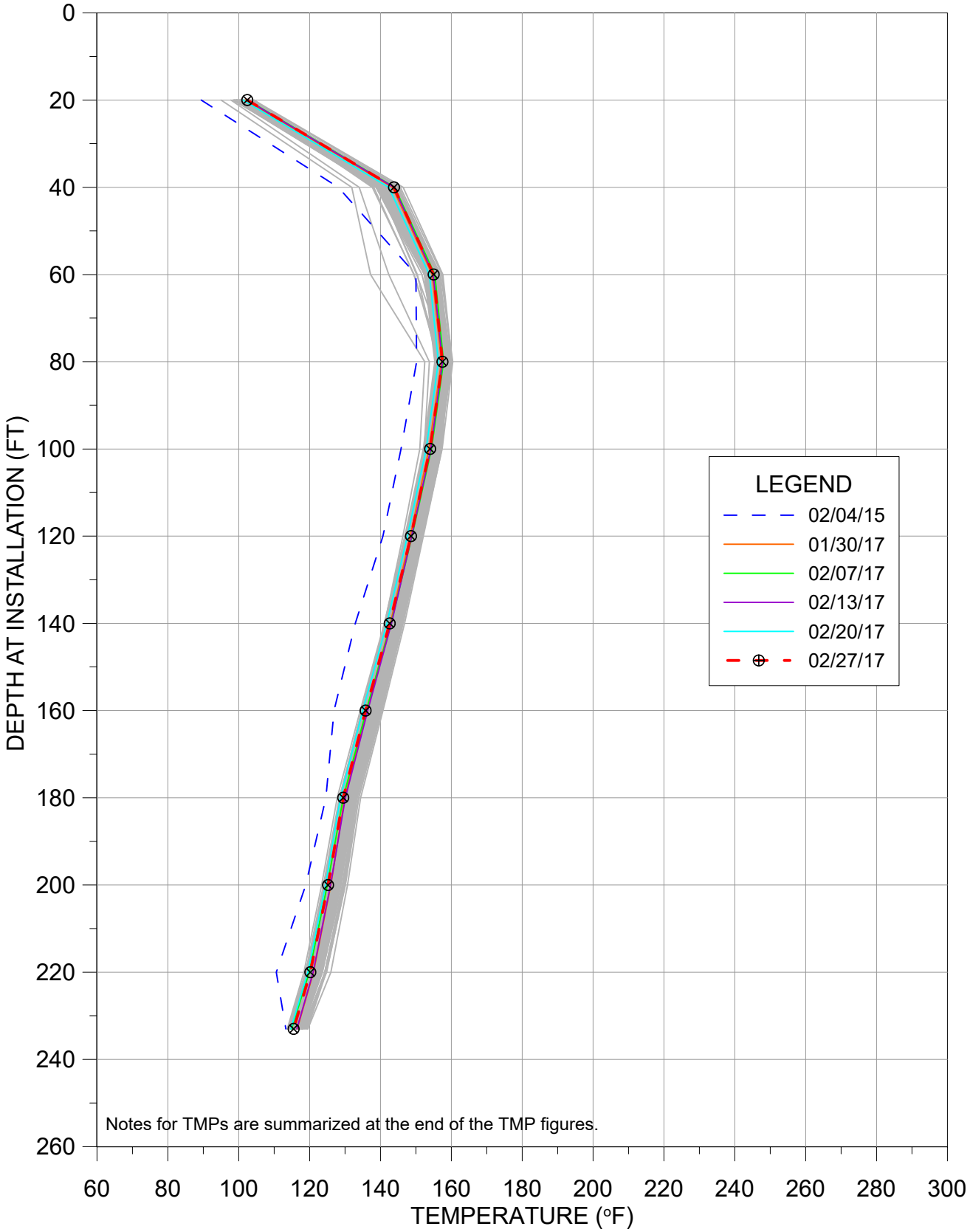

TEMPERATURE VS DEPTH
BRIDGETON LANDFILL

TMP-28

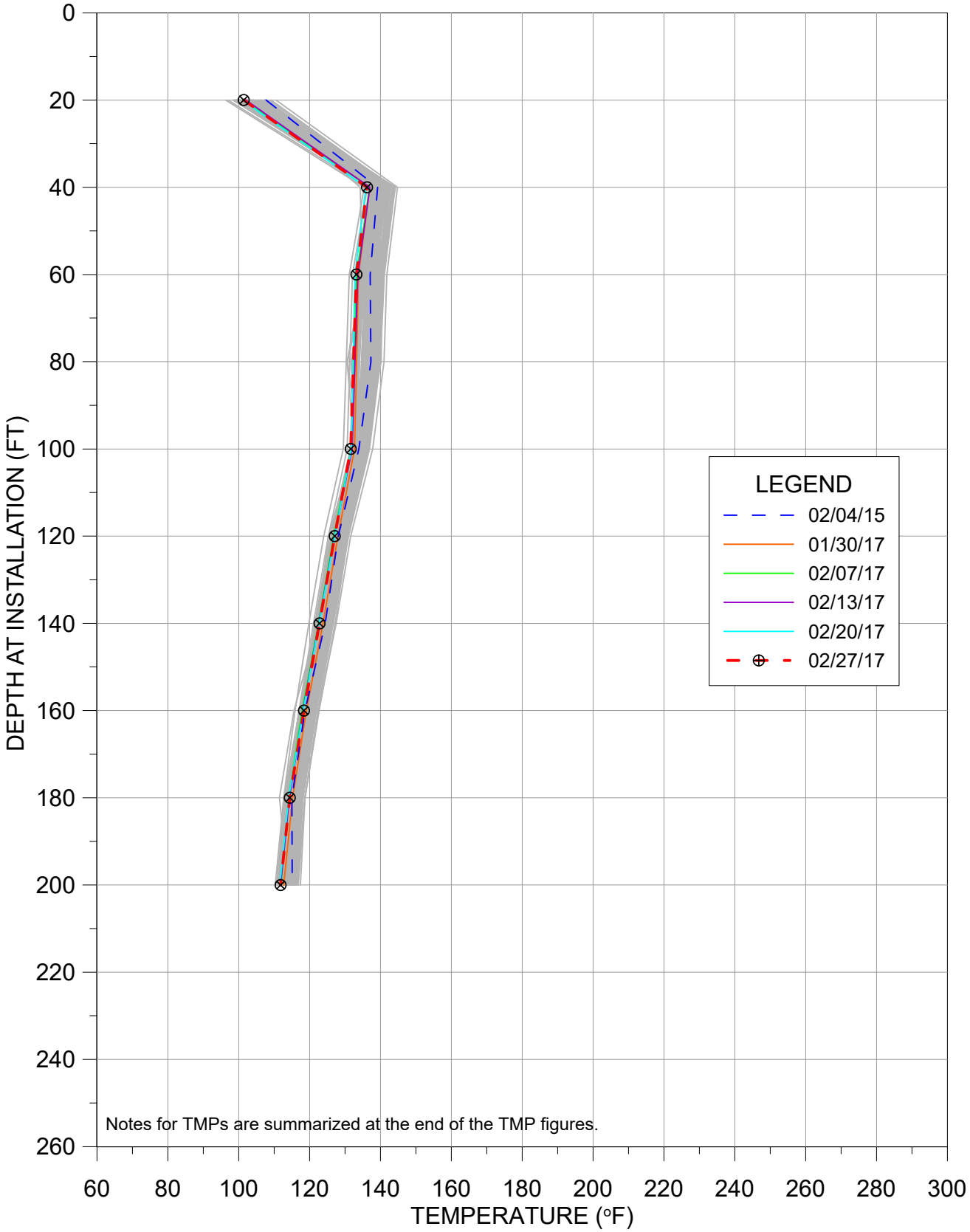

TEMPERATURE VS DEPTH
BRIDGETON LANDFILL

TMP-29

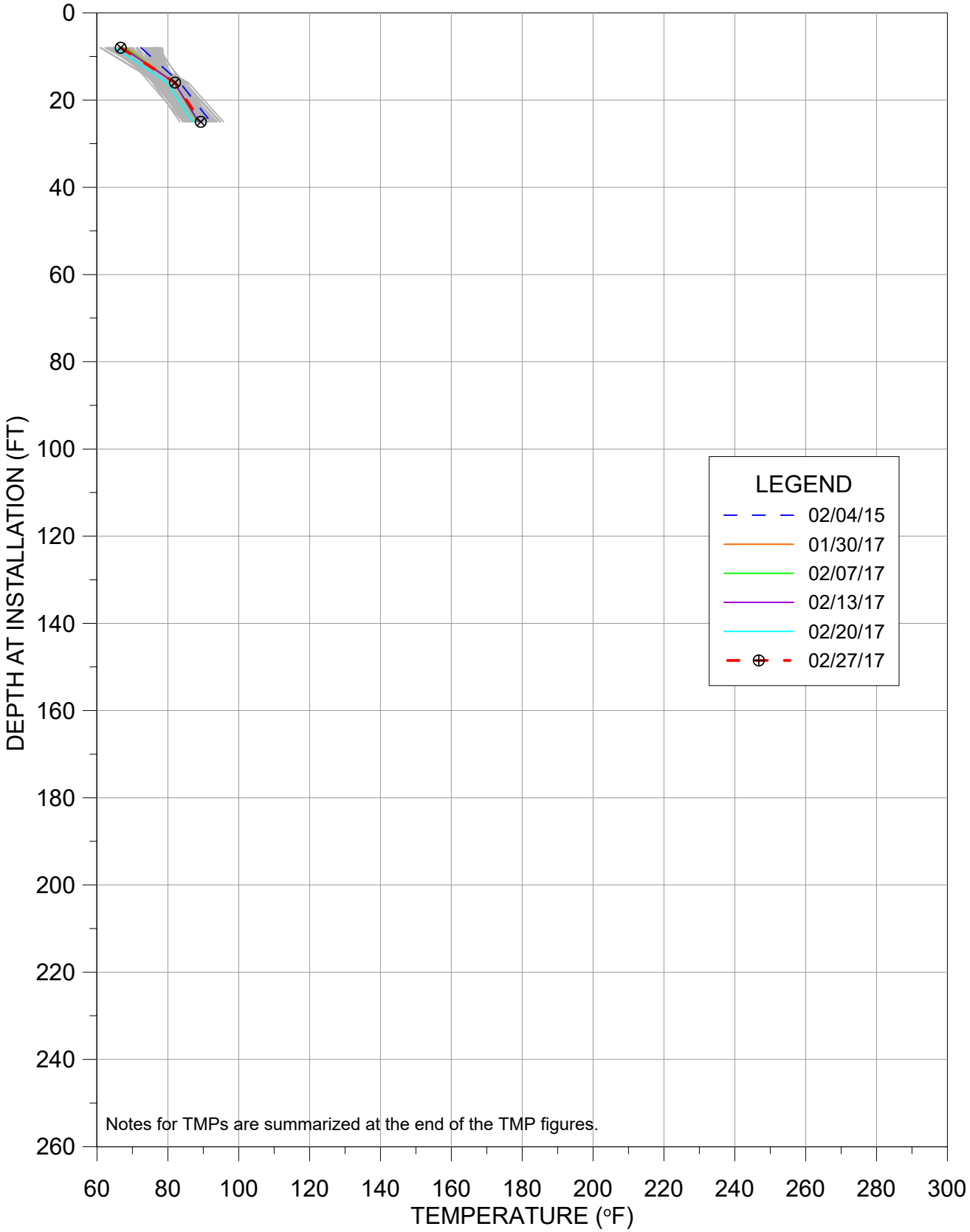

TEMPERATURE VS DEPTH
BRIDGETON LANDFILL

TMP-33

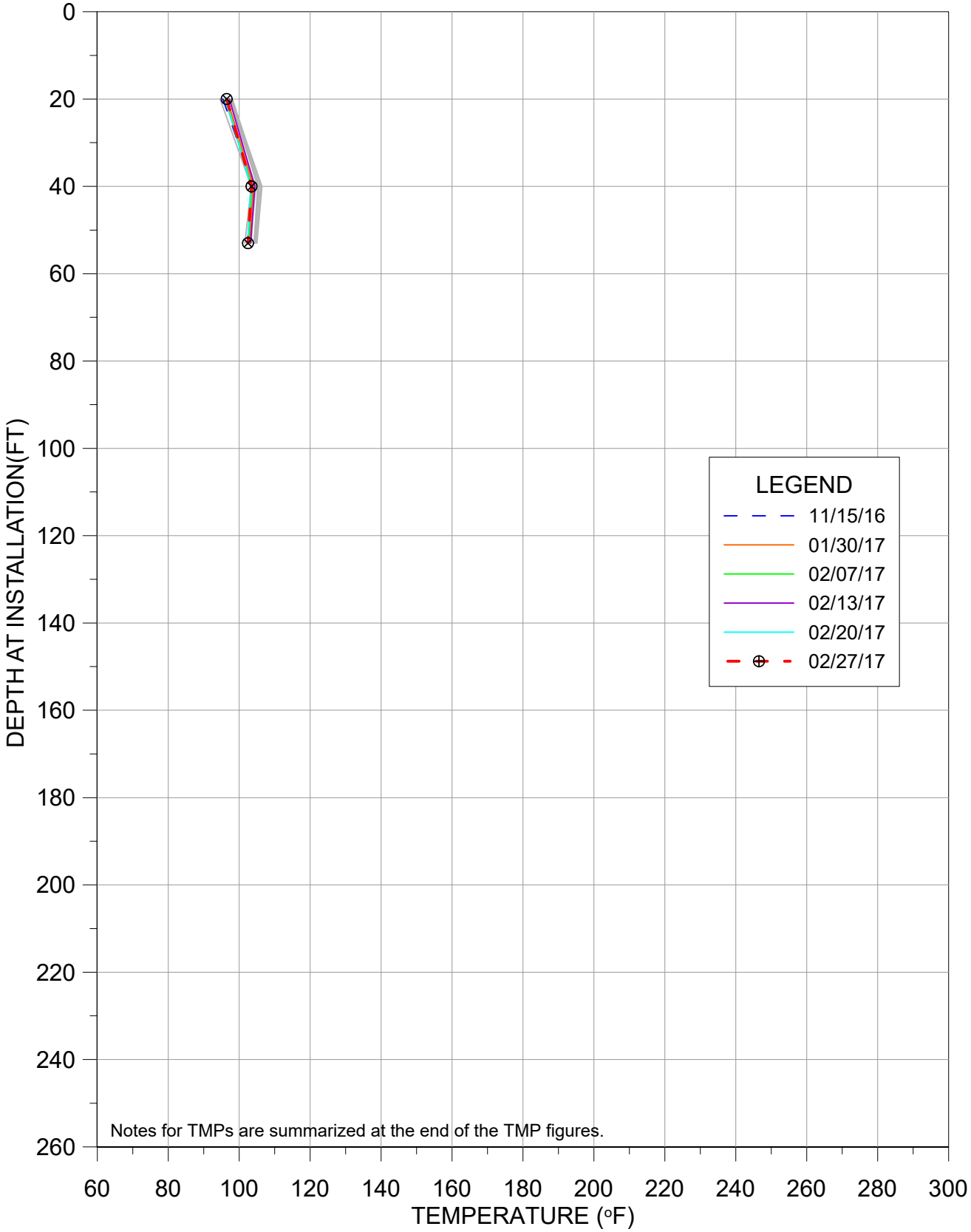

TEMPERATURE VS DEPTH
BRIDGETON LANDFILL

TMP-34

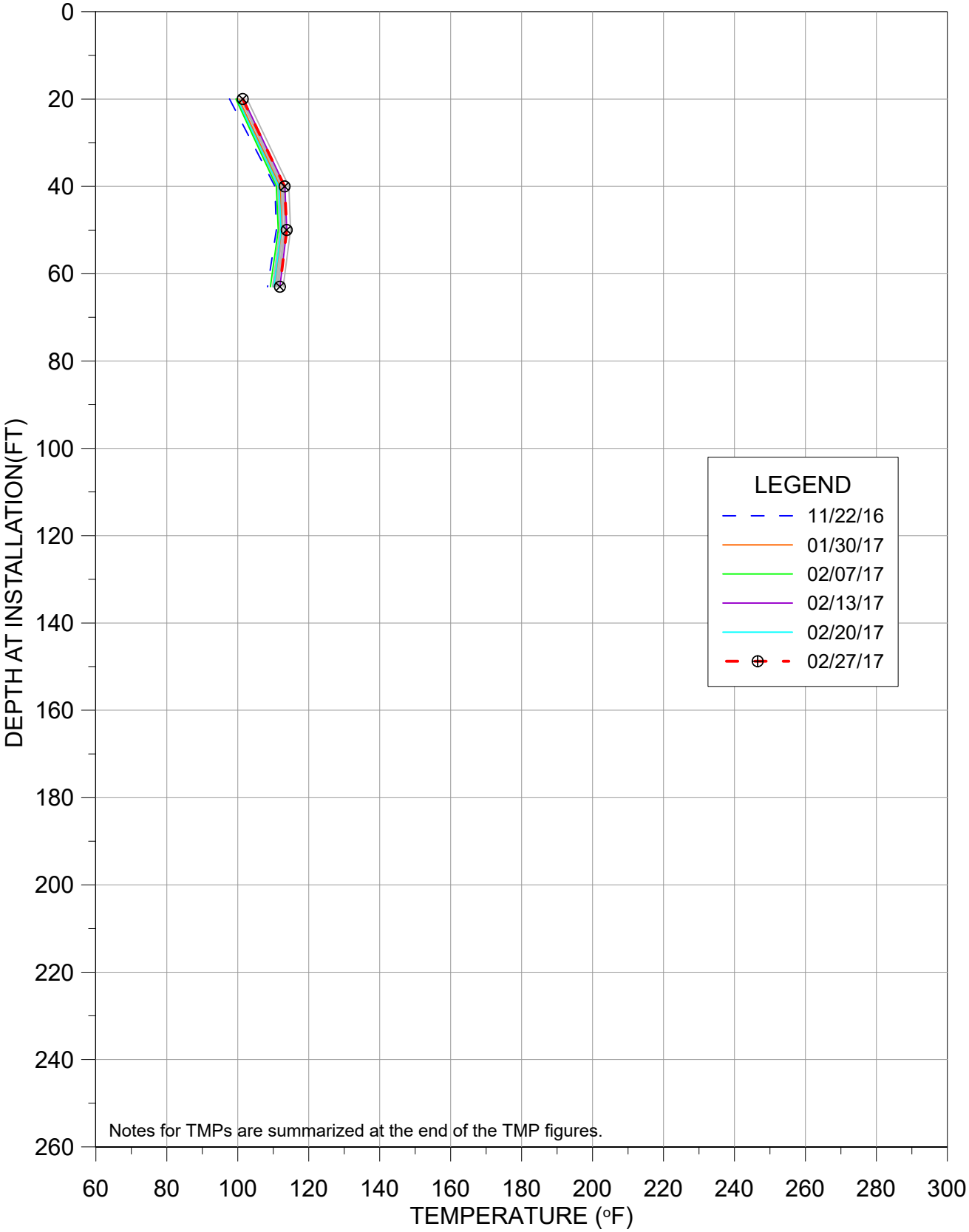

TEMPERATURE VS DEPTH
BRIDGETON LANDFILL

TMP-35

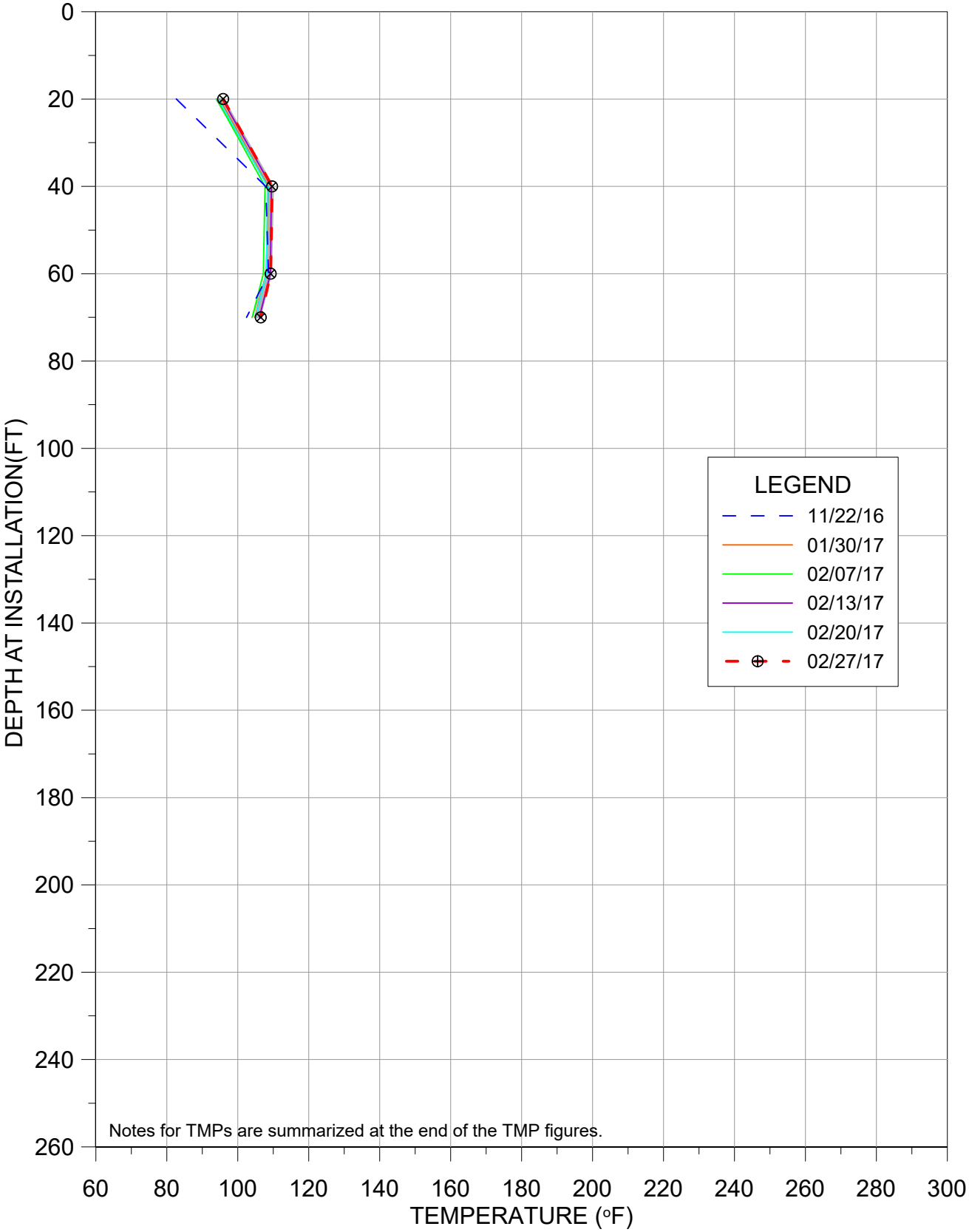

TEMPERATURE VS DEPTH
BRIDGETON LANDFILL

TMP-36

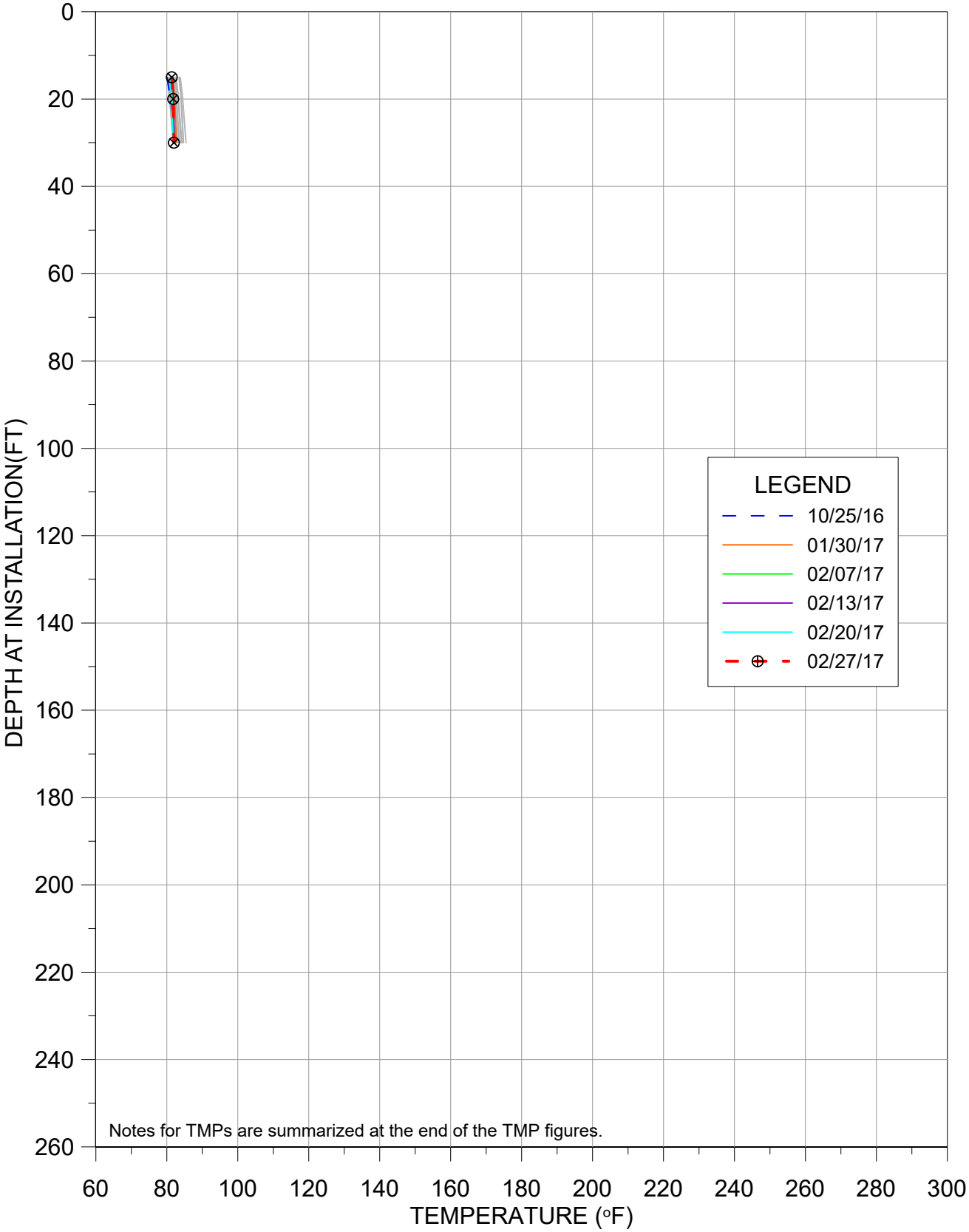

TEMPERATURE VS DEPTH
BRIDGETON LANDFILL

TMP-37

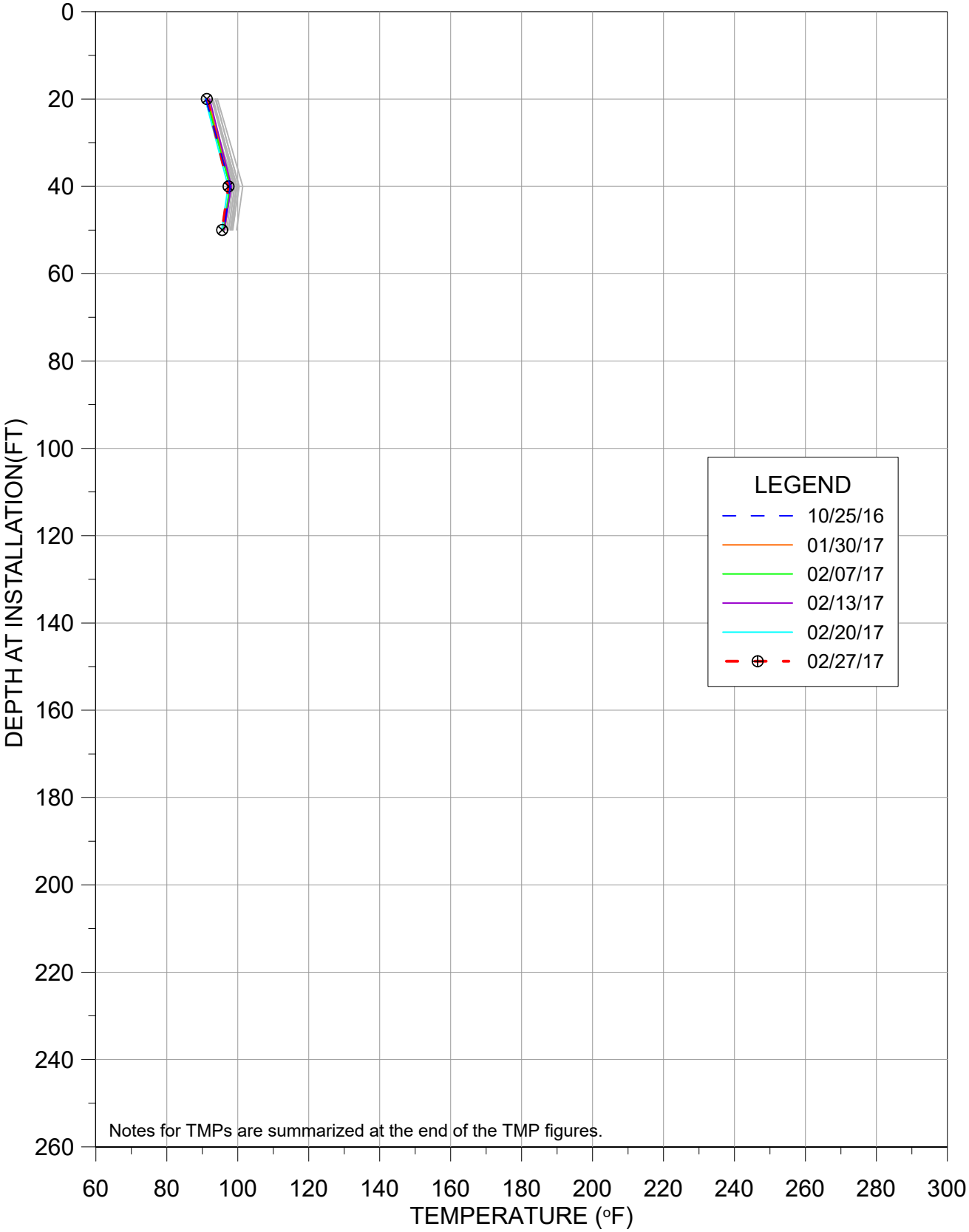

TEMPERATURE VS DEPTH
BRIDGETON LANDFILL

TMP-38

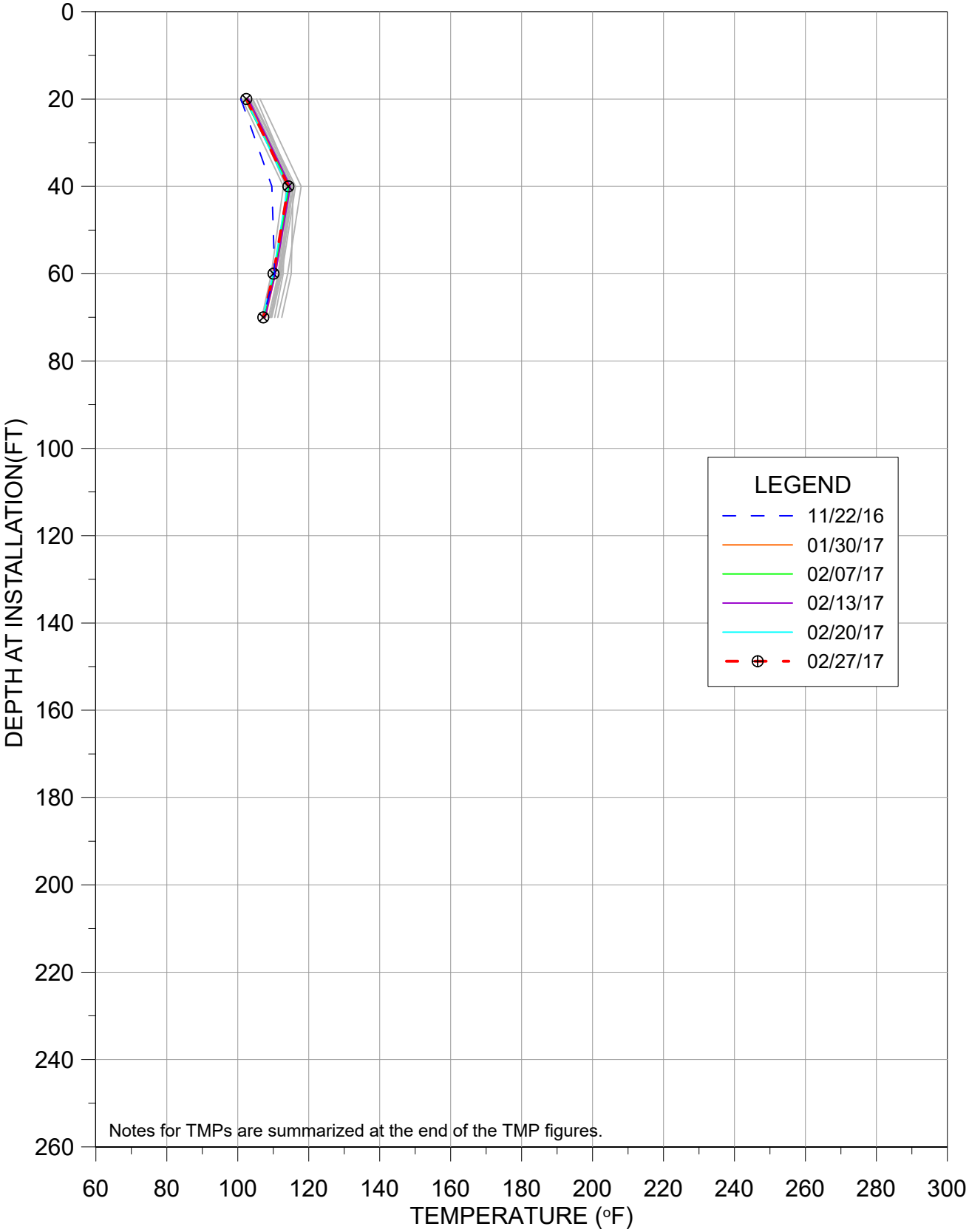

TEMPERATURE VS DEPTH
BRIDGETON LANDFILL

TMP-39

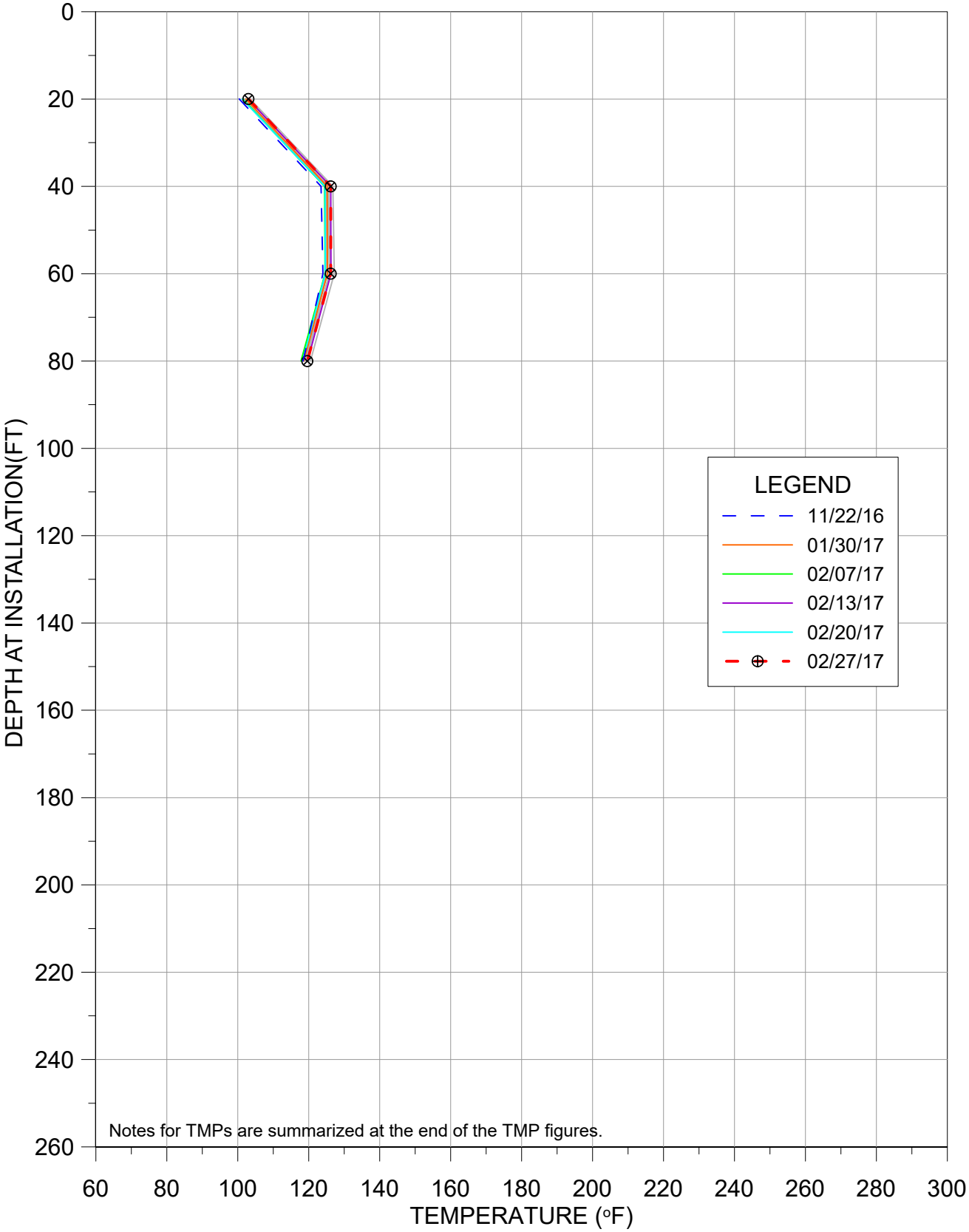

TEMPERATURE VS DEPTH
BRIDGETON LANDFILL

TMP-40

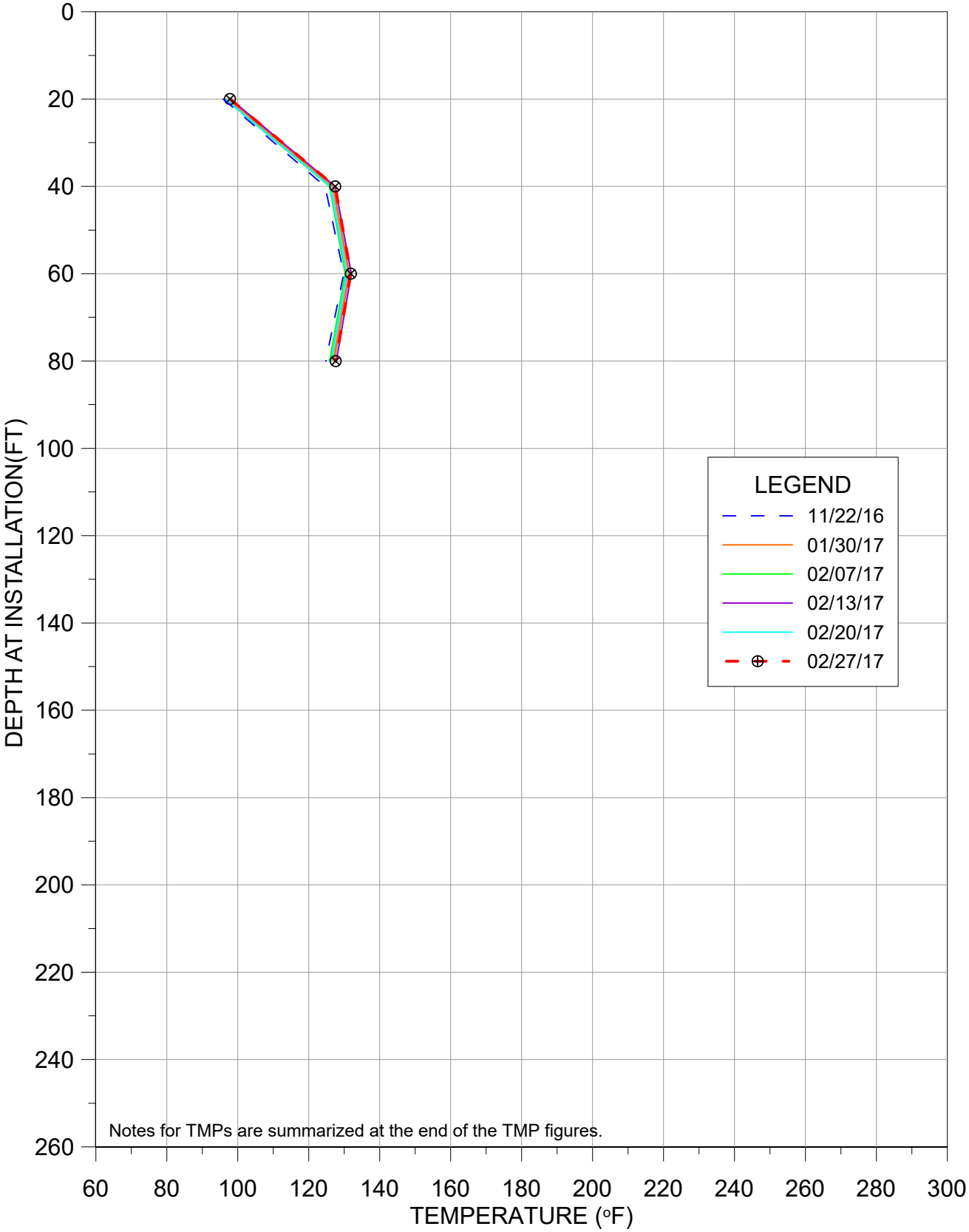

TEMPERATURE VS DEPTH
BRIDGETON LANDFILL

TMP-41

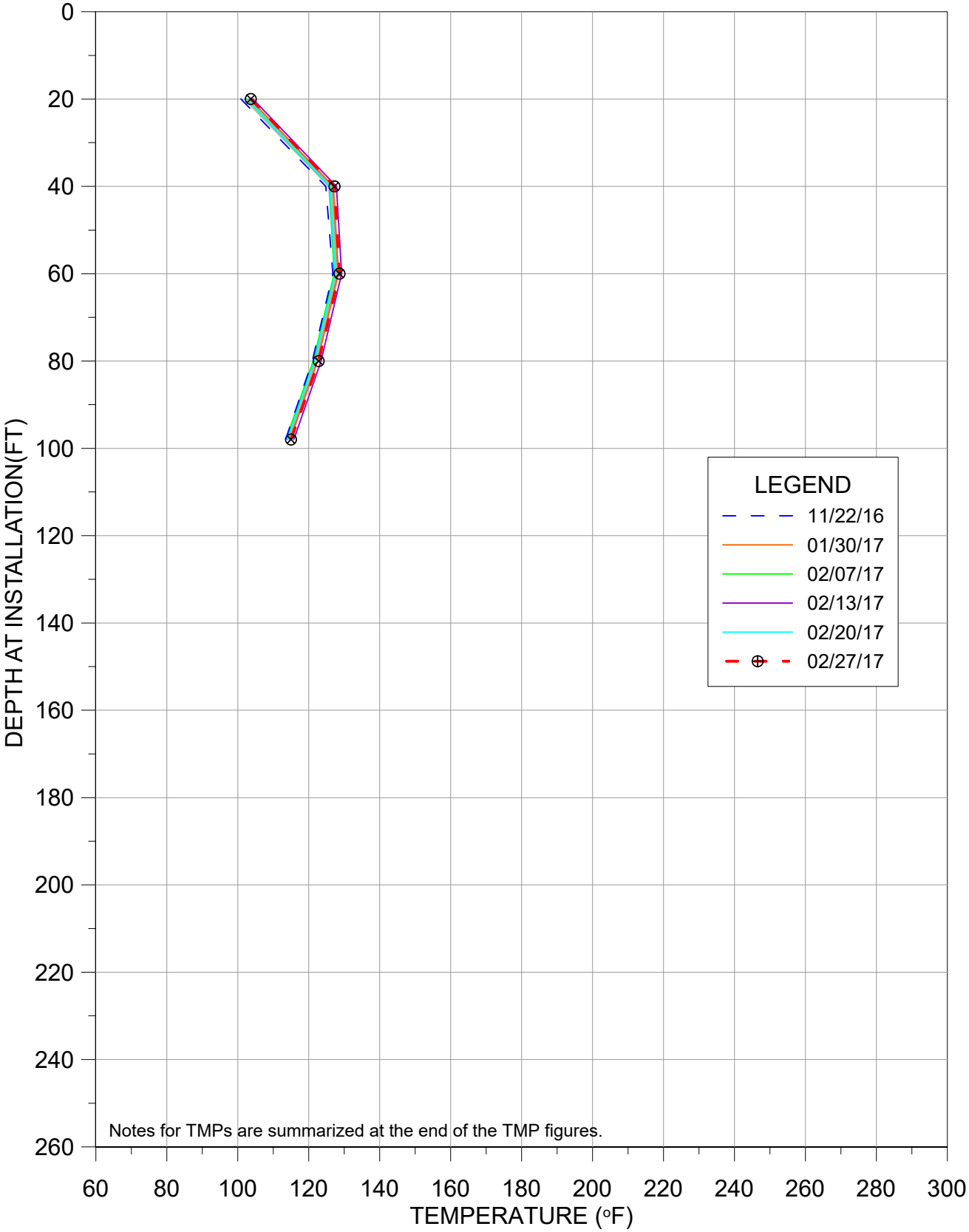

TEMPERATURE VS DEPTH
BRIDGETON LANDFILL

TMP-42

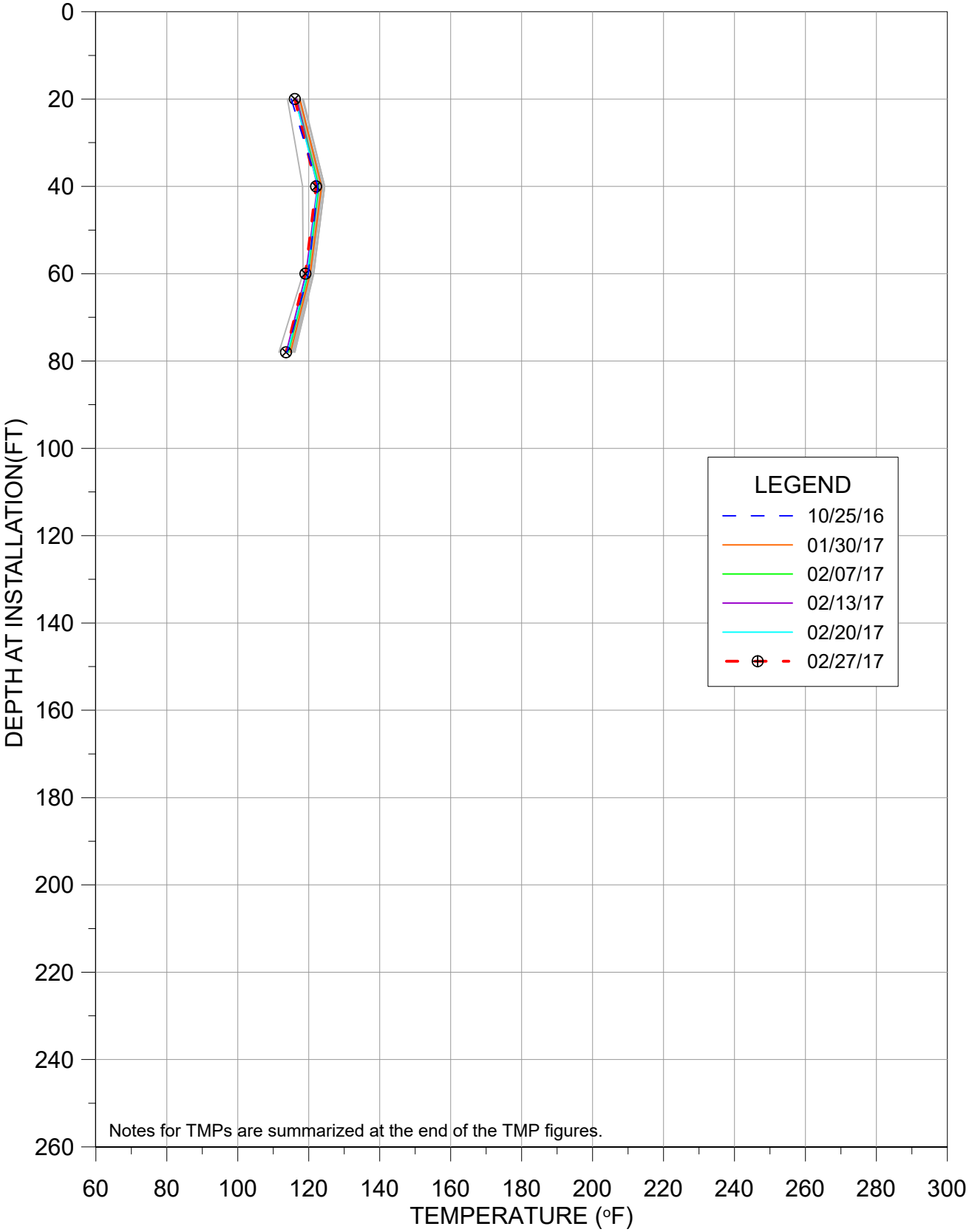

TEMPERATURE VS DEPTH
BRIDGETON LANDFILL

TMP-43

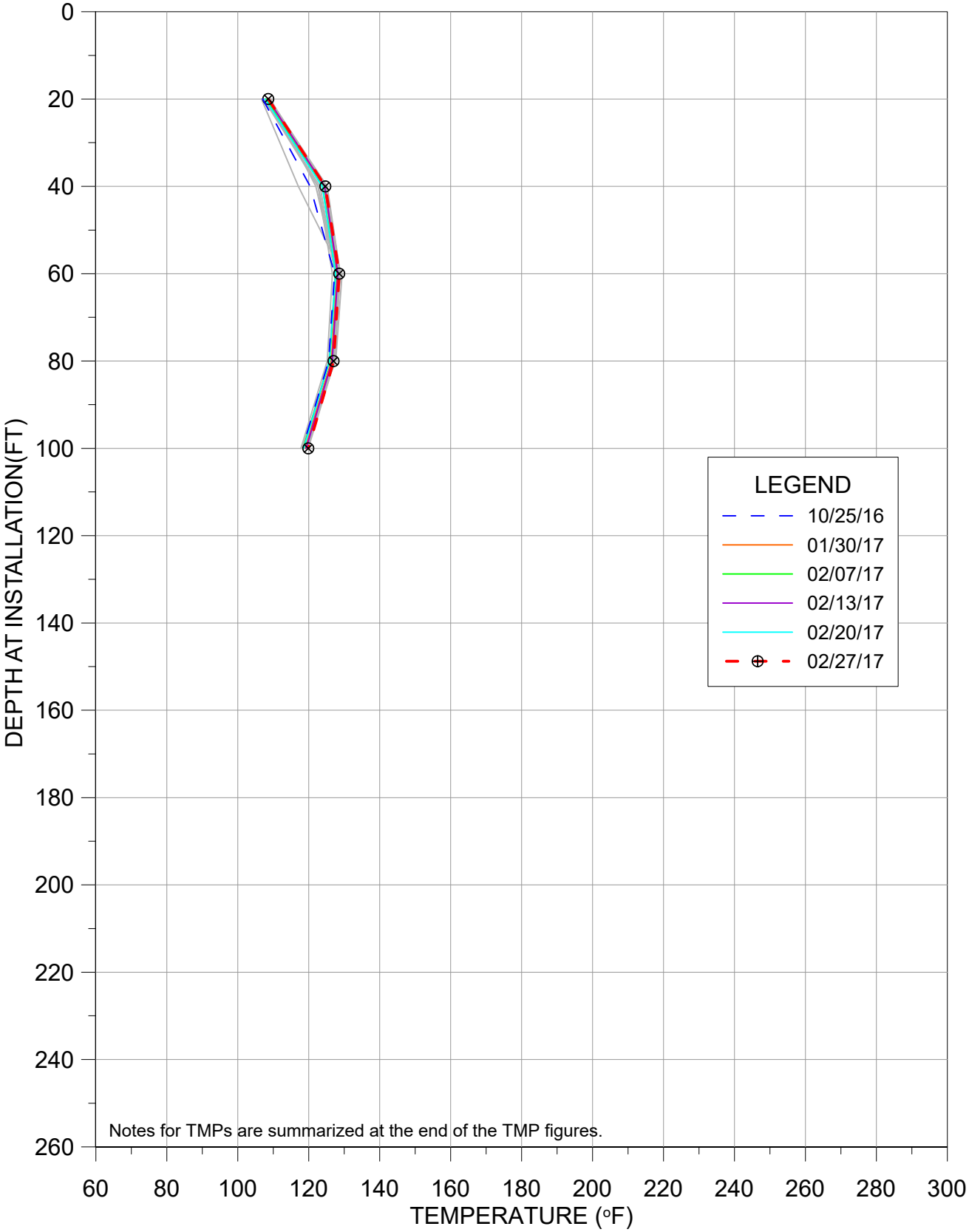

TEMPERATURE VS DEPTH
BRIDGETON LANDFILL

TMP-44

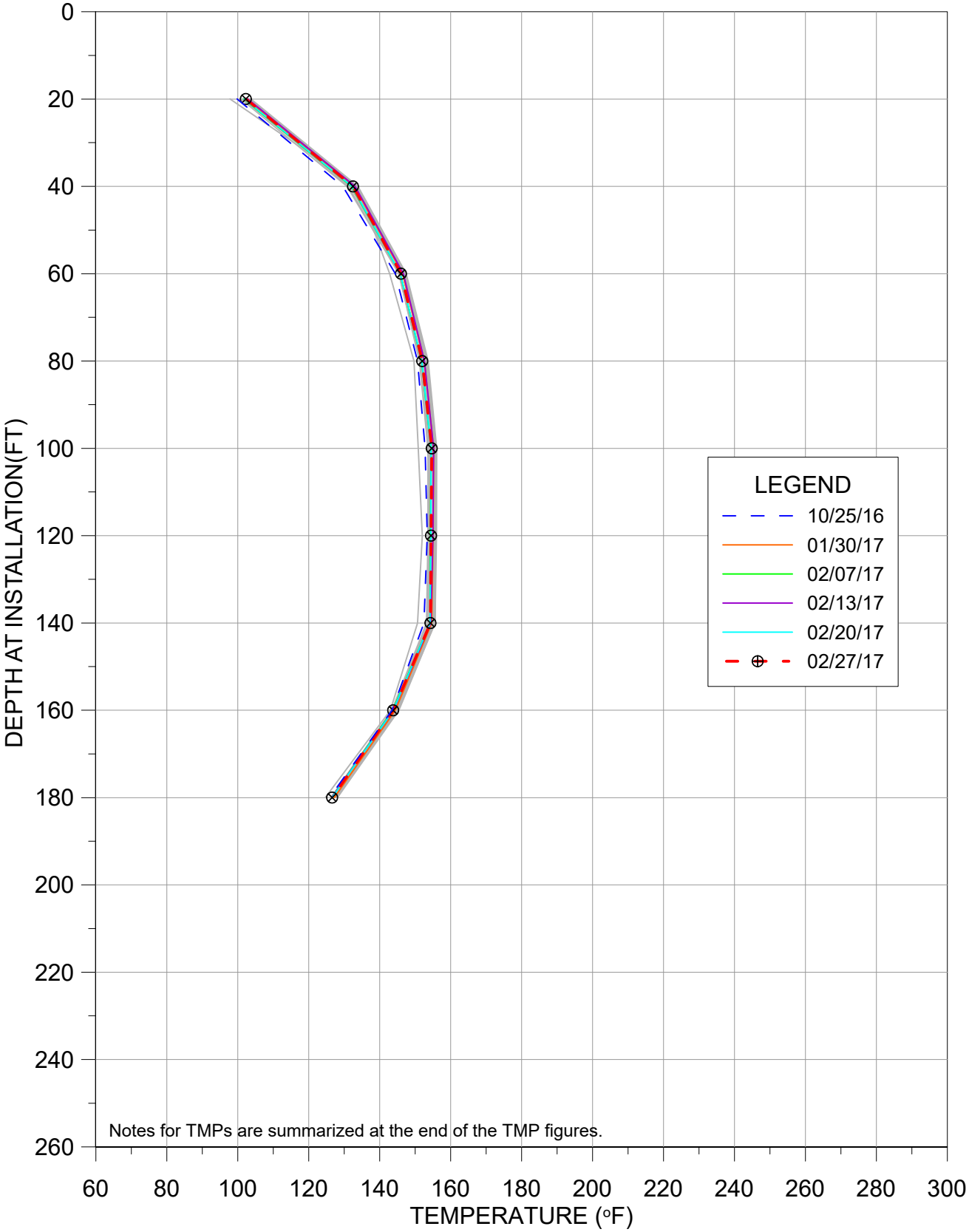

TEMPERATURE VS DEPTH
BRIDGETON LANDFILL

TMP-45

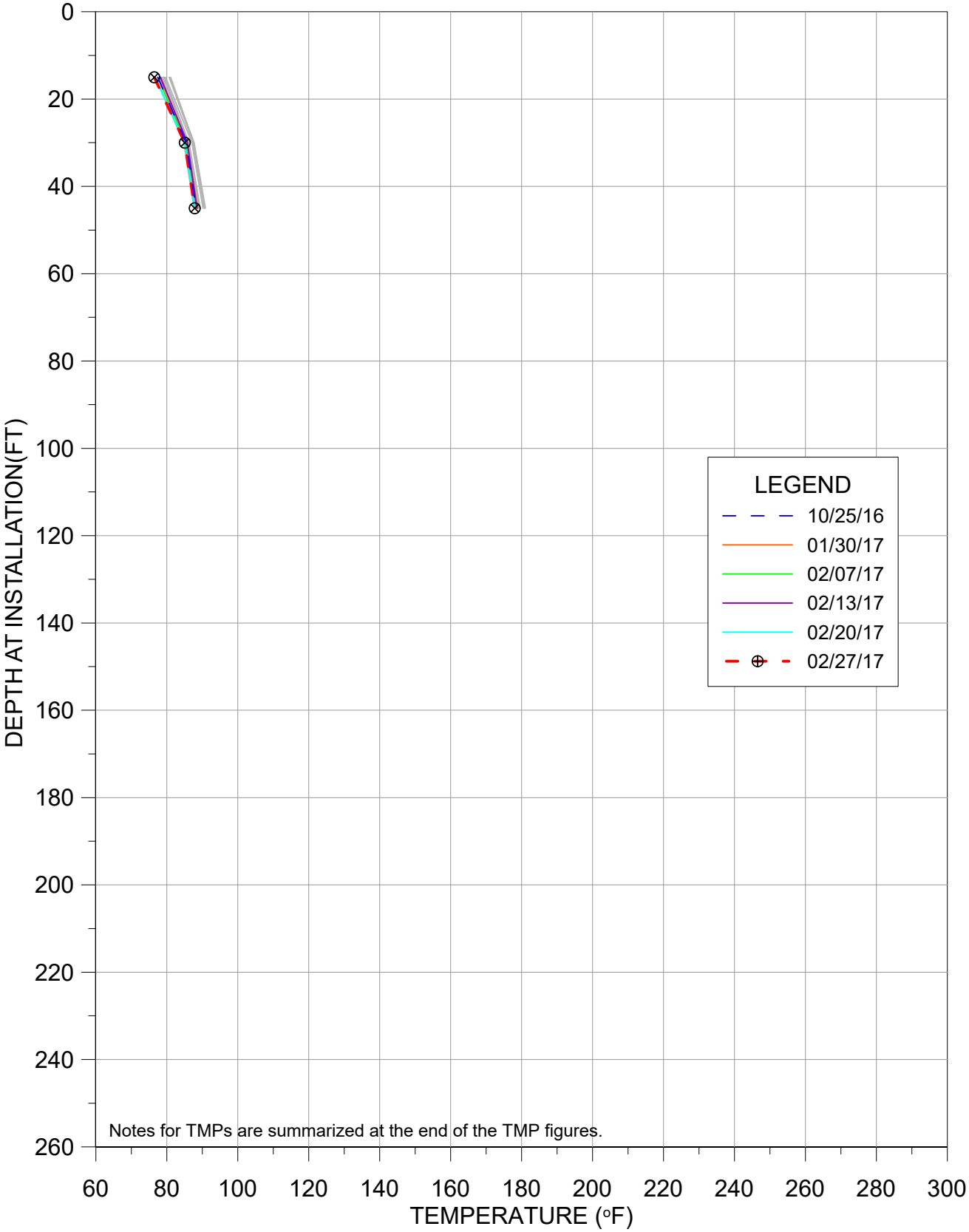

TEMPERATURE VS DEPTH
BRIDGETON LANDFILL

TMP-46

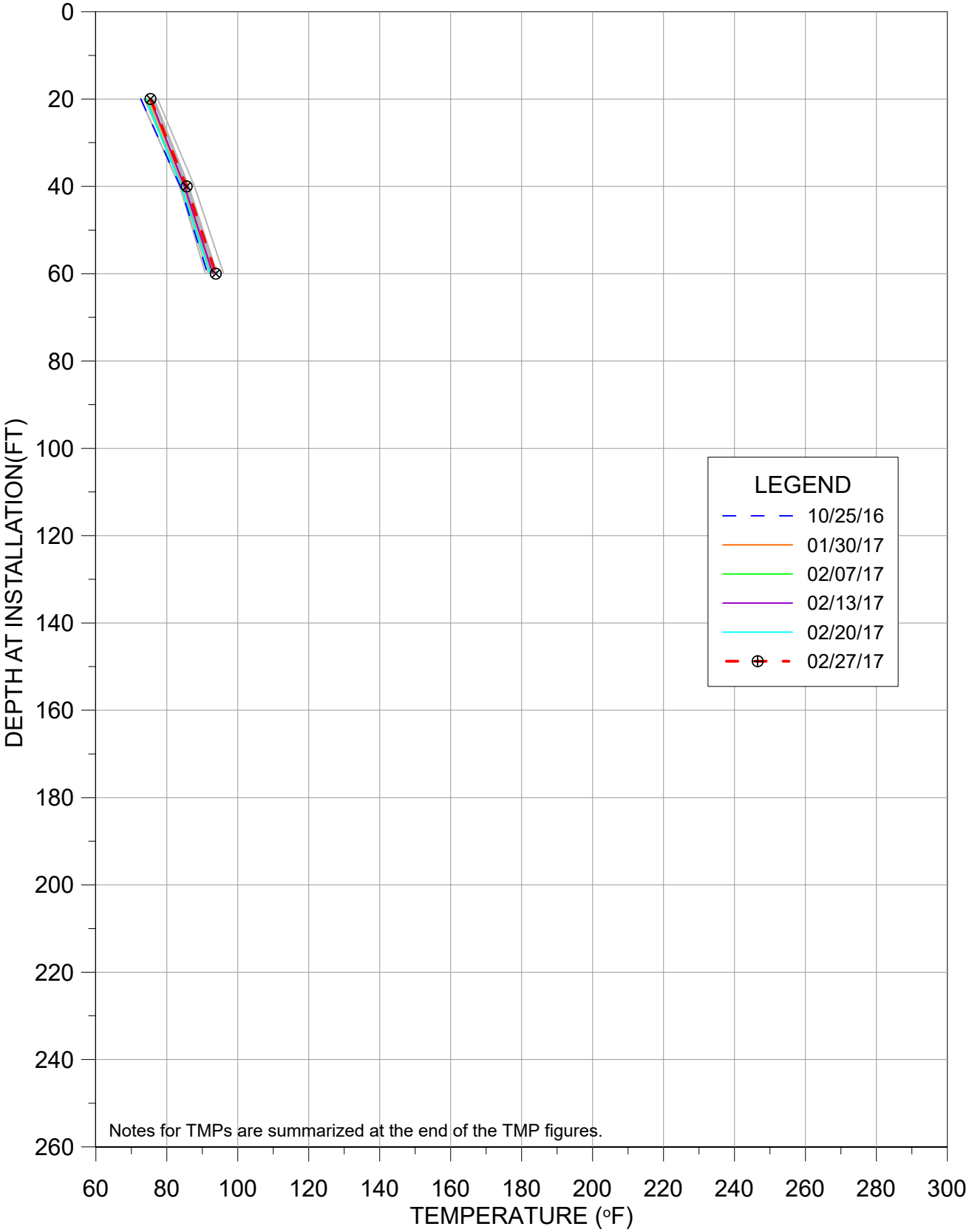

TEMPERATURE VS DEPTH
BRIDGETON LANDFILL

TMP-47

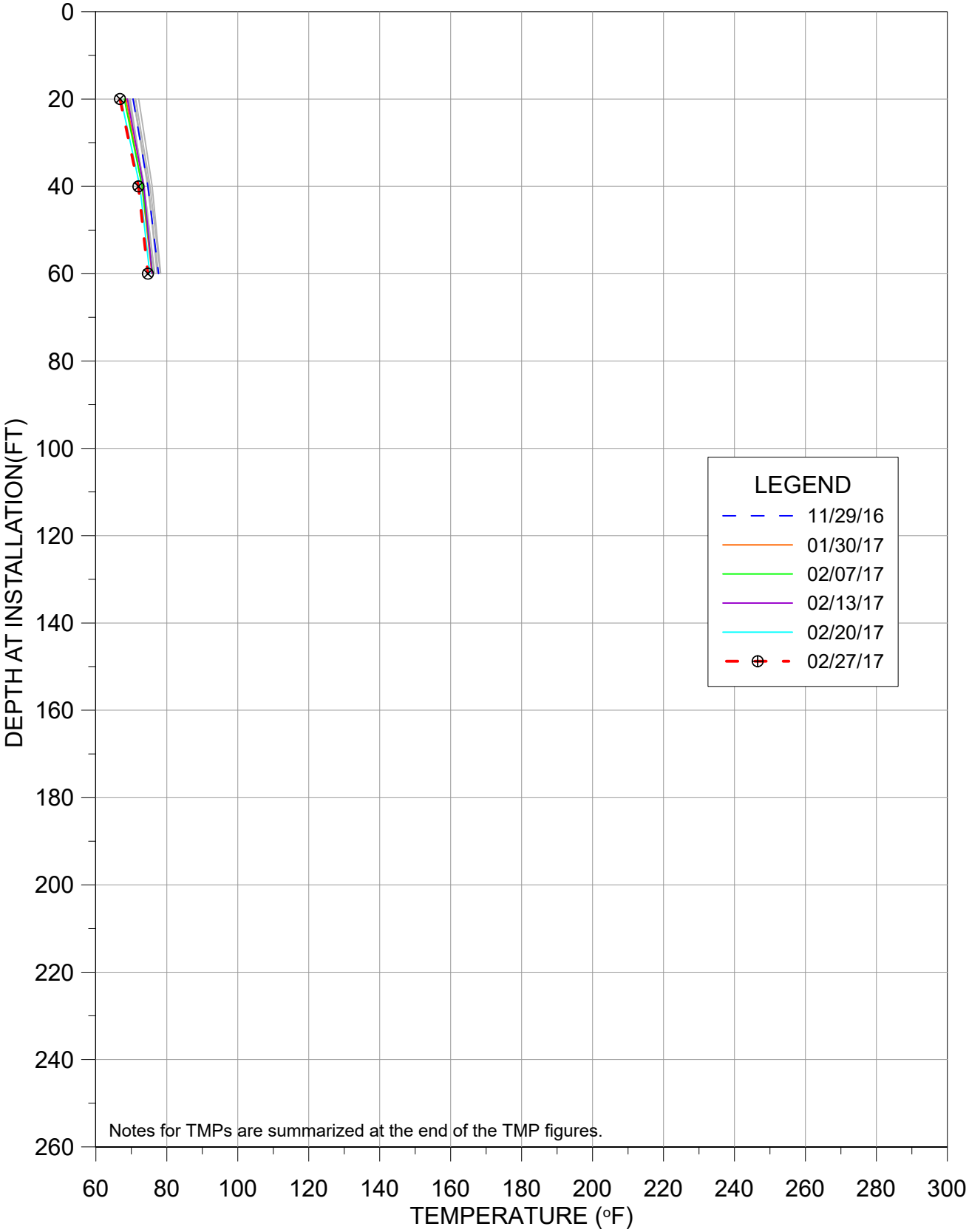

TEMPERATURE VS DEPTH
BRIDGETON LANDFILL

TMP-48

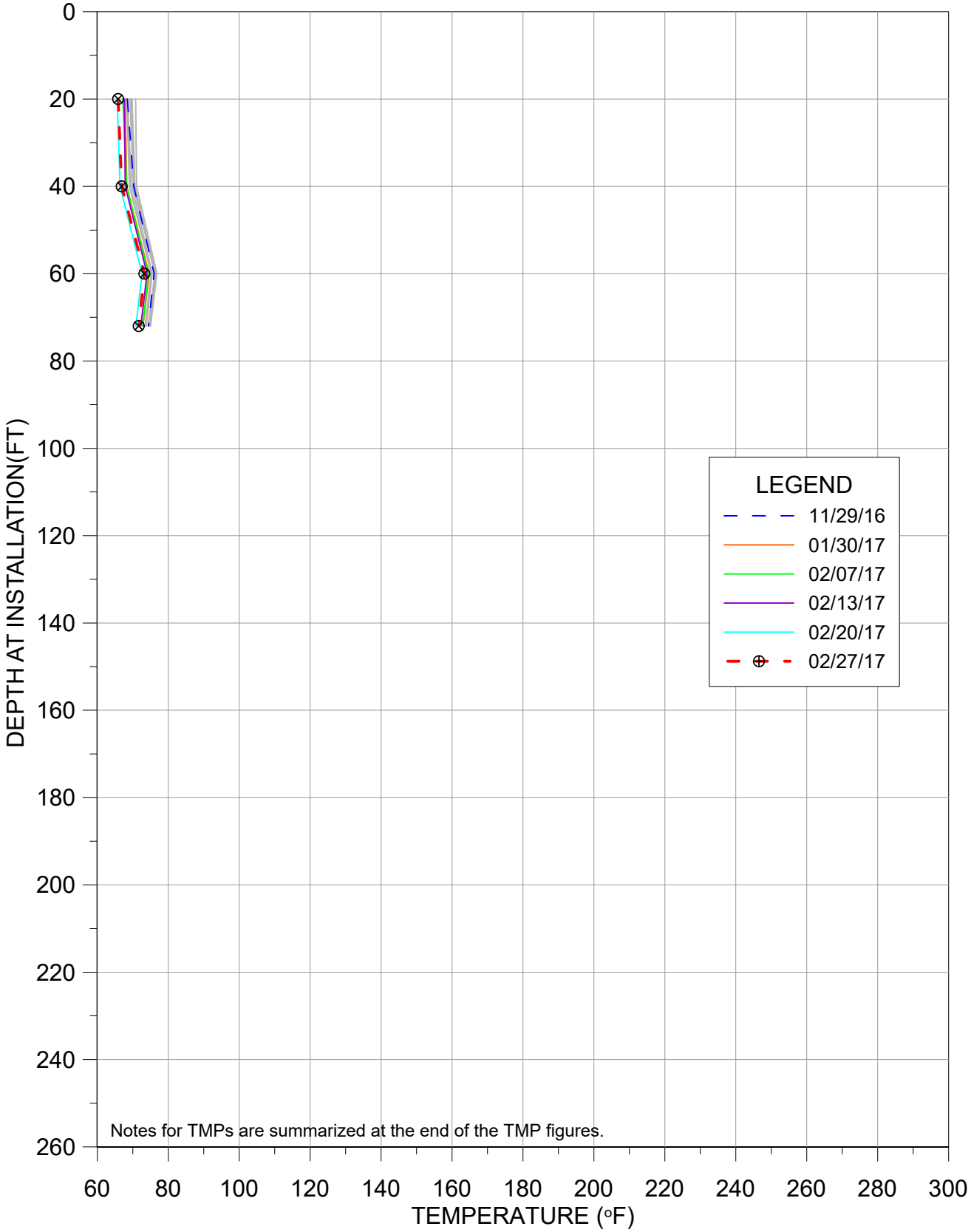

TEMPERATURE VS DEPTH
BRIDGETON LANDFILL

TMP-49

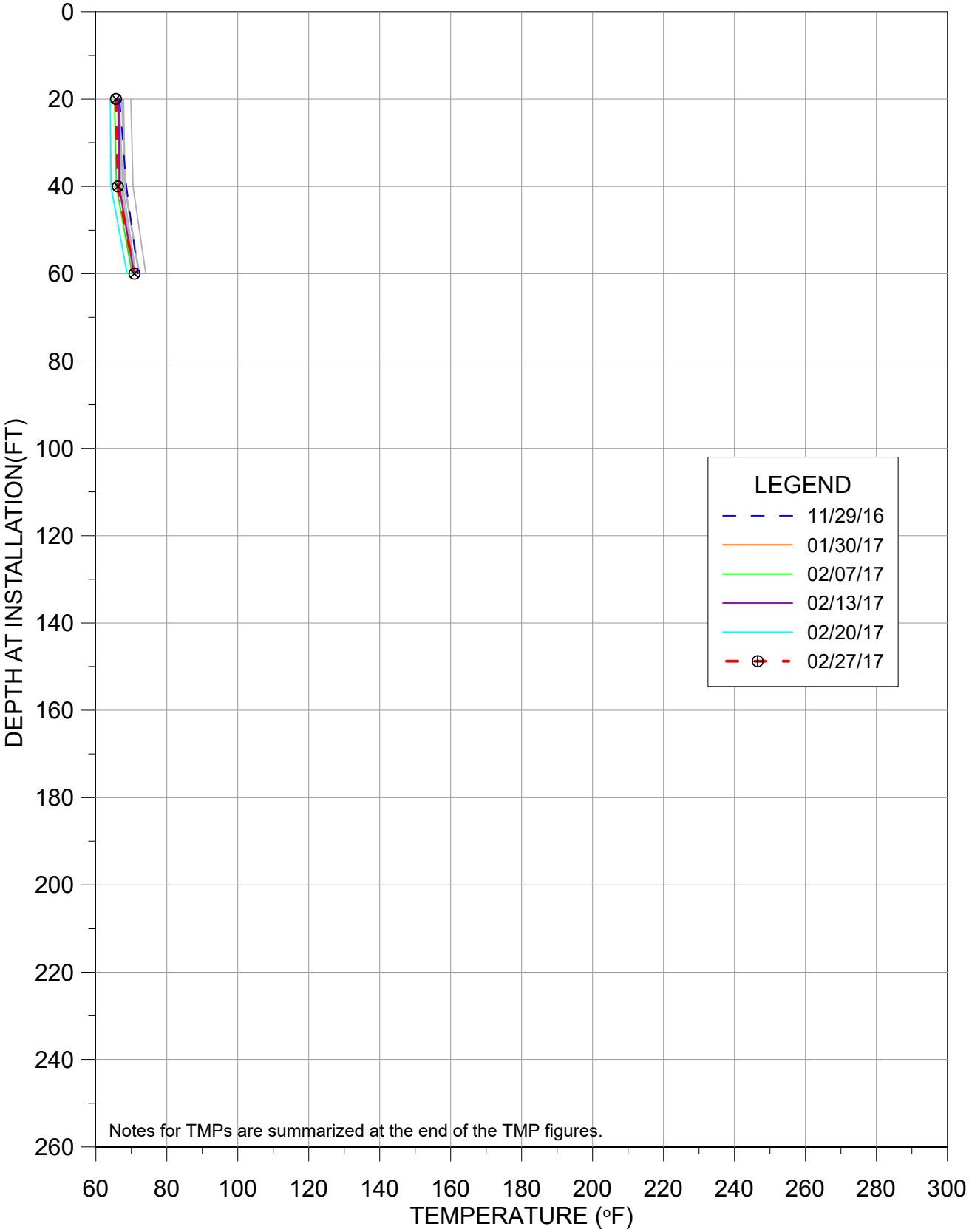

TEMPERATURE VS DEPTH
BRIDGETON LANDFILL

2/27/2017

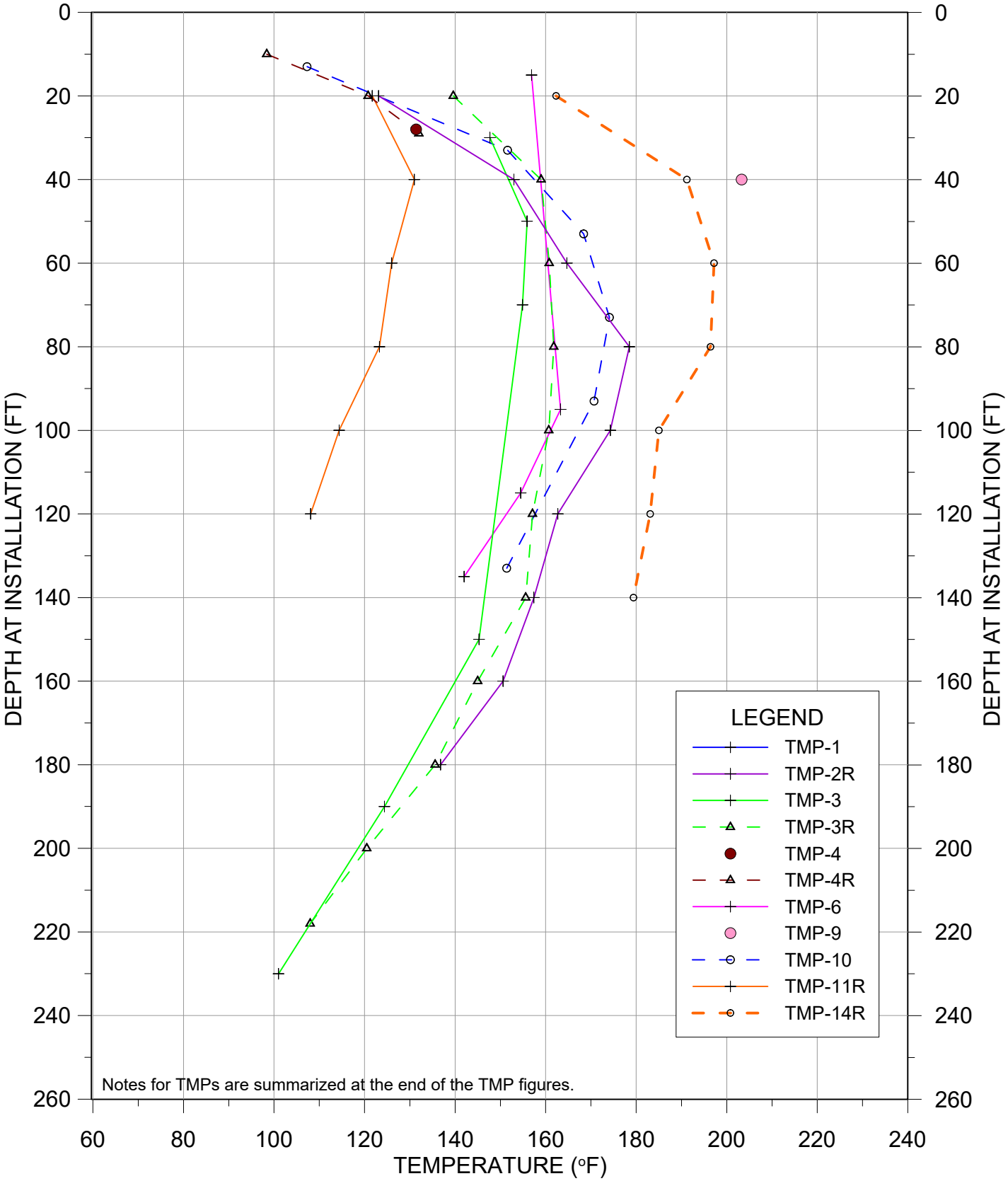

TEMPERATURE VS DEPTH
BRIDGETON LANDFILL

2/27/2017 - NORTH QUARRY

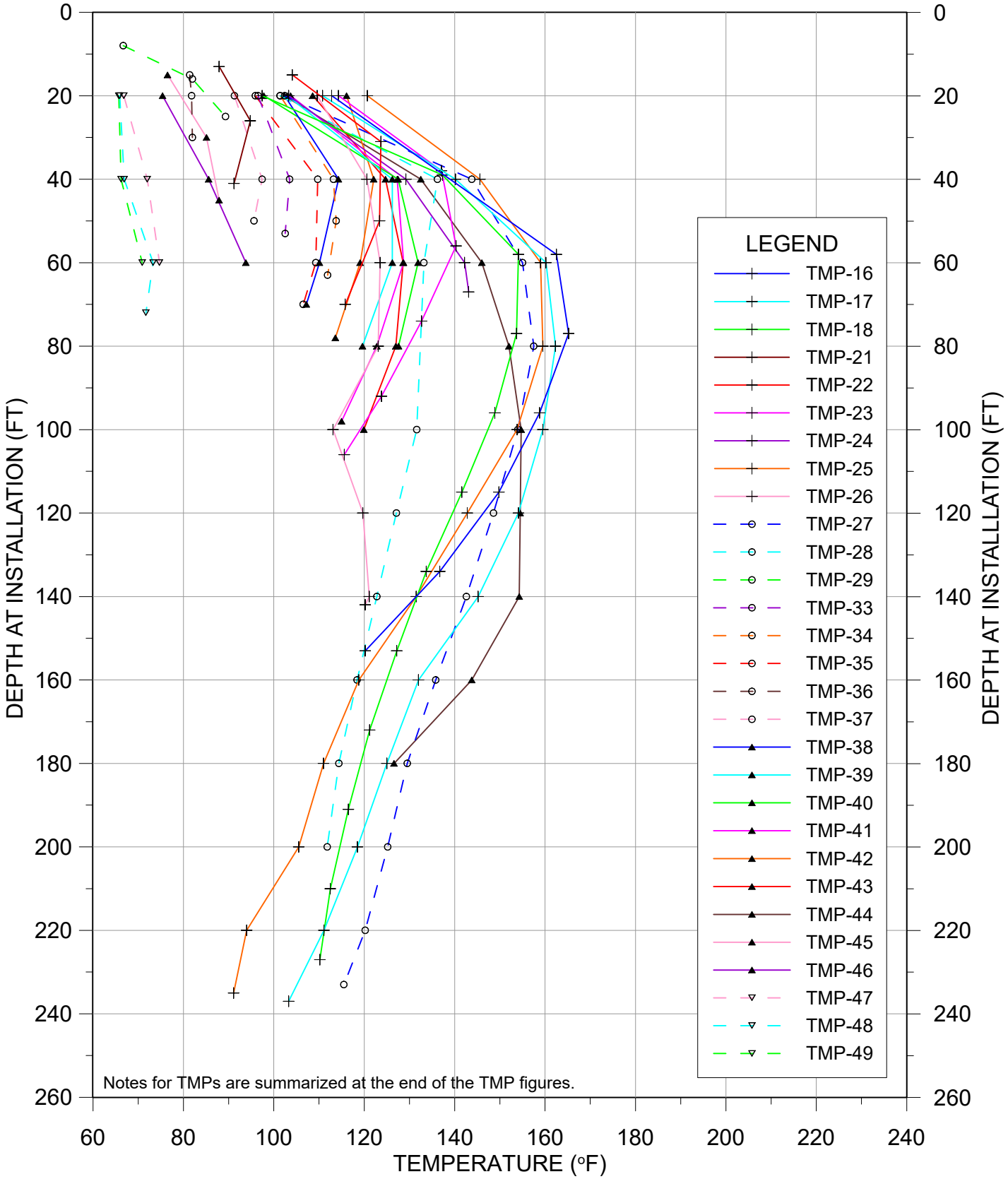

TEMPERATURE VS DEPTH
BRIDGETON LANDFILL

AVERAGE TEMPERATURES

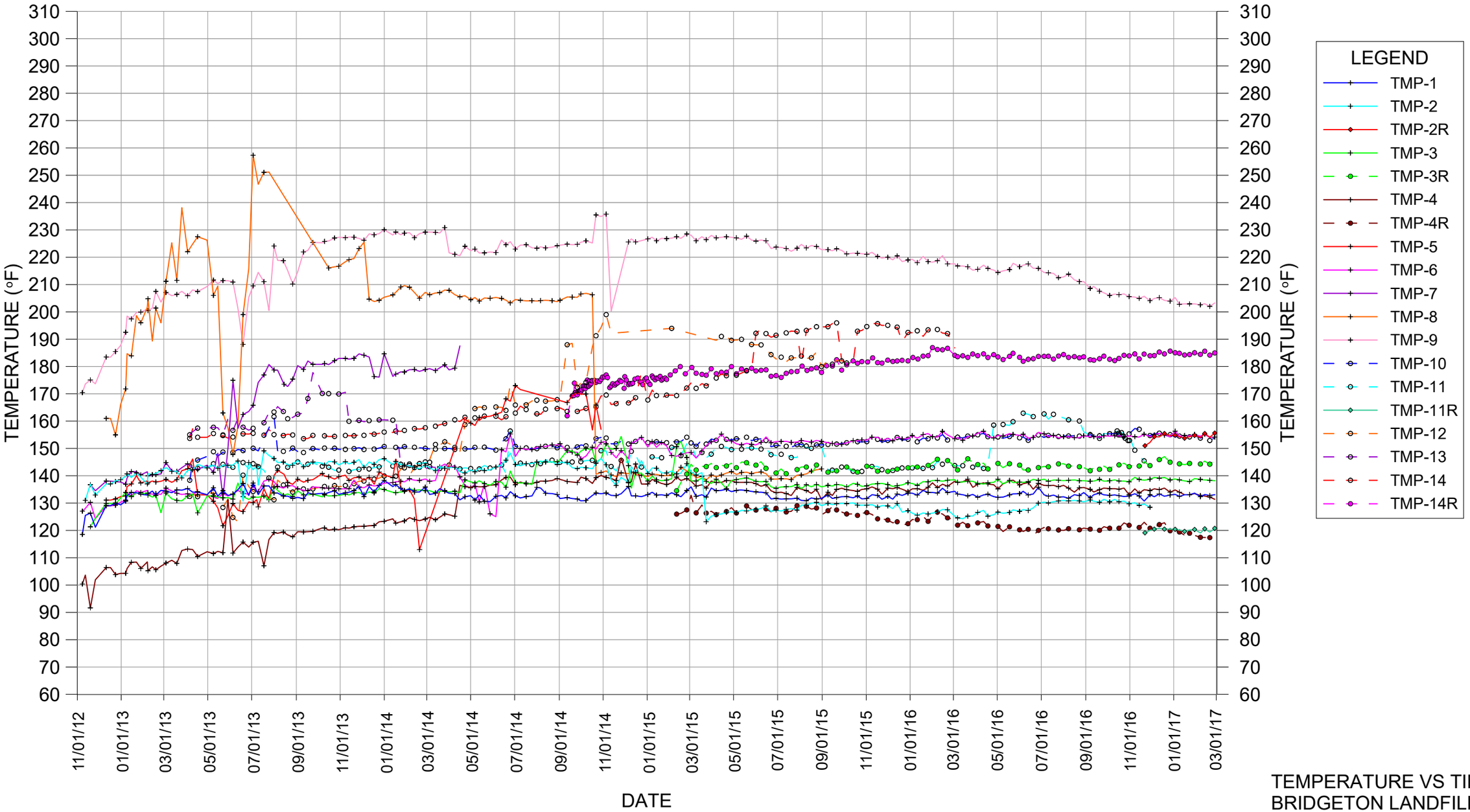

TEMPERATURE VS TIME
BRIDGETON LANDFILL

AVERAGE TEMPERATURES - NORTH QUARRY

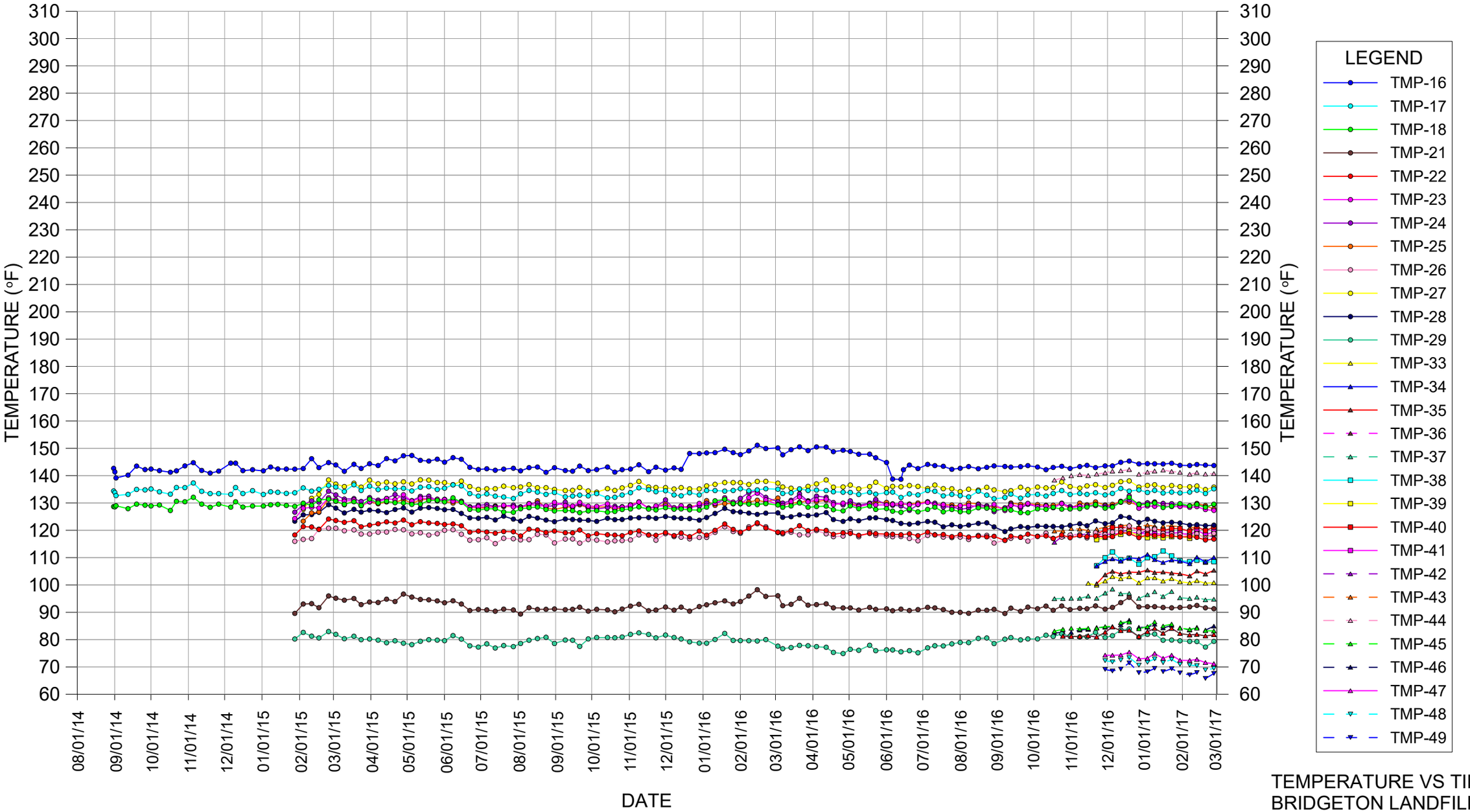

TEMPERATURE VS TIME
BRIDGETON LANDFILL

MAXIMUM TEMPERATURES

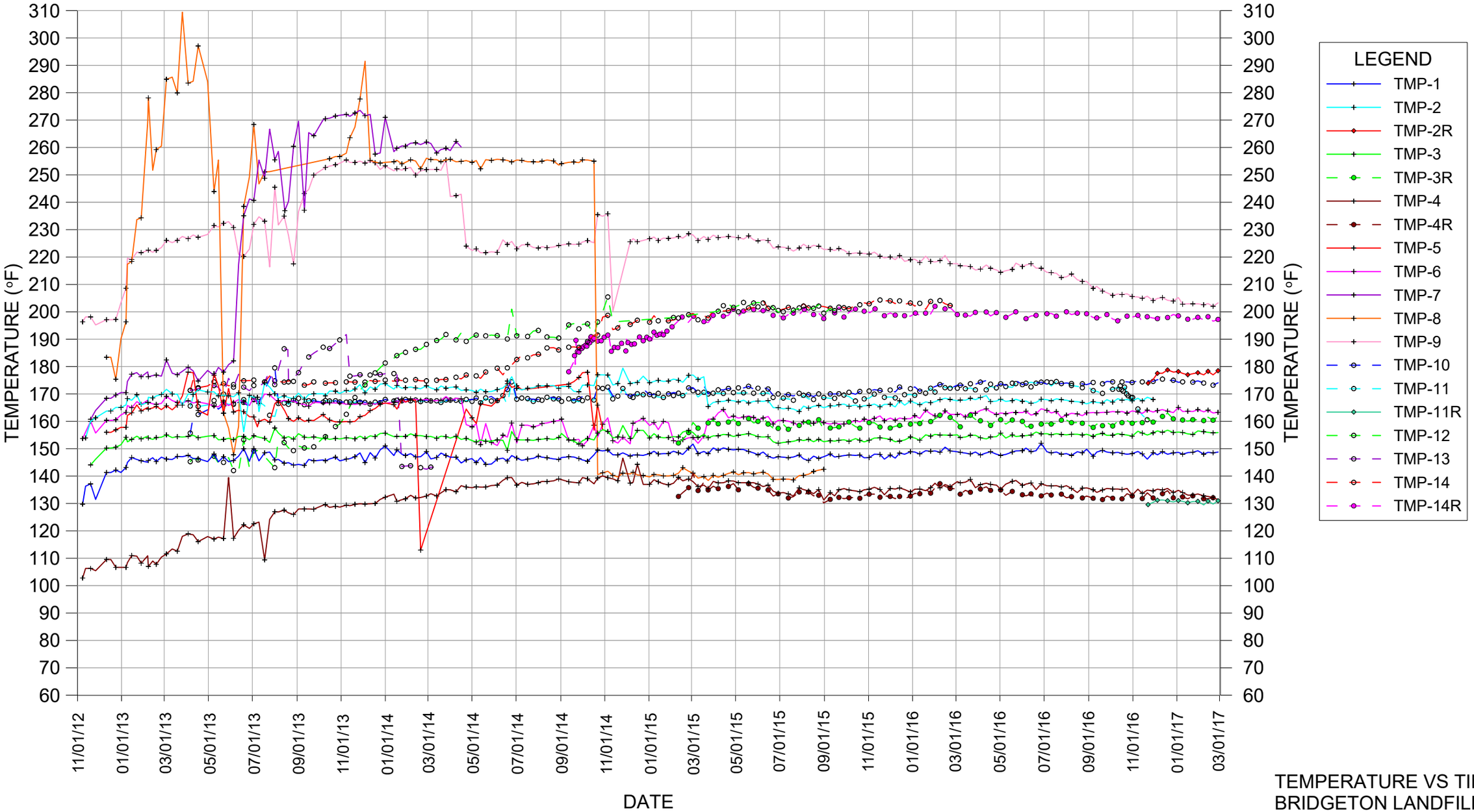

TEMPERATURE VS TIME
BRIDGETON LANDFILL

MAXIMUM TEMPERATURES - NORTH QUARRY

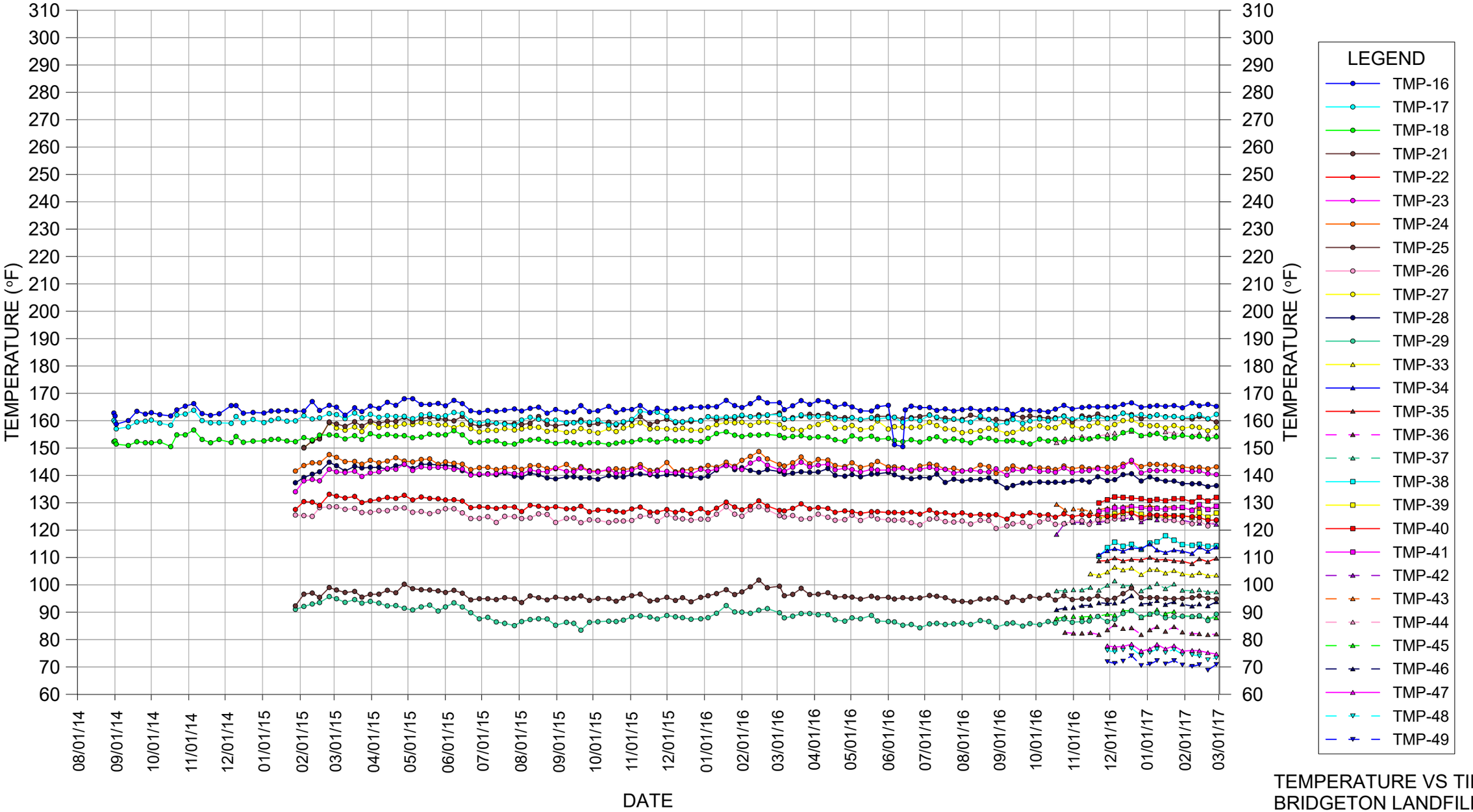

TEMPERATURE VS TIME
BRIDGETON LANDFILL

TMP BRIDGETON LANDFILL NOTES

TMP notes that are new for the reporting week are in **bold.**

TMP-1: NONE

TMP-2:

1. TMP-2 has been replaced by TMP-2R and will no longer be monitored or included in the presentation.

TMP-2R:

1. Data reported on 11/29/2016 was inadvertently left as the 11/22/2016 data. This was corrected on 12/5/2016 reading submittal.

TMP-3:

1. No reliable temperature readings have been obtained at 170 ft depth since 1/29/2014, except on 3/13/2014.
2. The connectivity tests on 4/11/2014 conducted by CEC showed that units at 10, 90, 130, 210 and 250 ft depths are no longer reliable.
3. The connectivity tests on 10/28/2014 conducted by Feezor Engineering showed that units at 10, 90, 110, 130, 210 and 250 ft depths are not reliable.

TMP-3R: NONE

TMP-4:

1. The connectivity tests on 4/11/2014 conducted by CEC showed that the unit at 48 ft depth is no longer reliable.

TMP-4R: NONE

TMP-5: TMP NO LONGER IN SERVICE– Verified by Connectivity testing by Feezor Engineering in March 2015.

TMP-6:

1. The connectivity tests on 4/11/2014 conducted by CEC showed that units at 35, 55, 75, 155, 175, and 195 ft depths are no longer reliable.
2. No reliable temperature readings have been obtained at the unit at 215 ft depth since 6/13/2014.

TMP-7R: TMP NO LONGER IN SERVICE

TMP-8: TMP NO LONGER IN SERVICE

TMP-9:

1. Unit at 100 ft depth had an inaccurate temperature reading on 8/1/2013 and no reading since 8/6/2013.
2. The connectivity tests on 4/11/2014 conducted by CEC showed that units at 20, 60, 80, and 100 ft depths are no longer reliable.

TMP-10:

1. Unit at 113 ft had resistance below the minimum level, change in resistance occurred as of 11/08/16 and has remained below acceptable level.

TMP-11:

1. All units were verified by connectivity testing by Feezor Engineering on 11/23/2016 to be unreliable.
2. TMP-11 is no longer in service and will not be included in the presentation.

TMP-11R: NONE

TMP-12:

1. All units were verified by connectivity testing by Feezor Engineering in October 2015 to be unreliable.

TMP-13: TMP NO LONGER IN SERVICE

TMP-14:

1. All units were verified by connectivity testing by Feezor Engineering in March 2016 to be unreliable.

TMP-14R:

1. Due to the connectivity test results by Feezor Engineering on TMP-14 (see note above), TMP-14R is added to this reporting data set as of 3/7/2016.

TMP-15: TMP WAS NEVER IN SERVICE

TMP-16:

1. A connectivity test conducted by Feezor Engineering showed that the units on TMP-16 may not be reliable since 9/9/2015. Further testing at the end of September 2015 showed possible connectivity on some of the units.
2. The unit at 153 ft depth had a low resistance reading and unreliable temperature since 12/21/2015.

3. The unit at 39 ft depth had a higher than acceptable resistance reading and unreliable temperature since 2/7/2017.

TMP-17: NONE

TMP-18: NONE

TMP-19: NOT PART OF THIS SUBMITTAL (HEAT EXTRACTION TMP)

TMP-20: NOT PART OF THIS SUBMITTAL (HEAT EXTRACTION TMP)

TMP-21: NONE

TMP-22: NONE

TMP-23: NONE

TMP-24: NONE

TMP-25: NONE

TMP-26: NONE

TMP-27: NONE

TMP-28:

1. The unit at 217 ft depth has had no resistance or temperature readings since installation.
2. The unit at 80 ft depth had a resistance drop and an unreasonable temperature decrease on 6/1/2016. The temperature has since fluctuated and is determined to be unreliable.

TMP-29: NONE

TMP-33: NONE

TMP-34: NONE

TMP-35: NONE

TMP-36: NONE

TMP-37: NONE

TMP-38: NONE

TMP-39: NONE

TMP-40: NONE

TMP-41: NONE

TMP-42: NONE

TMP-43: NONE

TMP-44: NONE

TMP-45: NONE

TMP-46: NONE

TMP-47: NONE

TMP-48: NONE

TMP-49: NONE

TMP vs DEPTH and TMP vs ELEVATION (for **02/27/17**):

1. There were no reliable temperature readings for TMP-13 since 3/19/2014.
2. There were no reliable temperature readings for TMP-7R, as determined by the connectivity test on 4/11/2014.
3. There were no reliable temperature readings for TMP-5 since 11/5/2014.
4. There were no reliable temperature readings for TMP-12 since 9/28/2015.
5. There were no reliable temperature readings for TMP-8 since 9/9/2015.
6. There were no reliable temperature readings for TMP-14, confirmed since 3/7/2016.
7. There were no reliable temperature readings for TMP-11 as determined by the connectivity test on 11/23/2016.
8. TMP-2 has been replaced by TMP-2R and will no longer be monitored.
9. TMP-11 is no longer in service and will not be included in the presentation.

ATTACHMENT C

GAS INTERCEPTOR WELLHEAD TEMPERATURE GRAPHS

Gas Extraction Wells - Bridgeton Landfill

GIW-1 Wellhead Temperatures

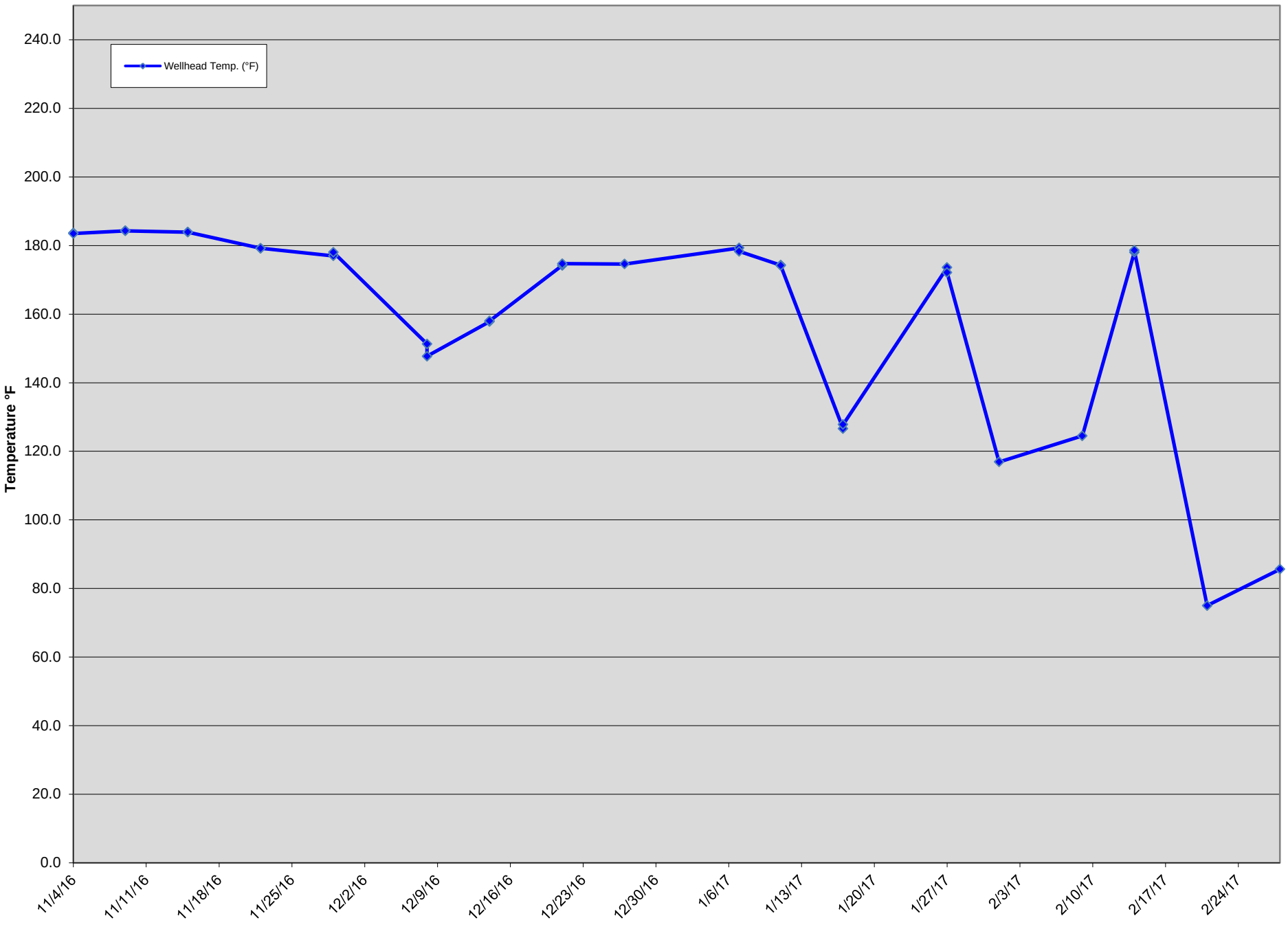

GIW-2 Wellhead Temperatures

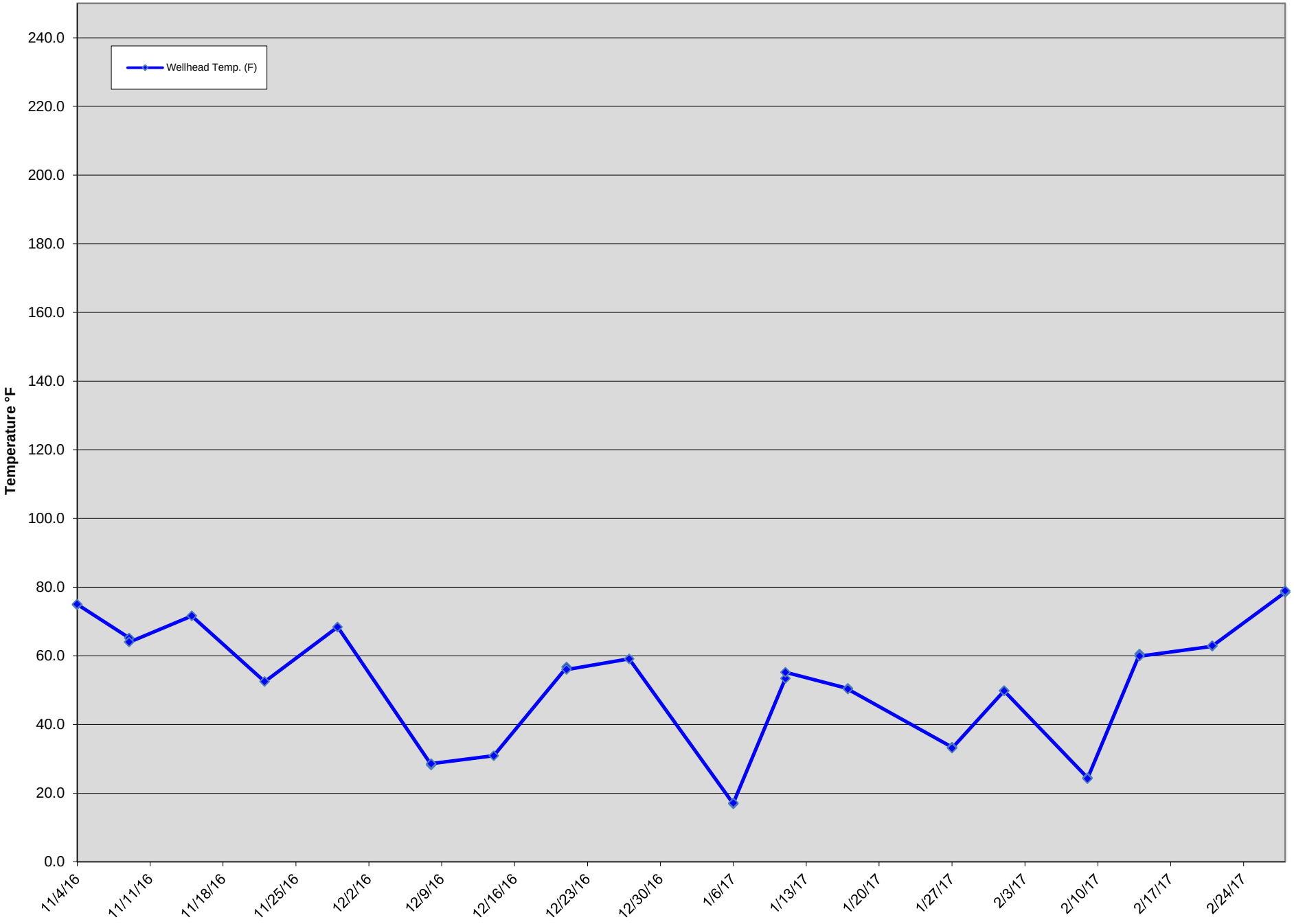

GIW-3 Wellhead Temperatures

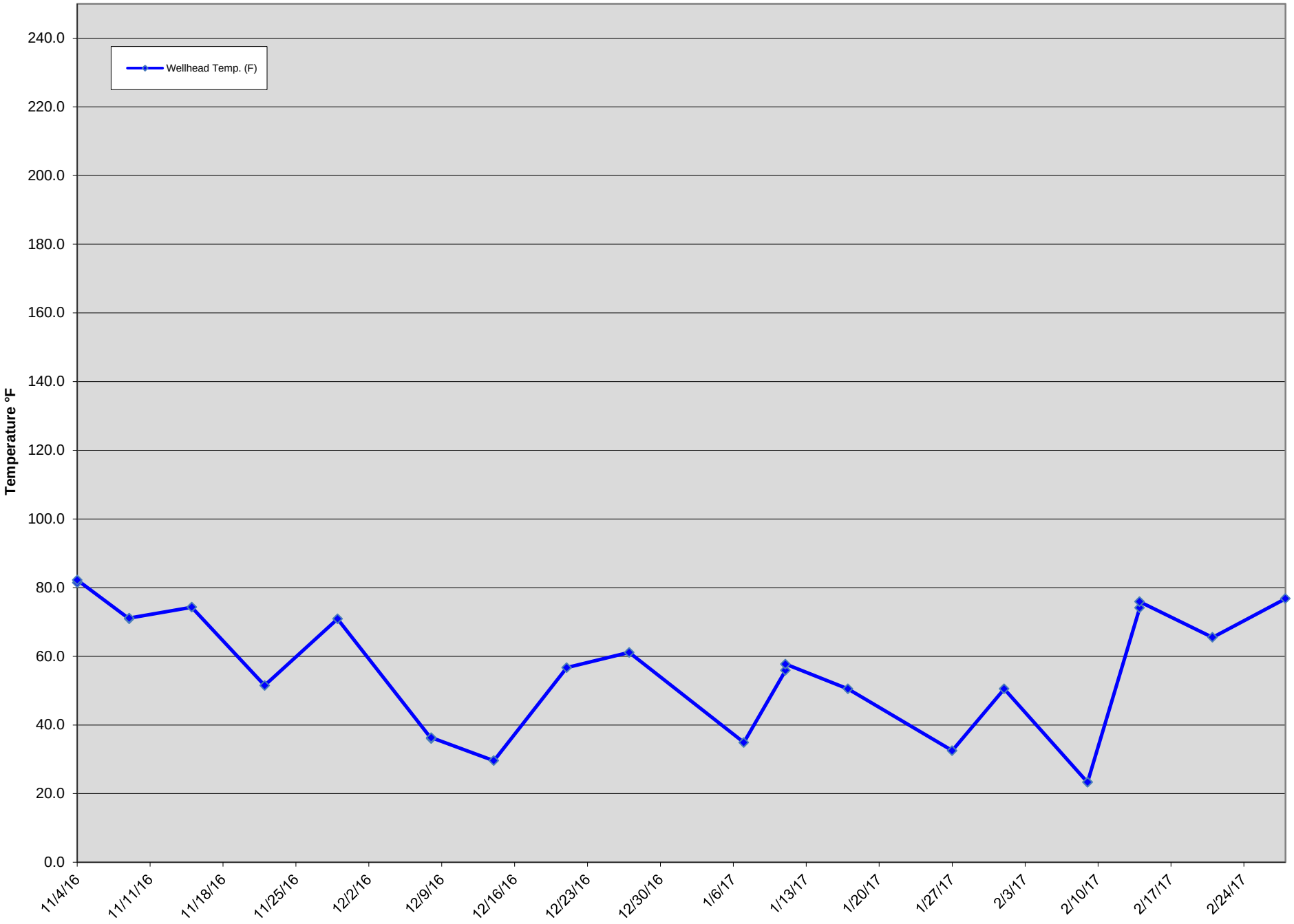

GIW-4 Wellhead Temperatures

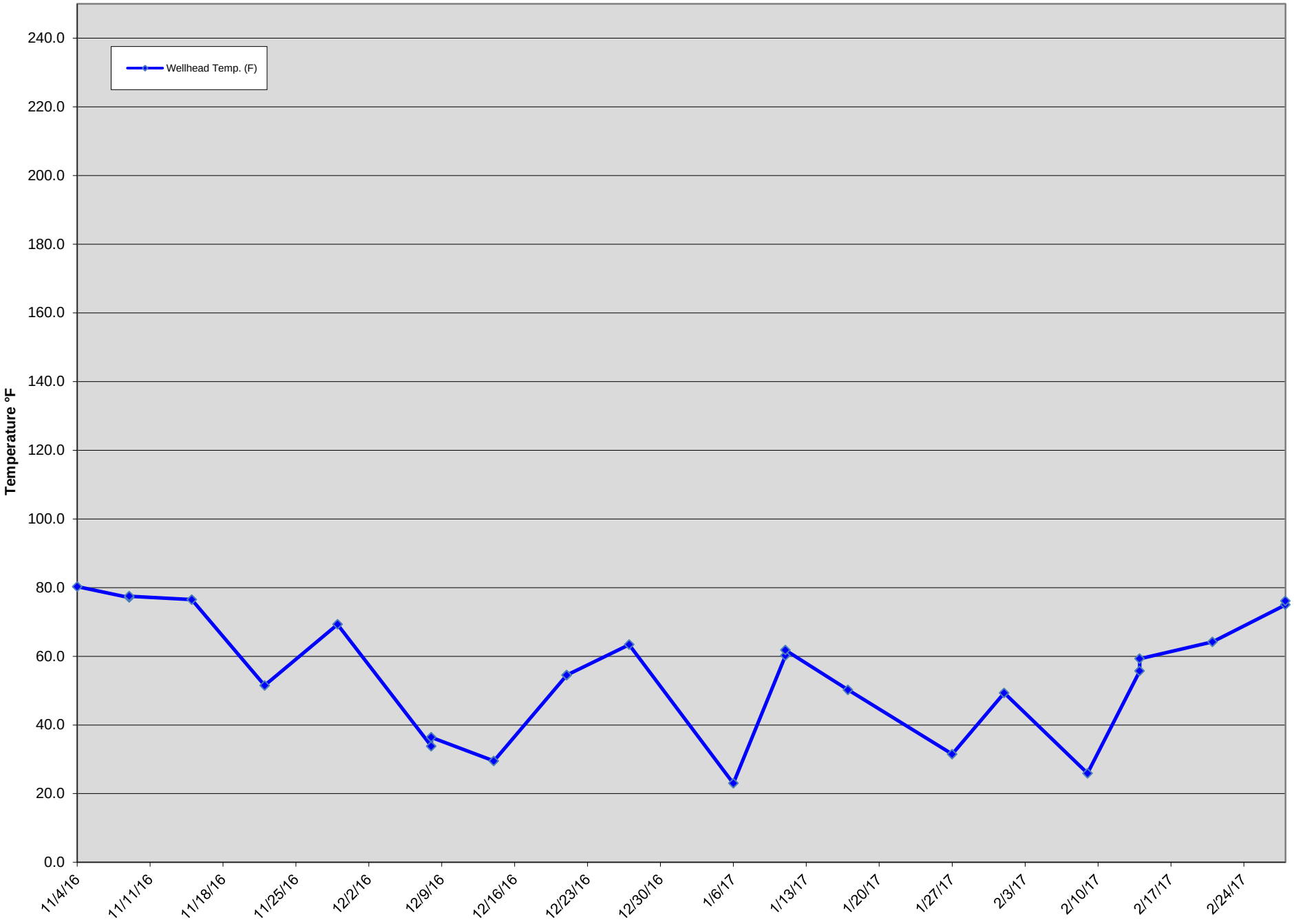

GIW-5 Wellhead Temperatures

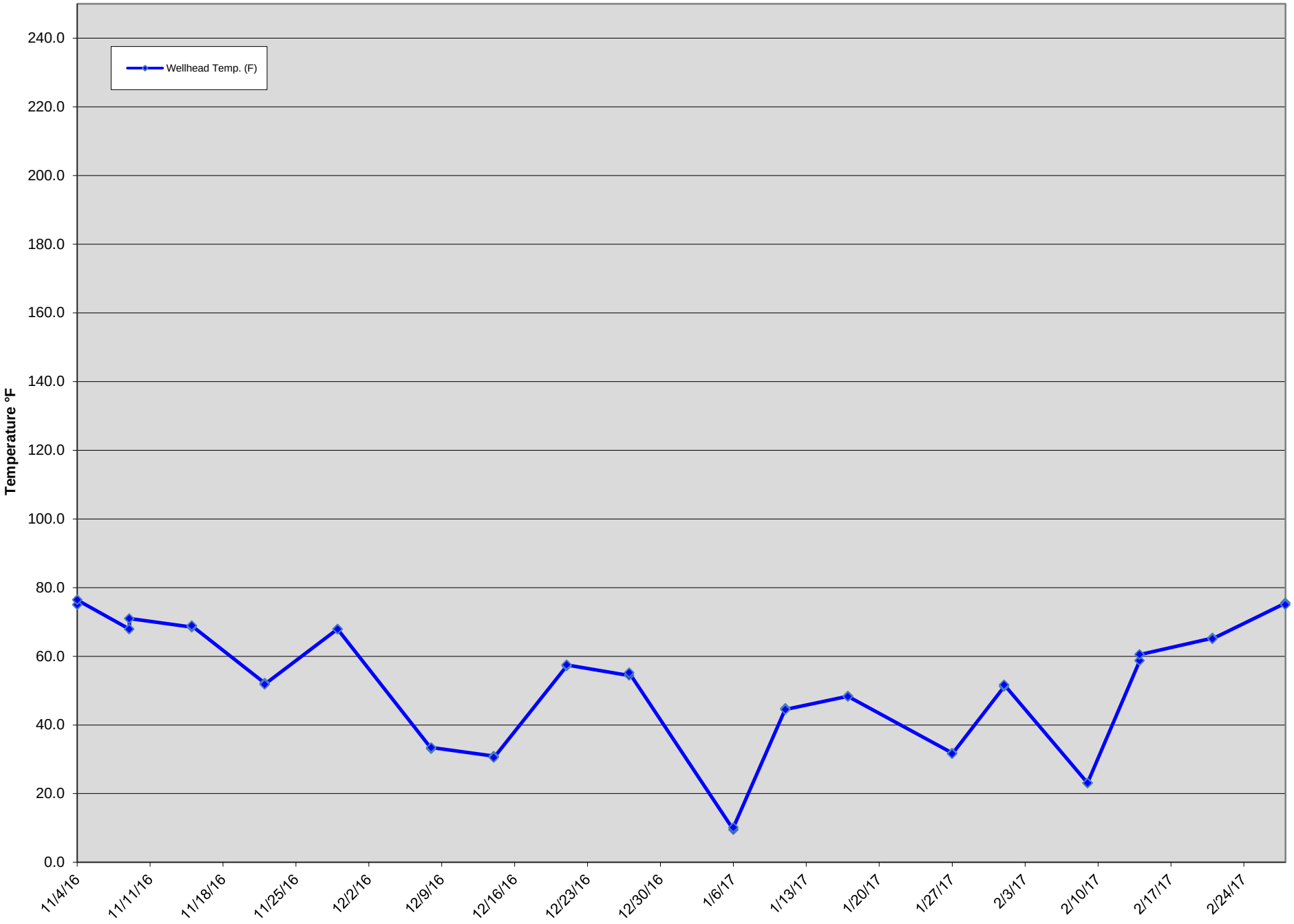

GIW-6 Wellhead Temperatures

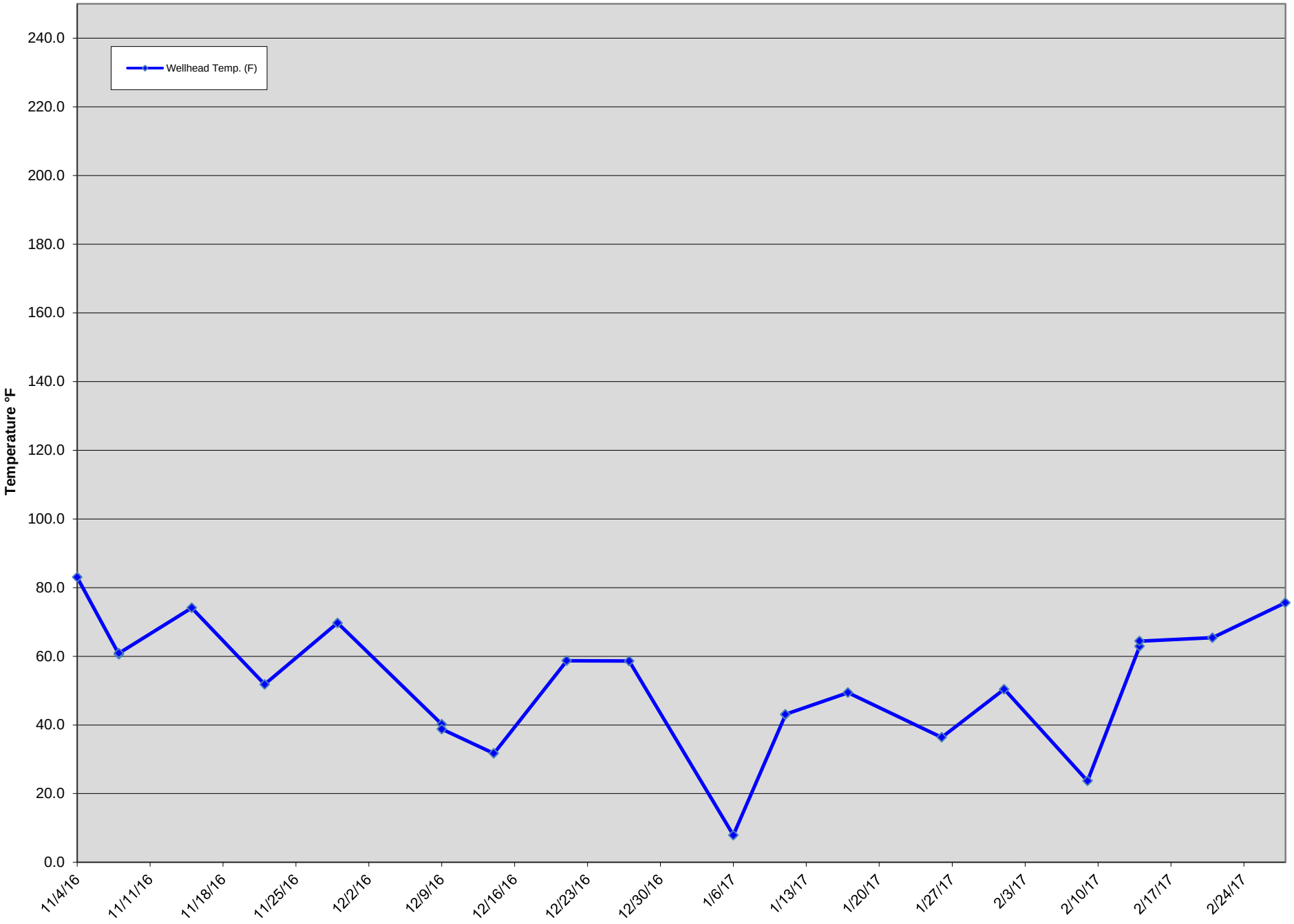

GIW-7 Wellhead Temperatures

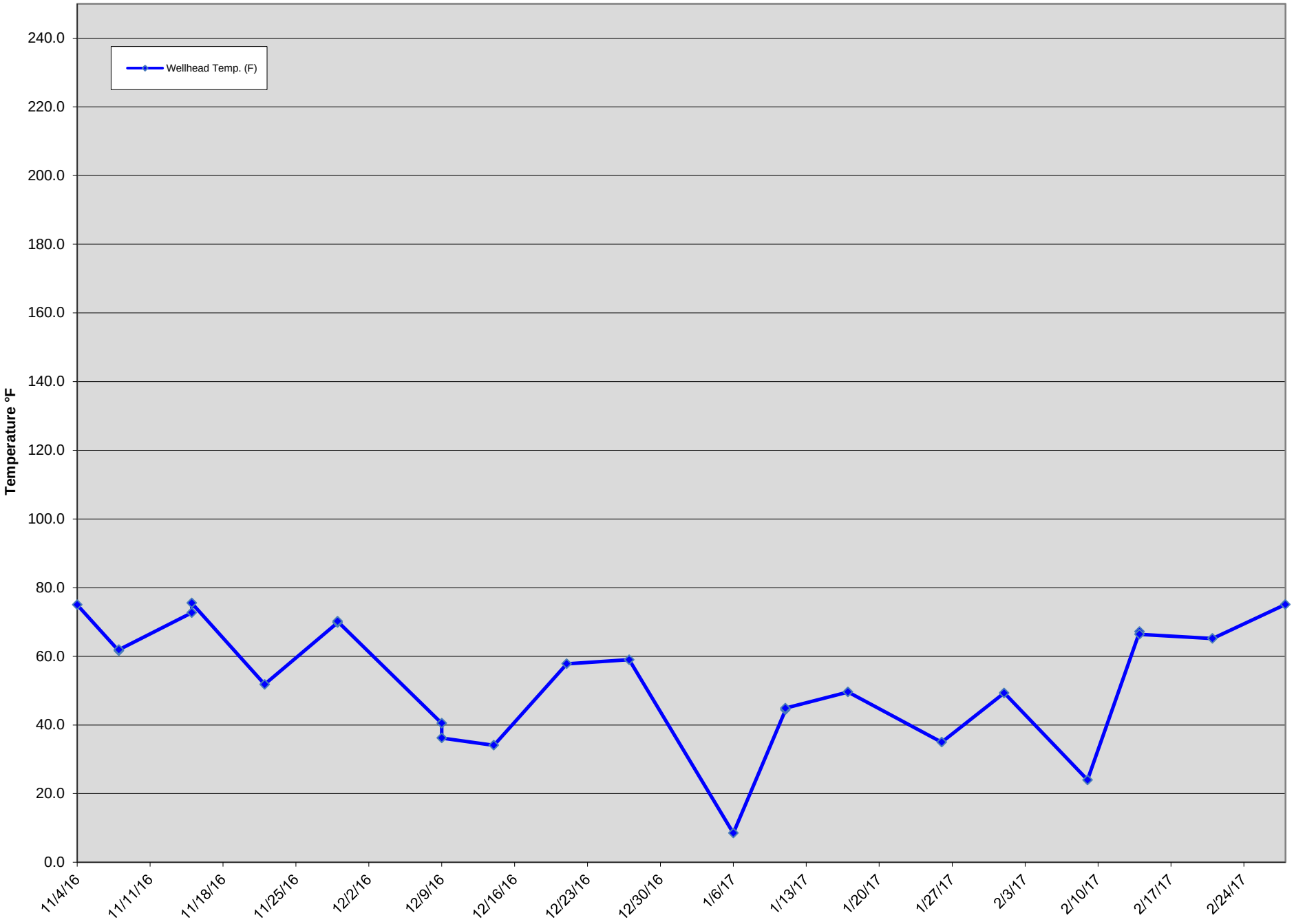

GIW-8 Wellhead Temperatures

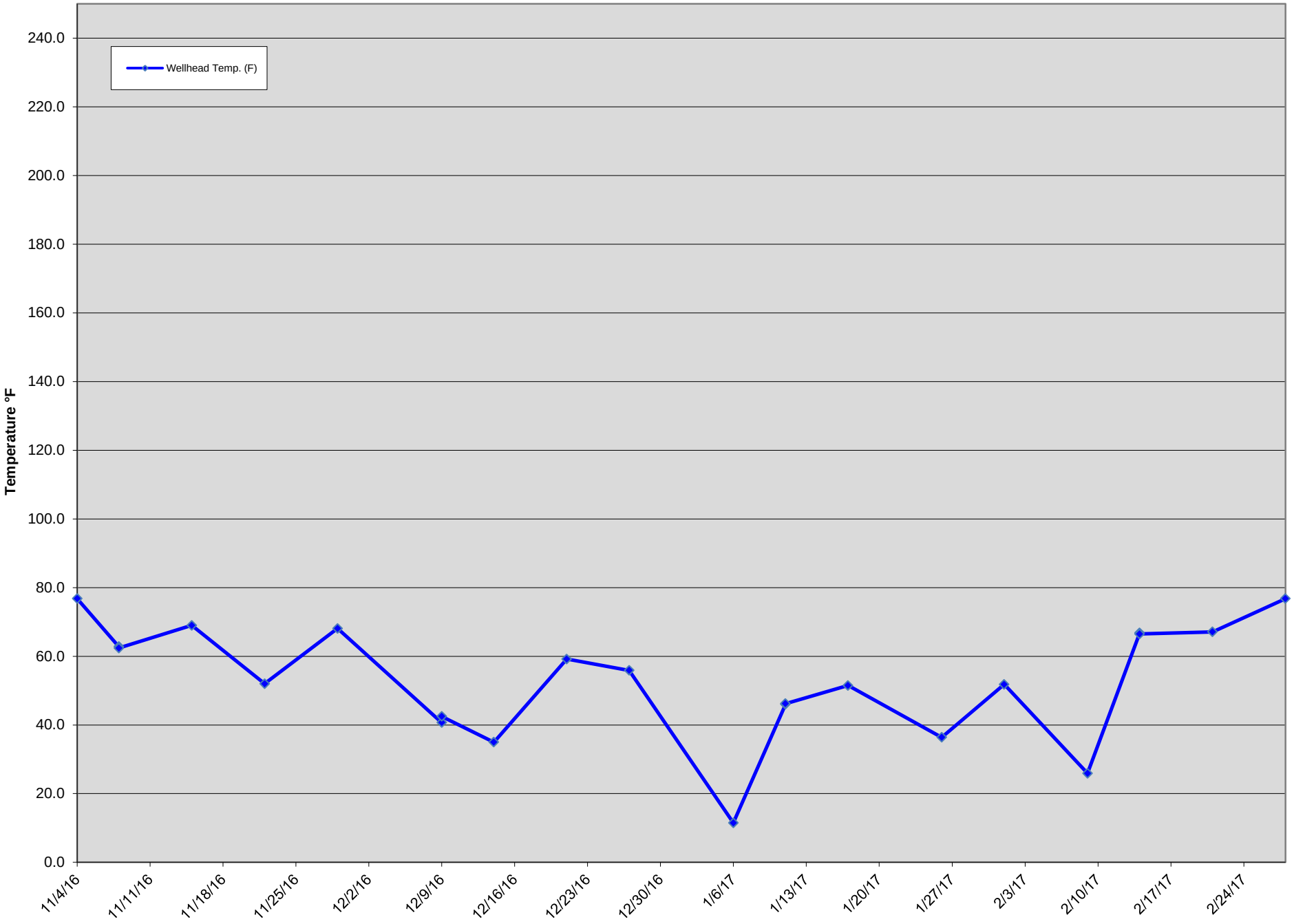

GIW-9 Wellhead Temperatures

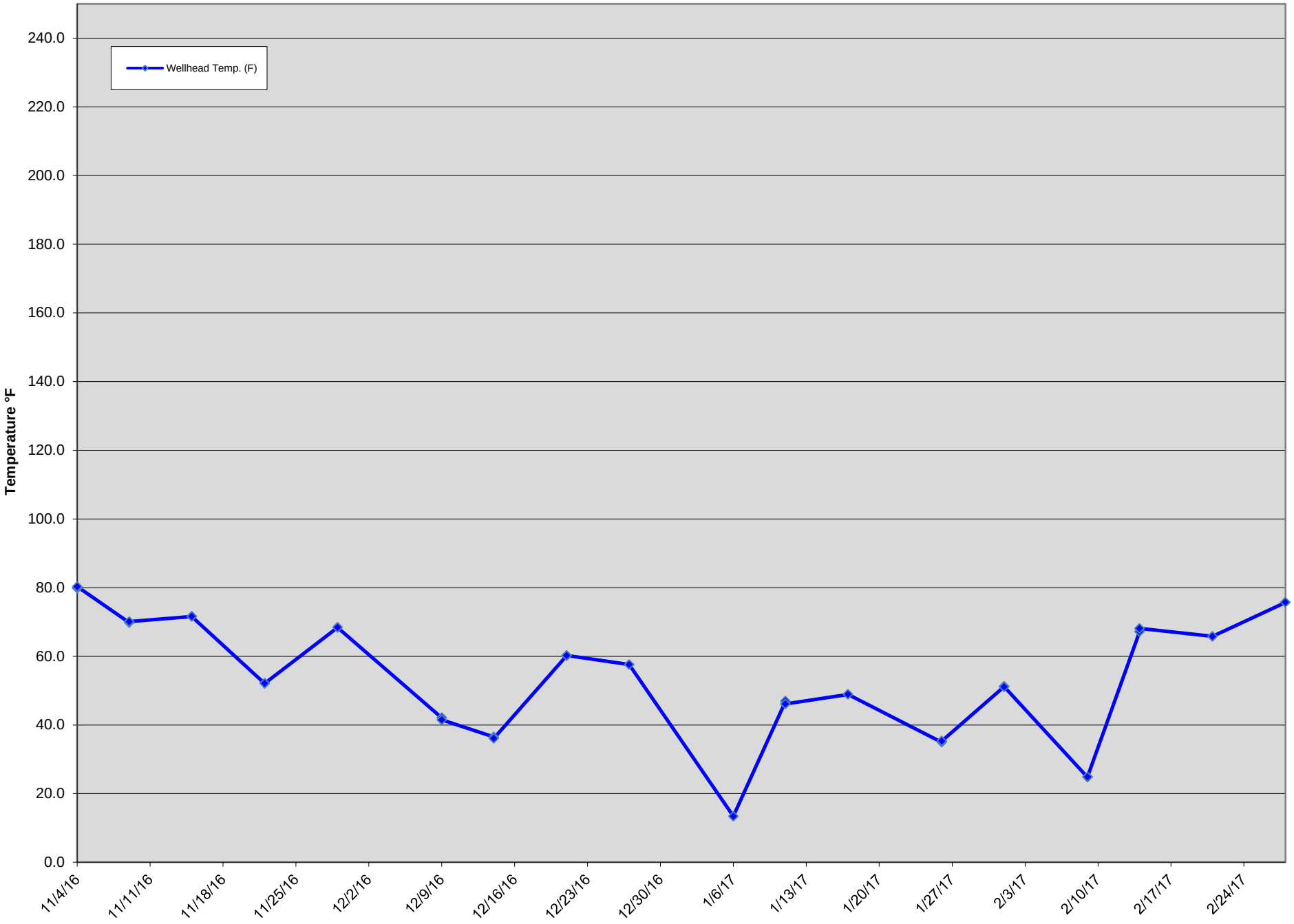

GIW-10 Wellhead Temperatures

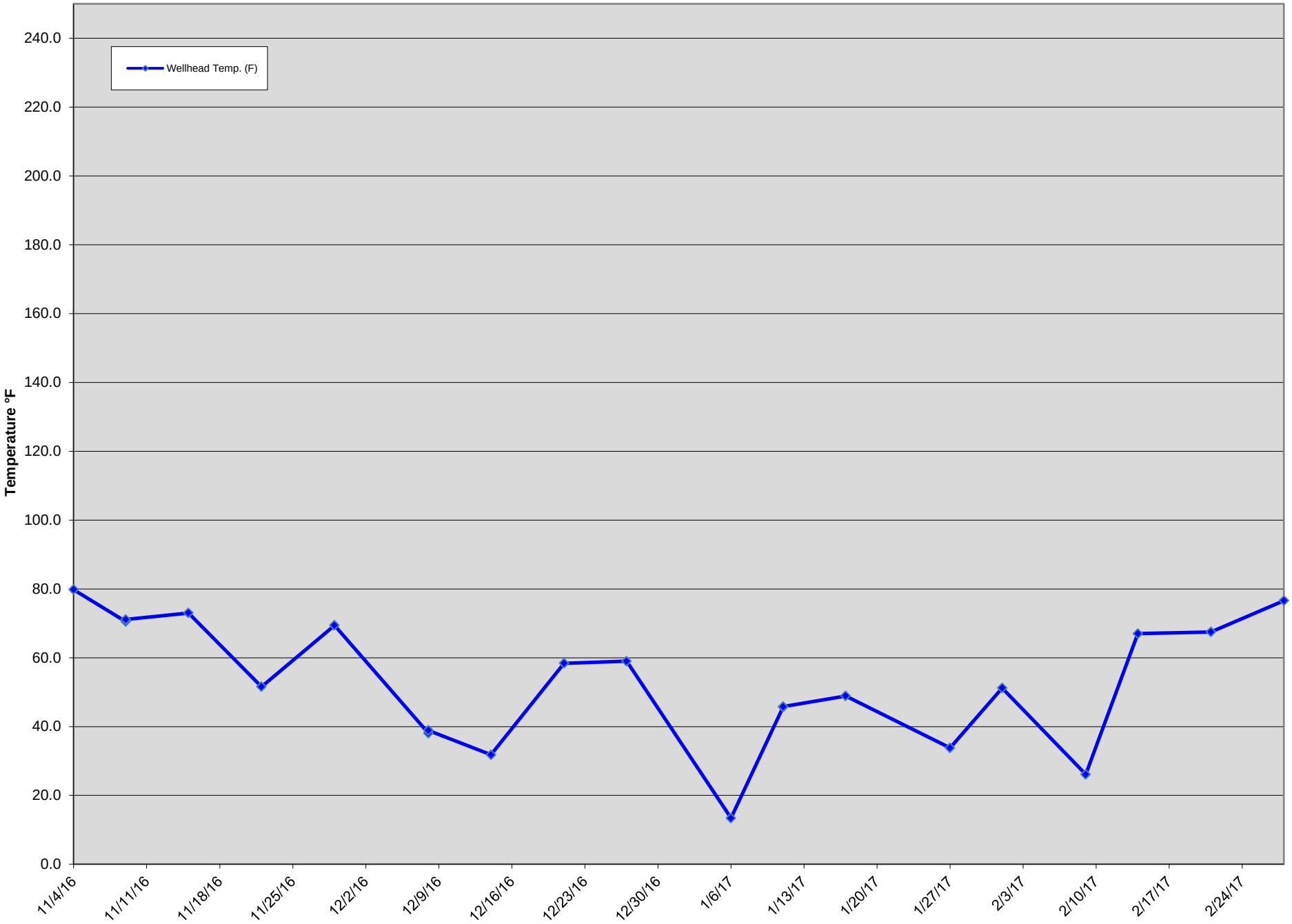

GIW-11 Wellhead Temperatures

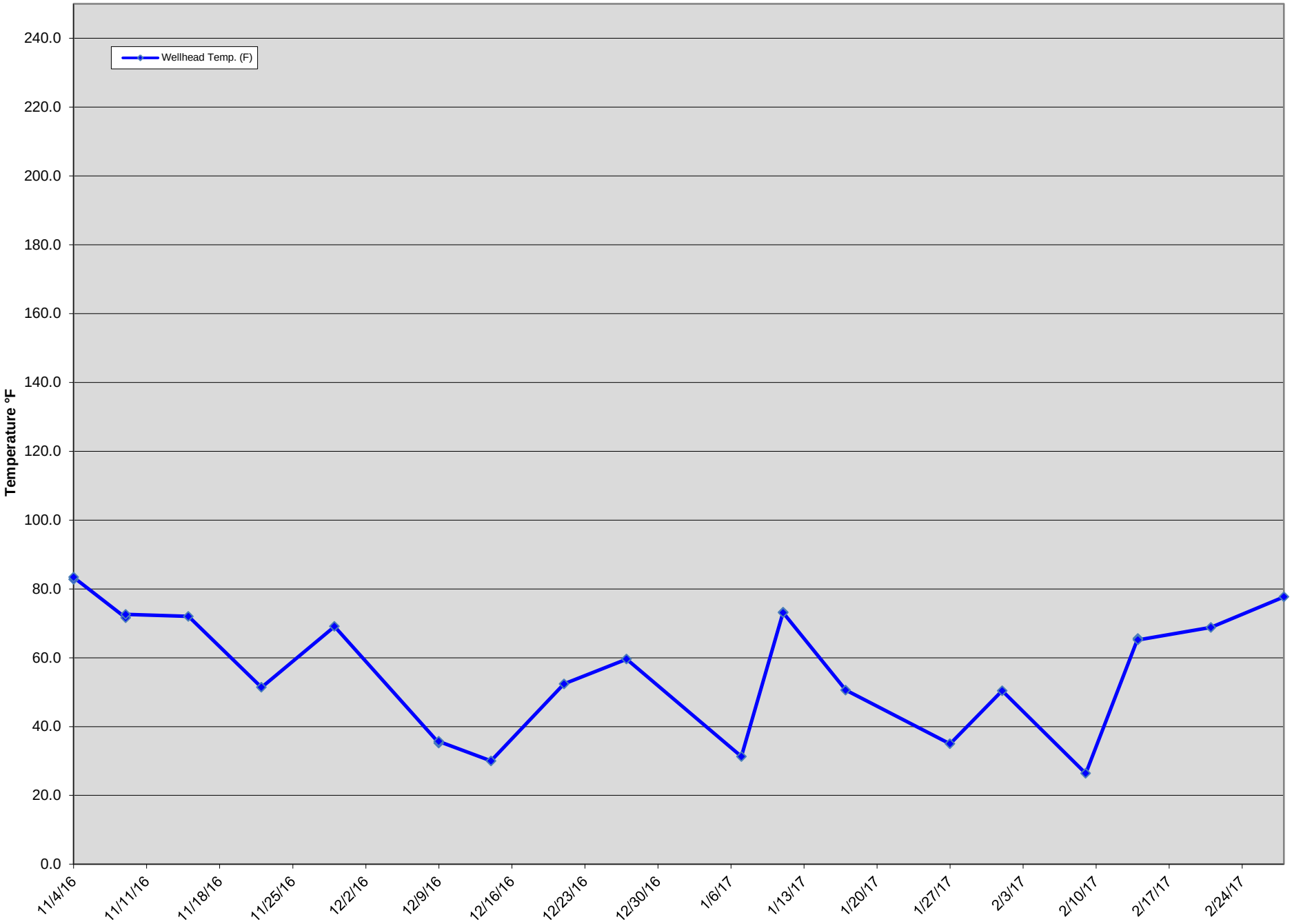

GIW-12 Wellhead Temperatures

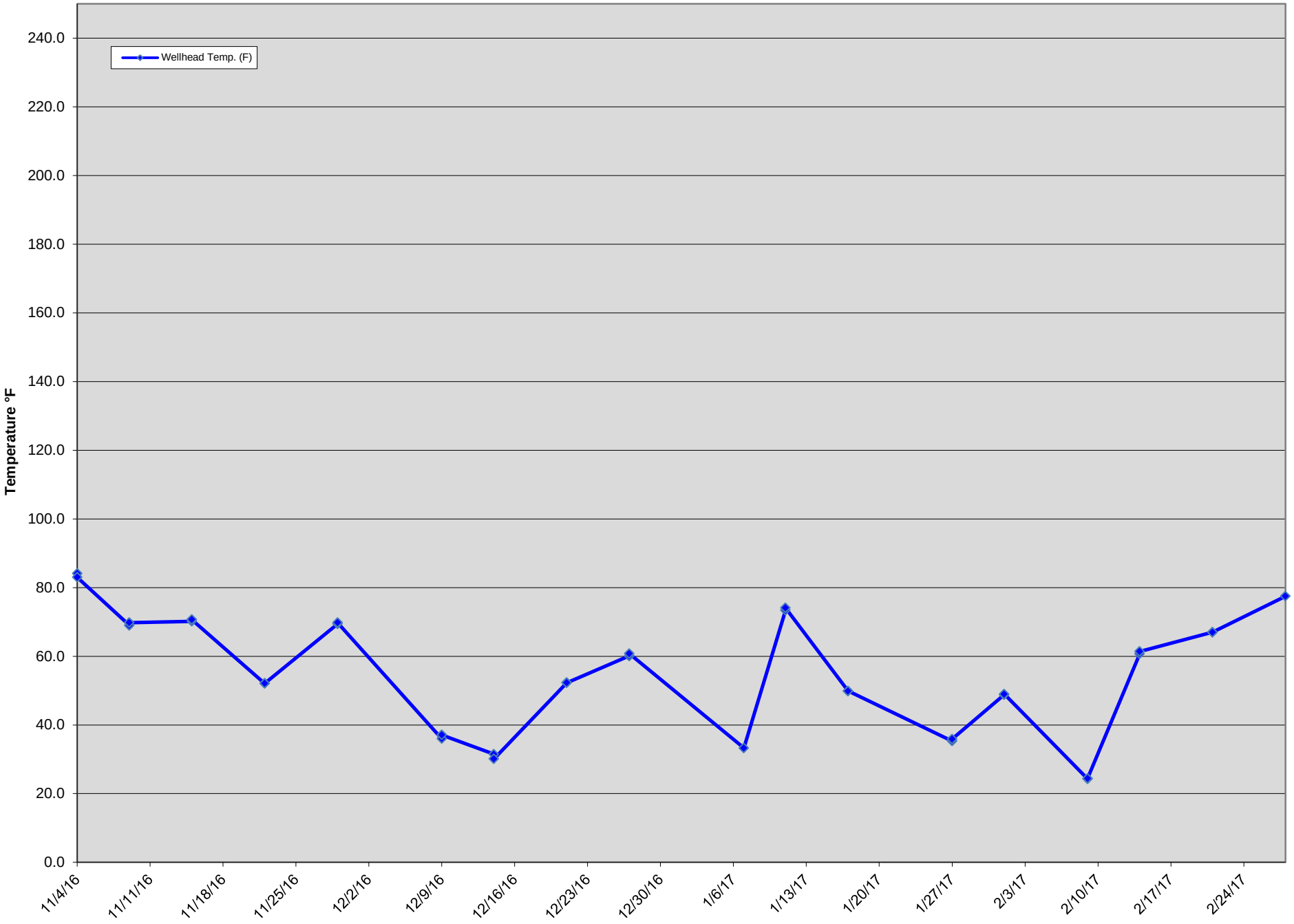

GIW-13 Wellhead Temperatures

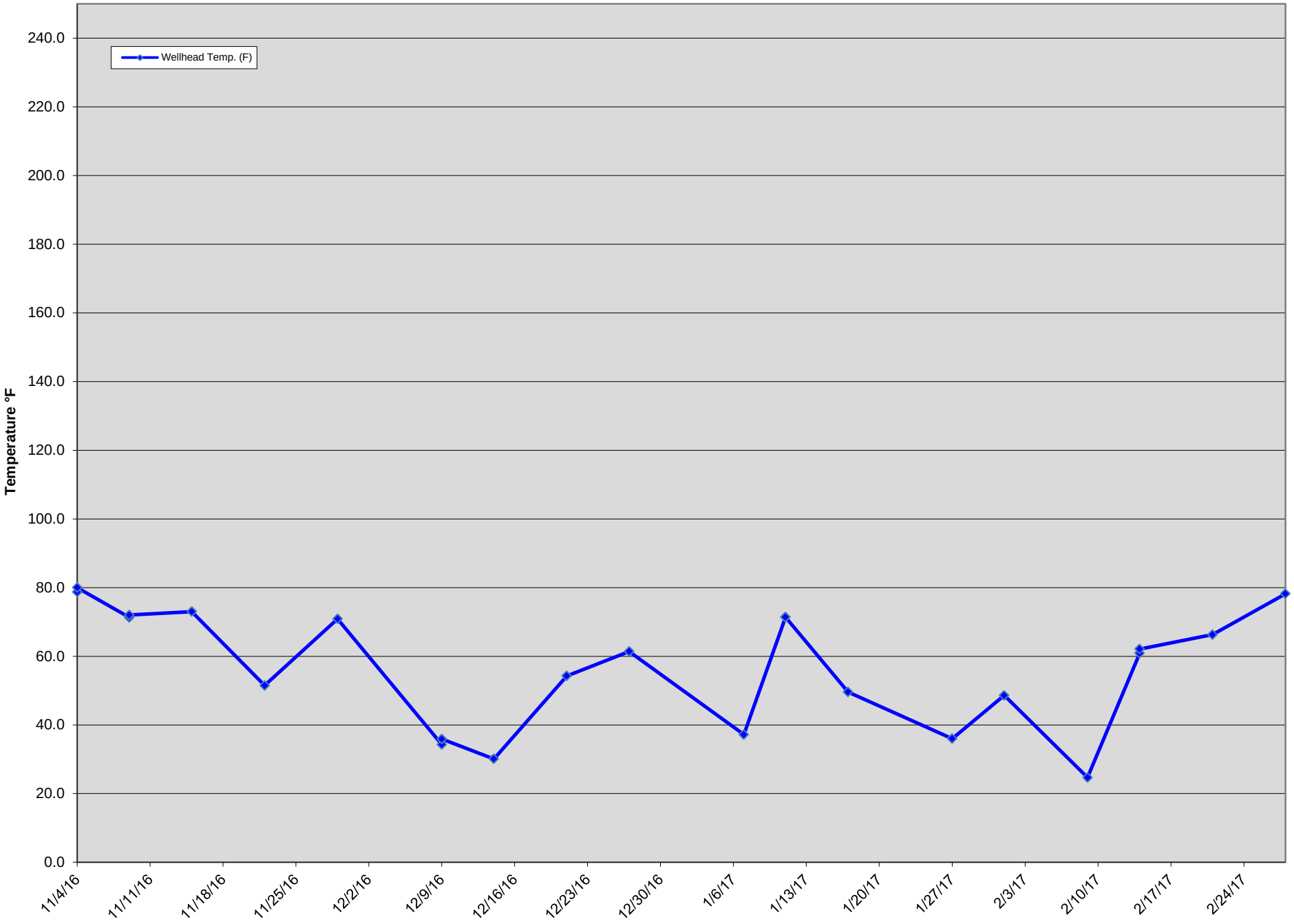

ATTACHMENT D

NECK-AREA GAS EXTRACTION WELL DATA

GEW-008 Wellhead Temperatures

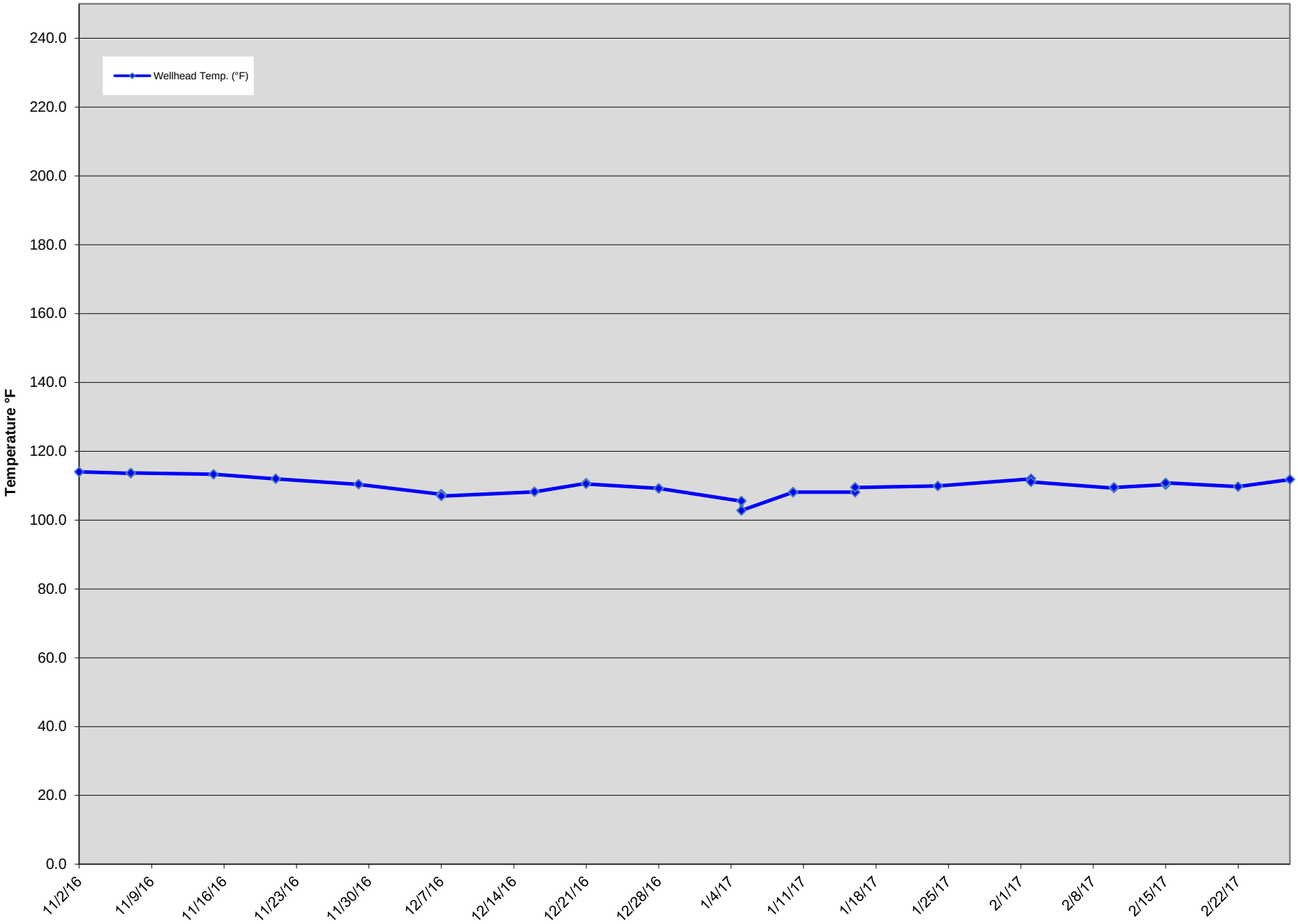

GEW-009 Wellhead Temperatures

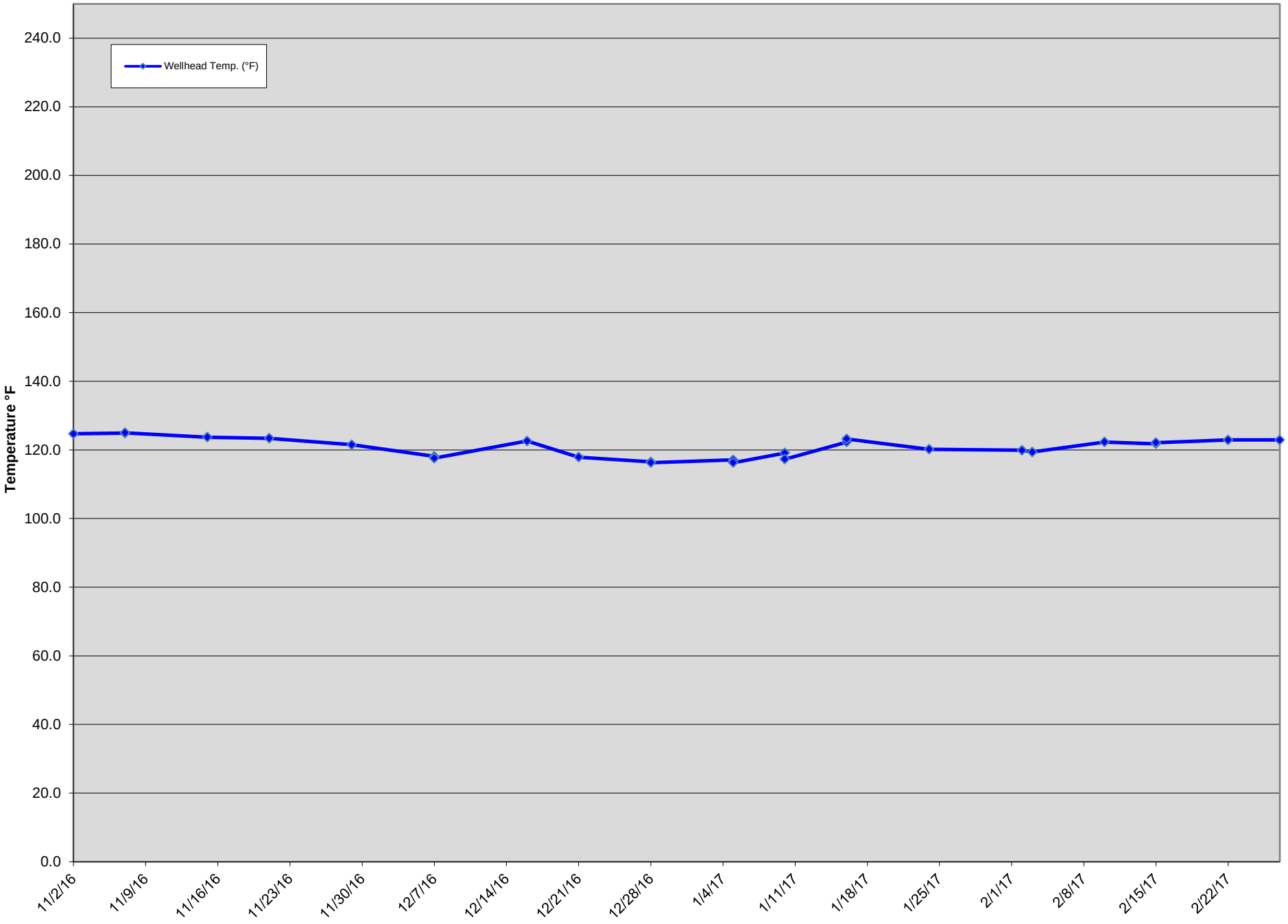

GEW-010 Wellhead Temperatures

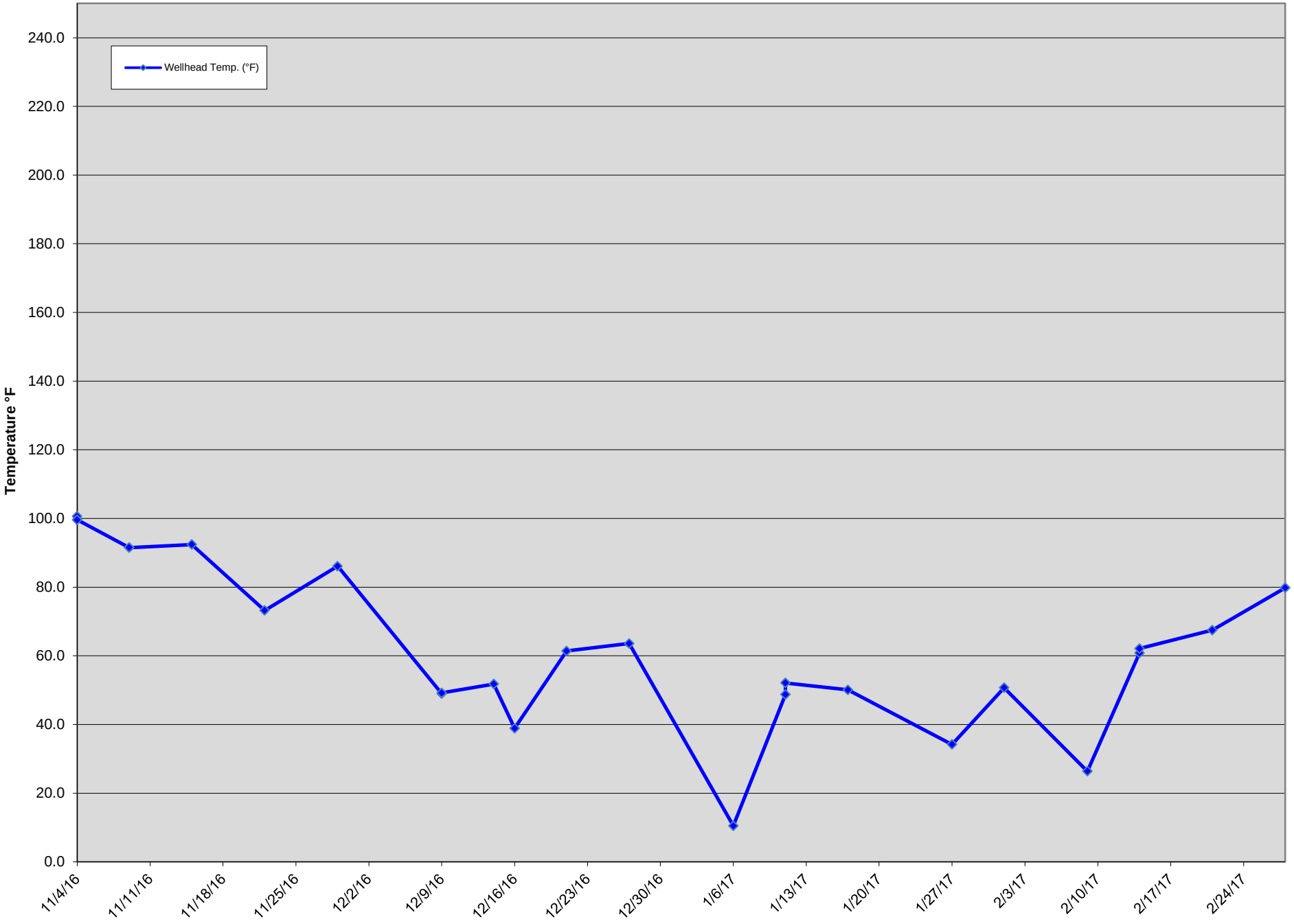

GEW-038 Wellhead Temperatures

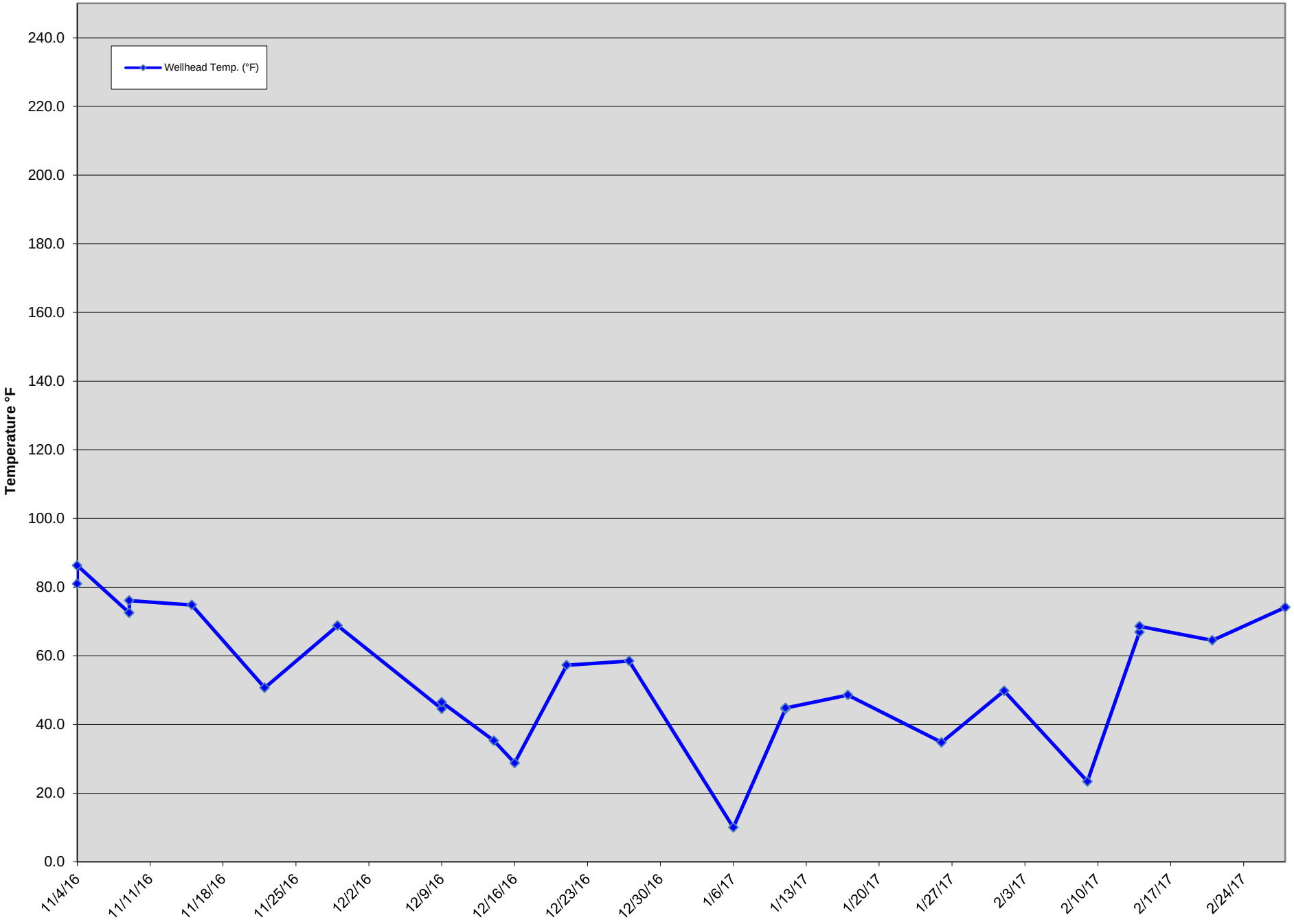

GEW-039 Wellhead Temperatures

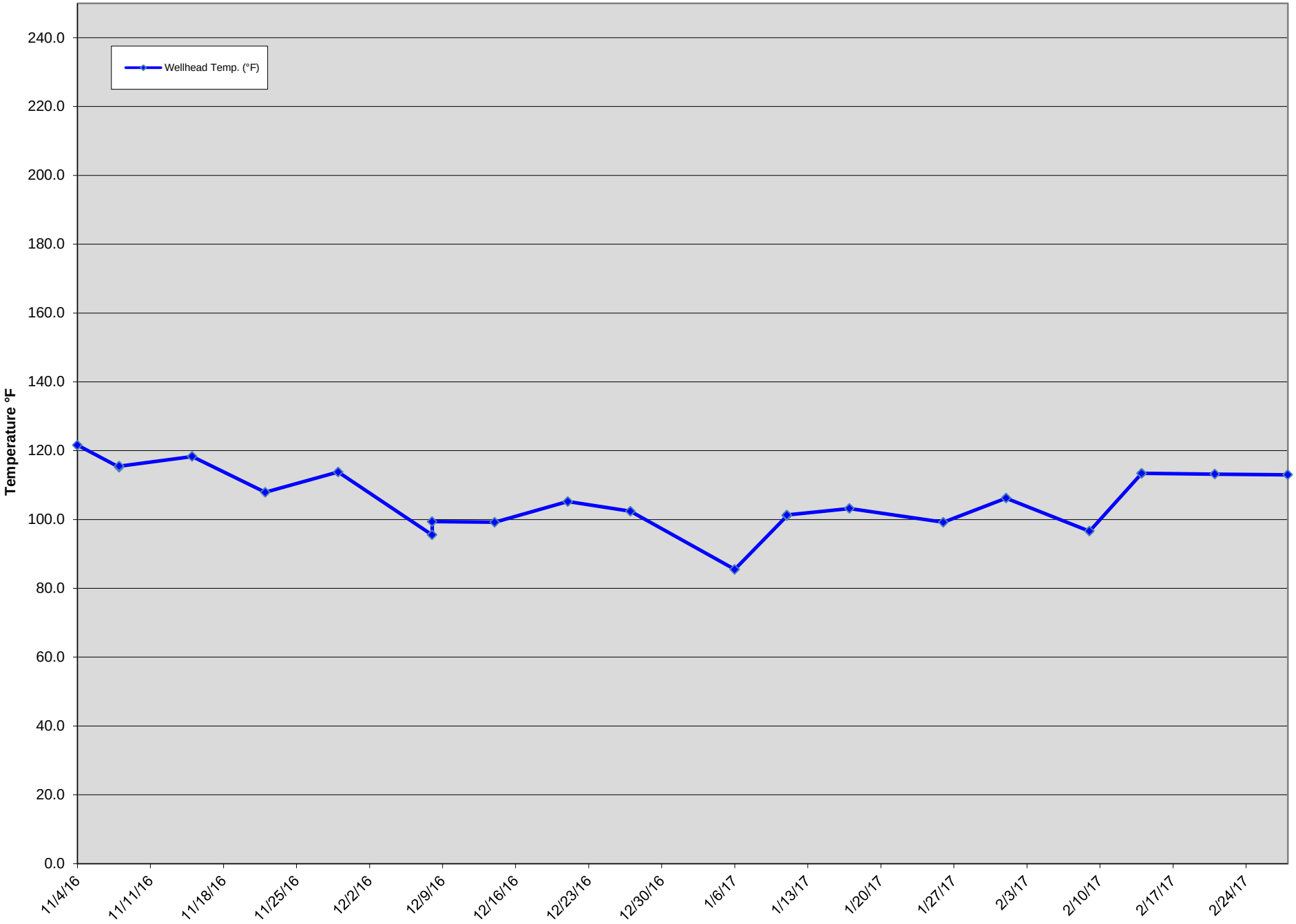

GEW-040 Wellhead Temperatures

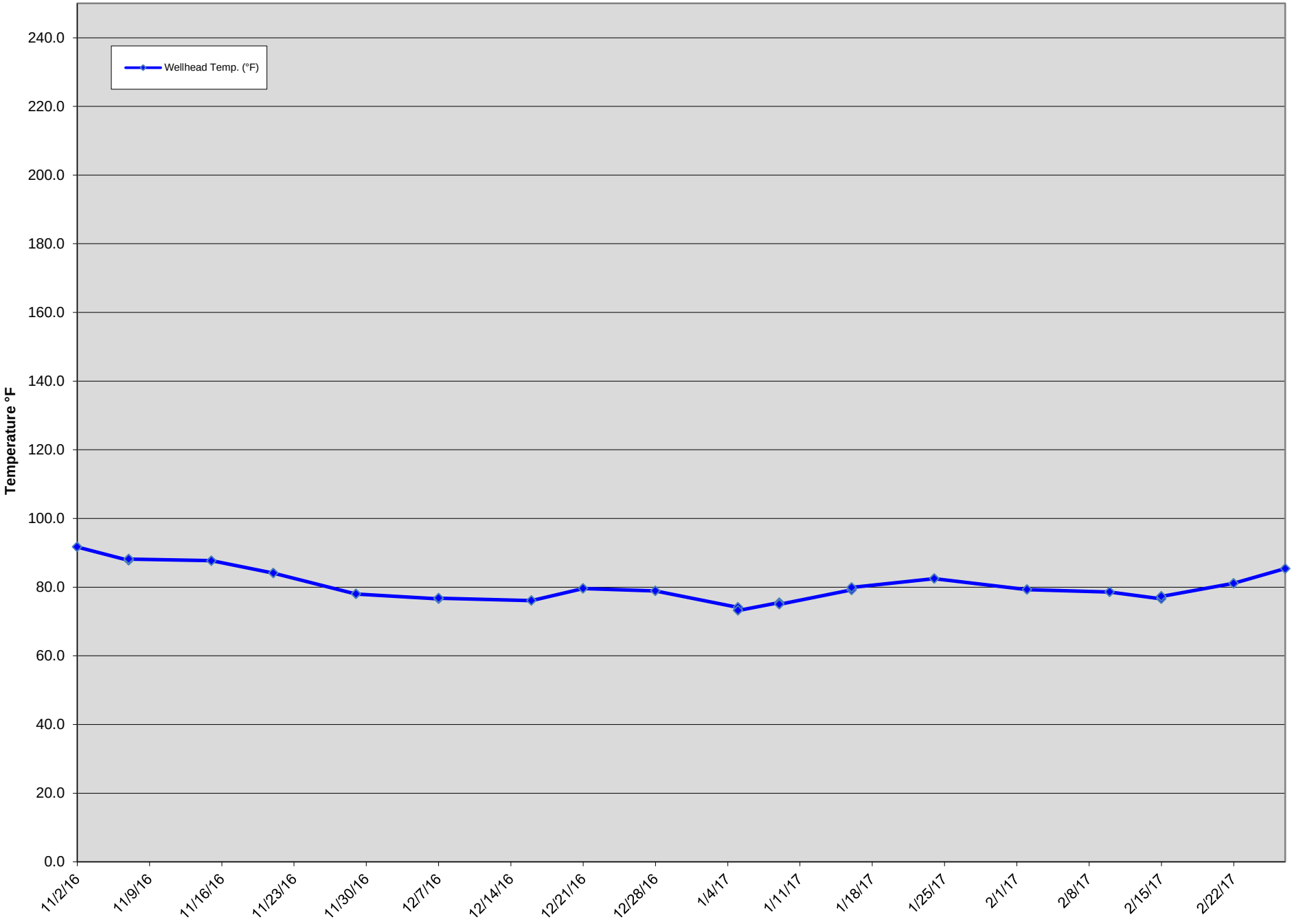

GEW-041R Wellhead Temperatures

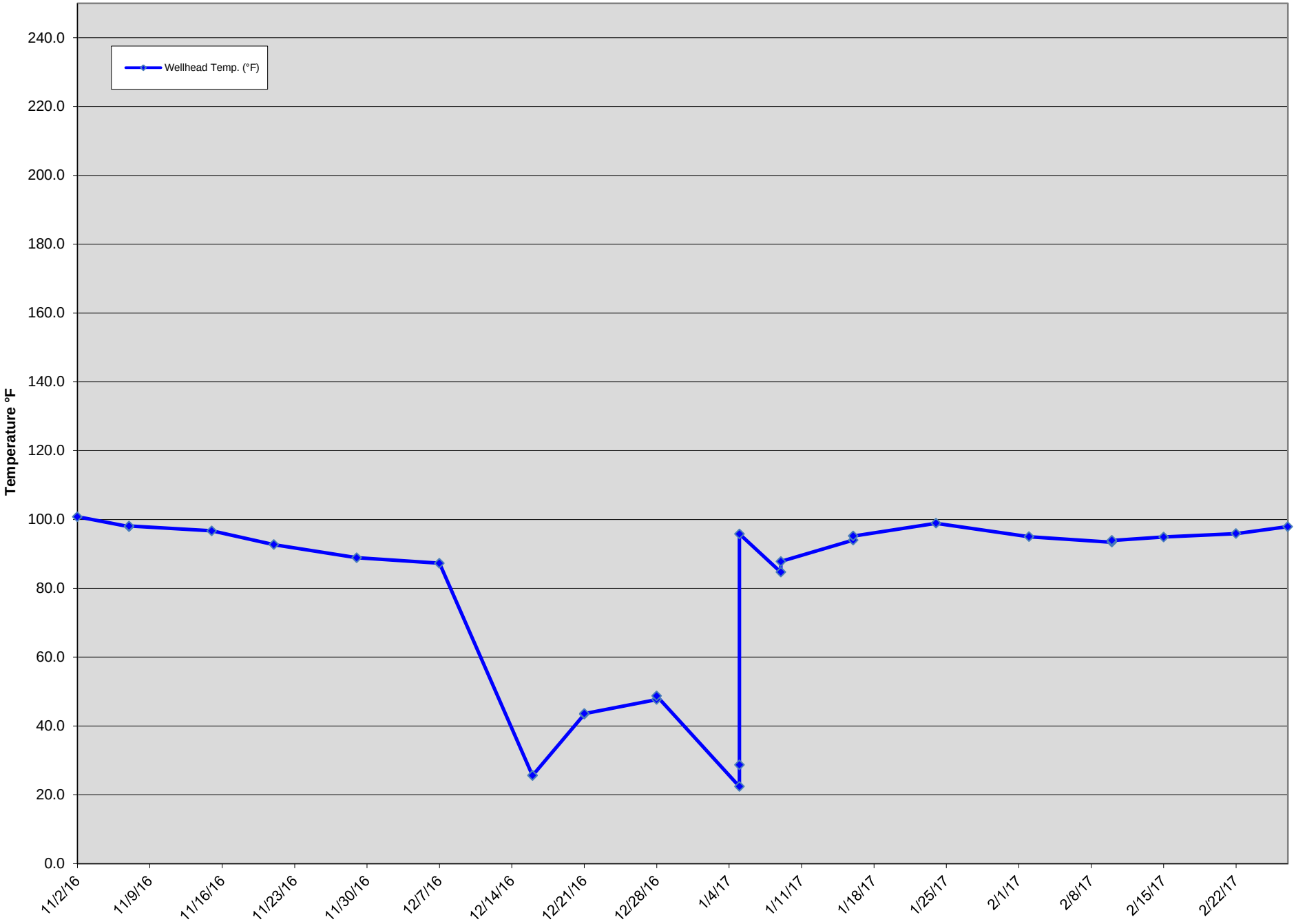

GEW-043R Wellhead Temperatures

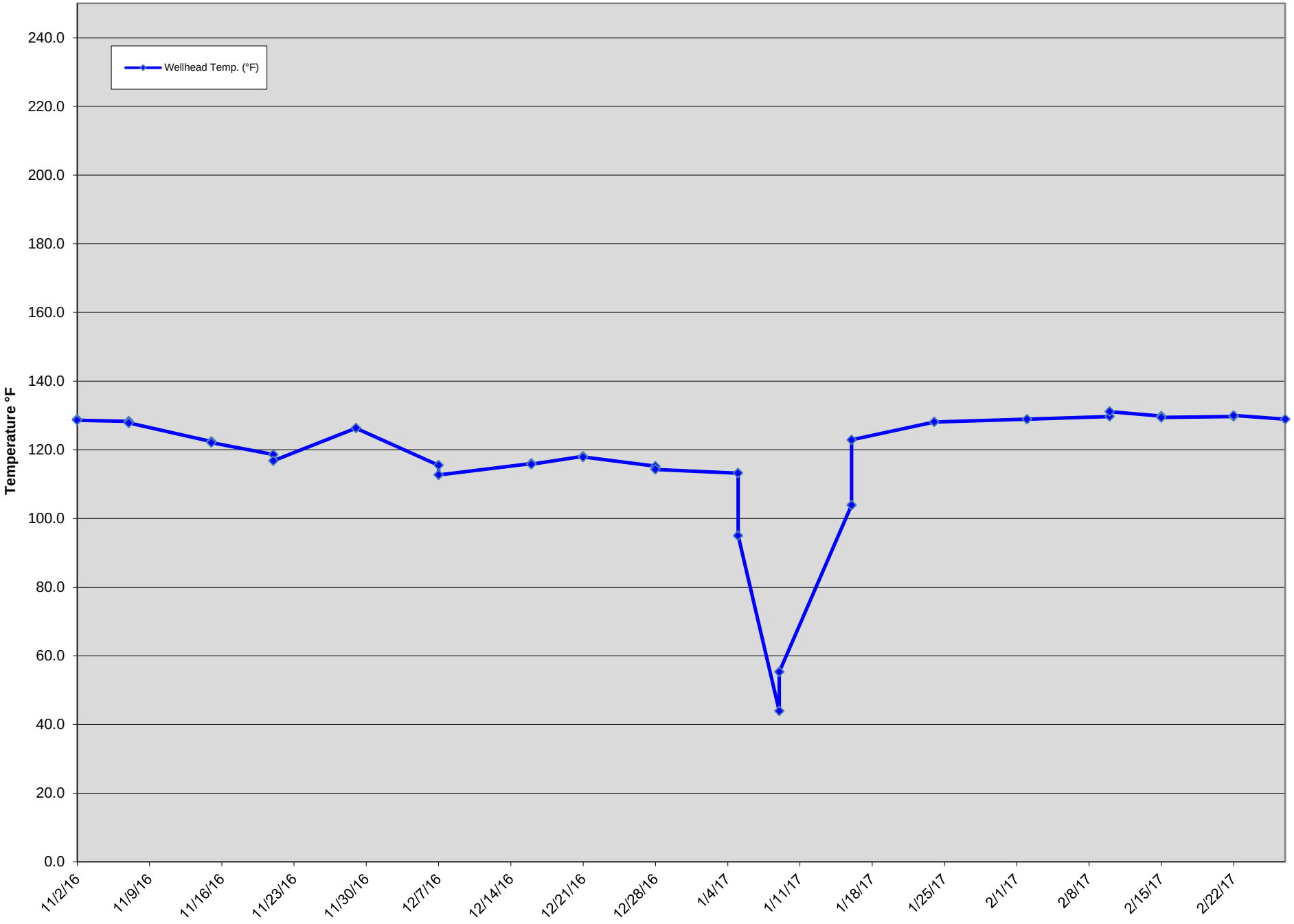

GEW-053 Wellhead Temperatures

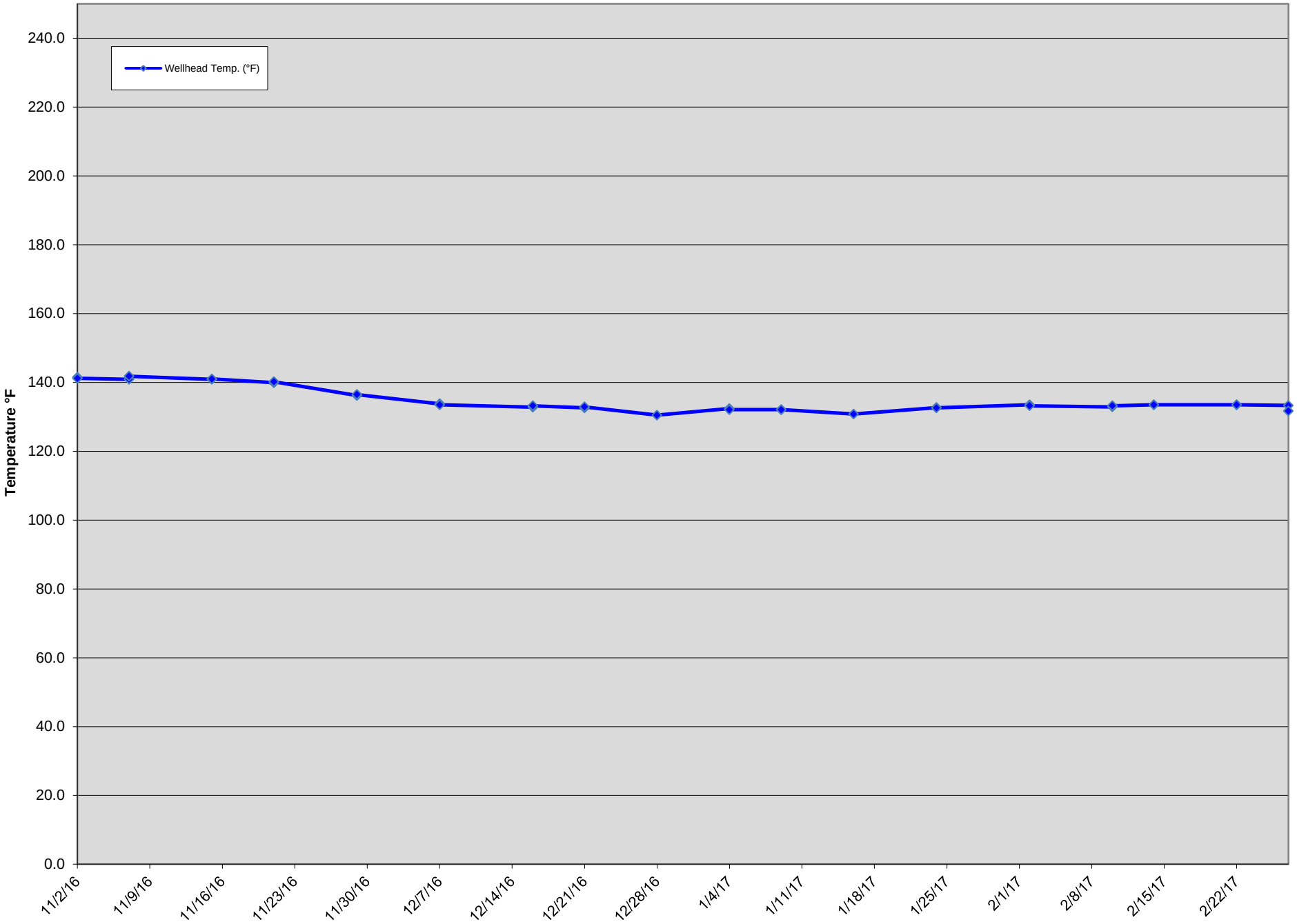

GEW-054 Wellhead Temperatures

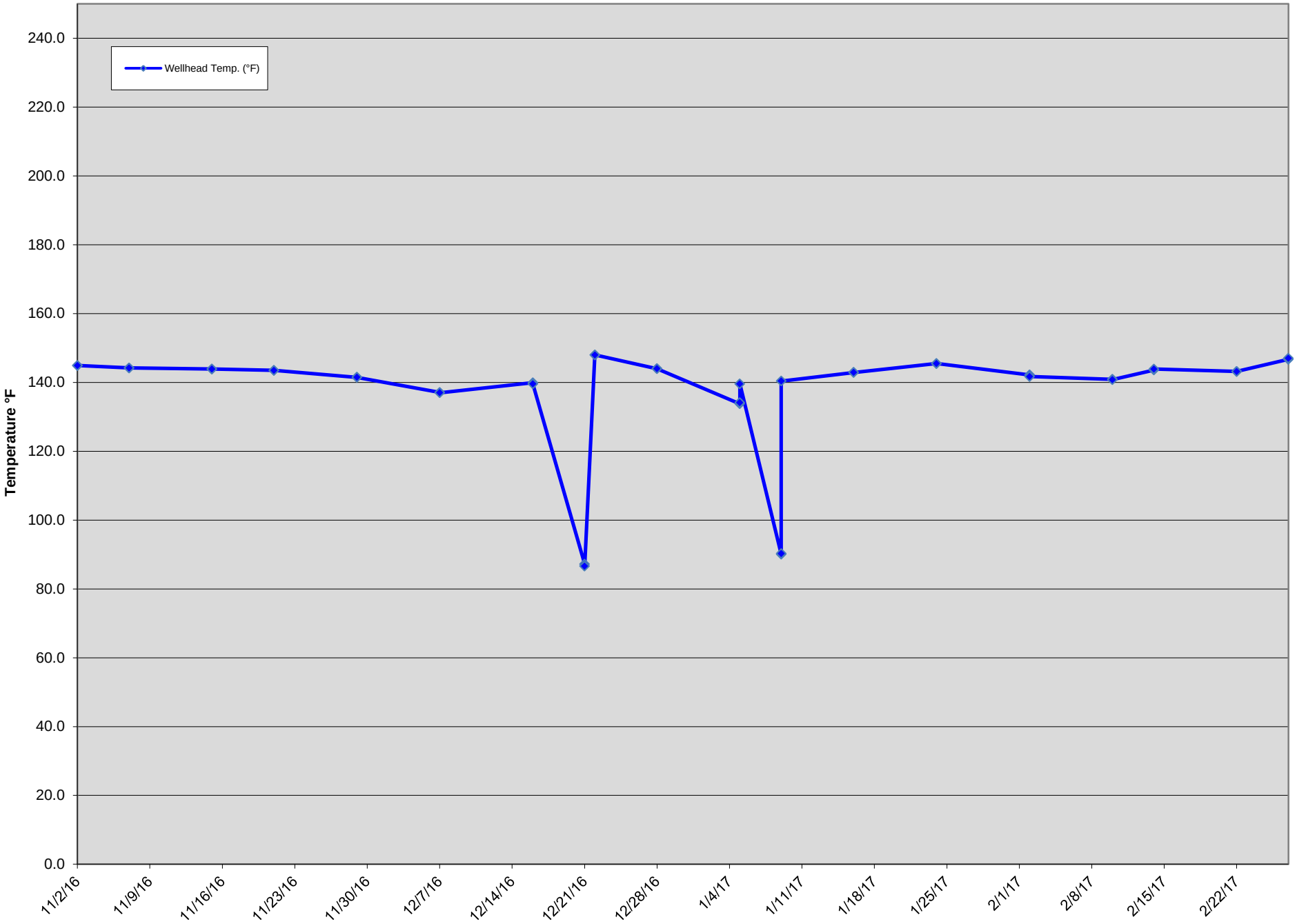

GEW-055 Wellhead Temperatures

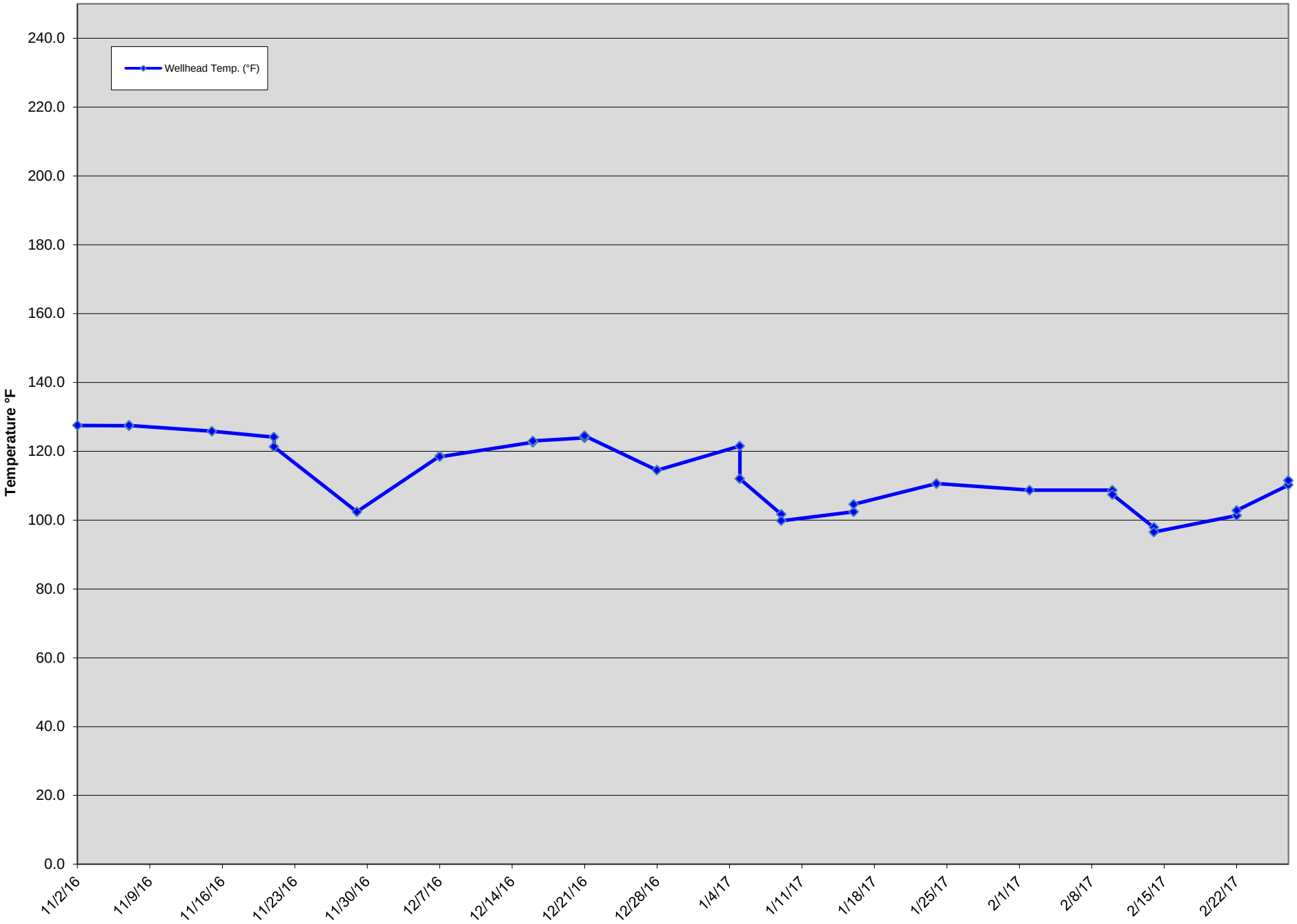

GEW-056R Wellhead Temperatures

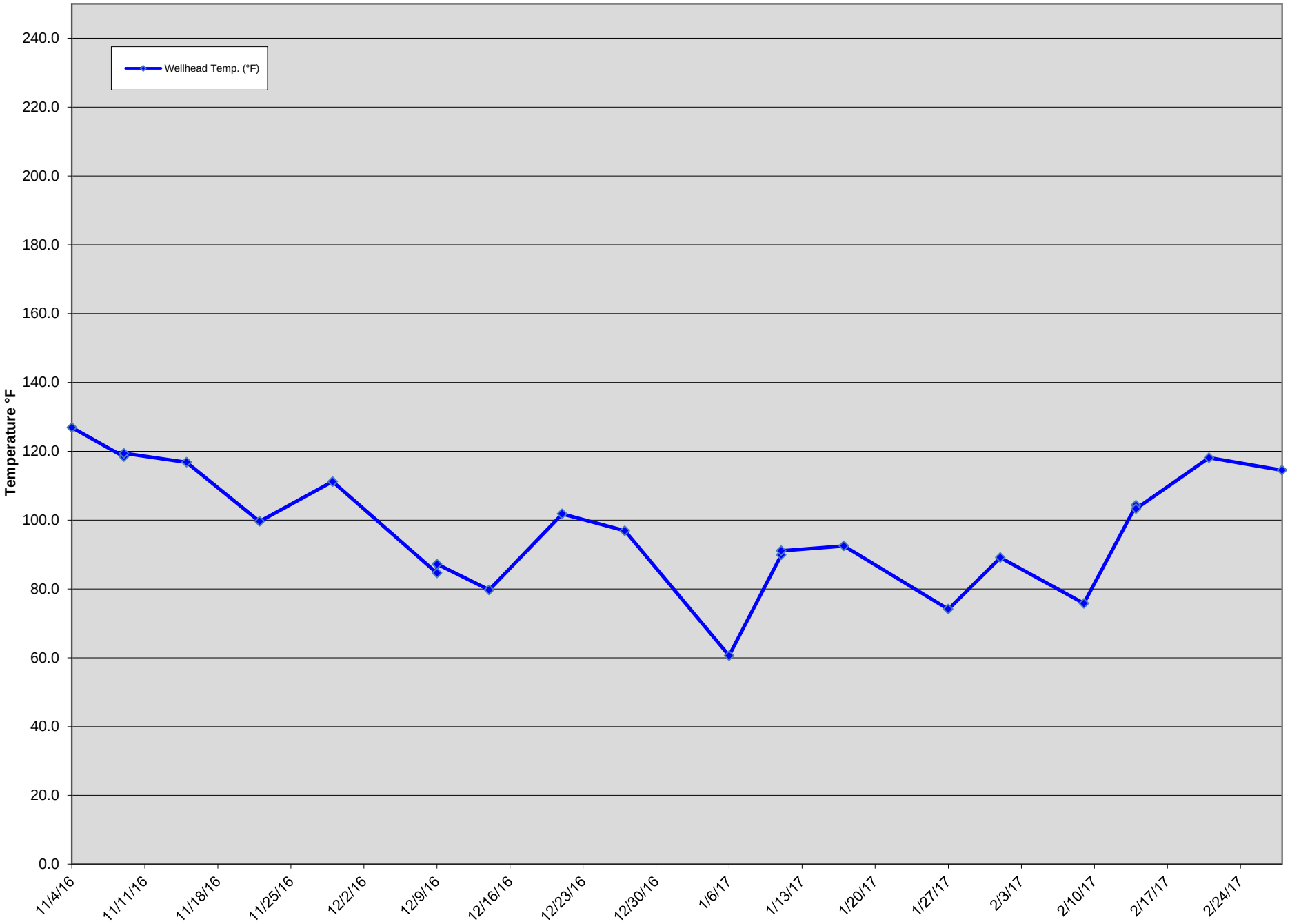

GEW-109 Wellhead Temperatures

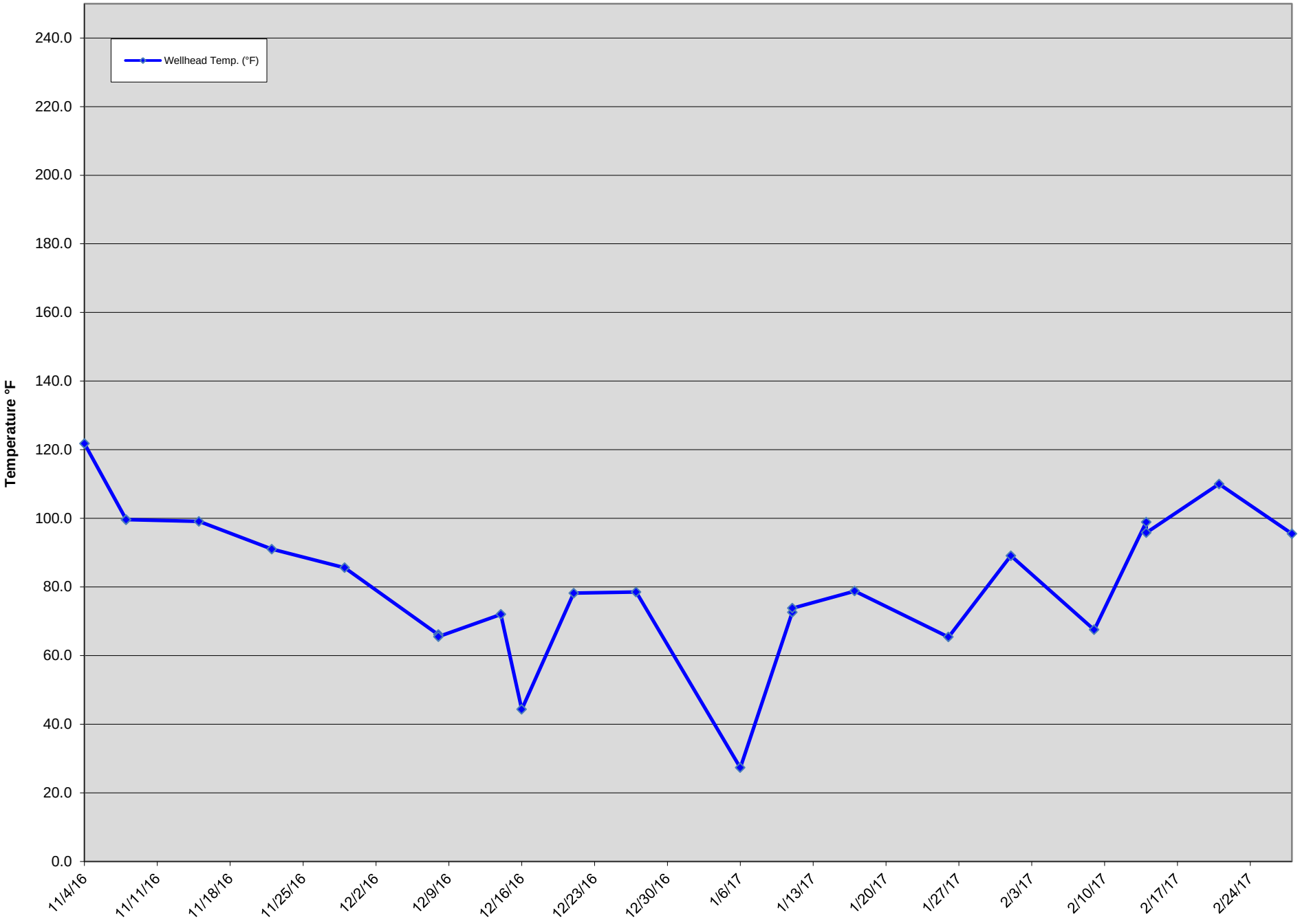

GEW-110 Wellhead Temperatures