

Bridgeton Sanitary Landfill March 13, 2013 Air Sampling



Last Updated 3/14/2013 nrnord






Missouri Department of Natural Resources
Division of Environmental Quality
Solid Waste Management Program

0 375 750 1,500 Feet

Although data sets used to create this map have been compiled by the Missouri Department of Natural Resources, no warranty, expressed or implied, is made by the department as to the accuracy of the data and related materials. The act of distribution shall not constitute any such warranty, and no responsibility is assumed by the department in the use of these data or related materials.

Legend

3-13-13 Air Sample

-  Downwind, 5 Hour
-  Upwind, 5 Hour
-  Waste Areas (approximate)