

Bridgeton Sanitary Landfill

Real-time Monitoring Equipment (updated 8/19/15)




Last Updated 8/19/2015 nrparrm



Missouri Department of Natural Resources
Division of Environmental Quality





Solid Waste Management Program

0 370 740 1,480 Feet



Although data sets used to create this map have been compiled by the Missouri Department of Natural Resources, no warranty, expressed or implied, is made by the department as to the accuracy of the data and related materials. The act of distribution shall not constitute any such warranty, and no responsibility is assumed by the department in the use of these data or related materials.

Legend

-  AreaRAE Monitoring Locations
-  8-2013 Conceptual Trench Location
-  Waste Areas (approximate)